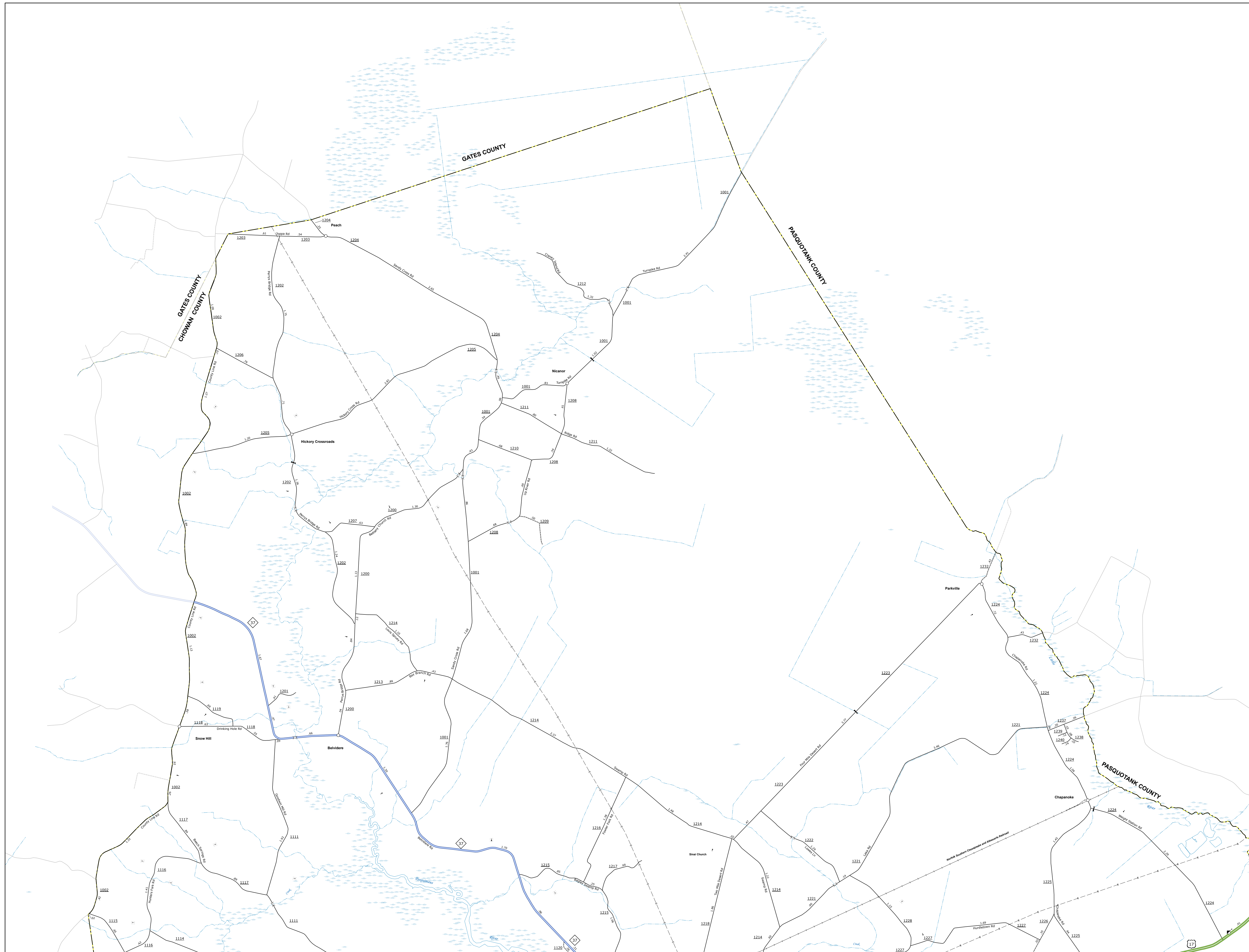
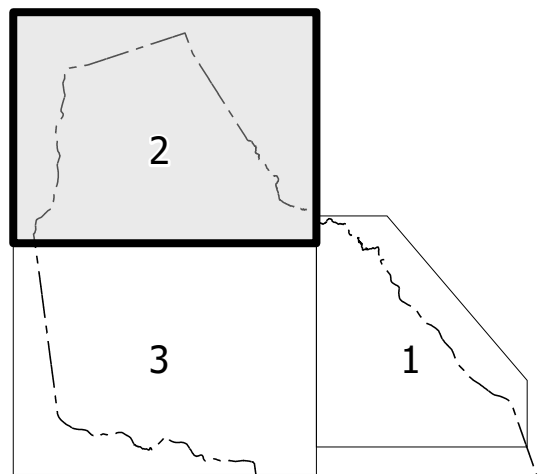


COPIES OF THIS MAP ARE AVAILABLE TO THE PUBLIC AT NOMINAL COST. CONTACT US TO ORDER.




Sheet Key



LEGEND

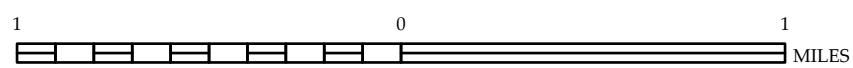
TERMINAL	US	NC	
			Divided Hwy
			Undivided Hwy
			BLUE RIDGE PARKWAY
			UNPAVED/UNIMPROVED ROAD
			RAILROAD TRACK
			NON-STATE HIGHWAY
			PROXIMITY TO DOWN ROAD
			PROXIMITY TO OPEN
			INTERSECTION/INTERCHANGE
			RAILROAD STATION
			STANDARD BRIDGE
			PIEDMONT BRIDGE
			PIEDMONT RAILWAY
			PIEDMONT UNDERPASS
			VEHICULAR UNDERPASS
			TUNNEL
			CLUTTER
			PIPE
			INTERSTATE HIGHWAY
			U.S. NUMBERED HIGHWAY
			U.S. NUMBERED BYCICLE ROUTE
			NC NUMBERED BYCICLE ROUTE
			INTERSTATE INTERCHANGE NUMBER
			SECONDARY ROAD NUMBER
			UTILITY LINES
			RAILROAD LINE
			RAILROAD STATION
			STATE LINE
			SMOOTHED URBAN BOUNDARY
			TERRY POST AND RAMP
			NABROW CREEK OR STREAM
			WATER FILL OR RILL
			RESERVOIR, POND OR LAKE W/ ISLAND
			DAVIDSON POST OR WILLAKE
			SWAMP
			CITY
			COUNTY
			SCHOOL
			COLLEGE/UNIVERSITY
			HOSPITAL
			CHURCH
			CHURCH WITH CEMETERY
			CEMETERY
			PATROL STATION
			CORRECTION OR PENAL INSTITUTION
			QUARRY
			MINE OR PIT
			RAILROAD GARAGE OR MANTY YARD
			DISNEY OR DR. DIST. OFFICE
			MILITARY
			WATERCROSS
			TARBOGROUNDS
			REST AREA
			POINTS OF INTEREST
			POST OFFICE
			STATE FOREST
			OVERLOOK
			MOUNTAIN SUMMIT
			MOONSHAN GAP
			OVERPASS
			REST AREA
			WILDERNESS REST AREA
			WELCOME REST AREA
			AIRPORT
			MULTI-AIRPORT
			NATIONAL STATE FOREST BOUNDARY
			WILDLIFE REFUGE
			NATIONAL STATE PARK BOUNDARY
			GAME LANDS BOUNDARY
			MILITARY RESERVATION BOUNDARY
			INDIA RESERVATION BOUNDARY



PERQUIMANS COUNTY
NORTH CAROLINA

PREPARED BY THE
NORTH CAROLINA DEPARTMENT OF TRANSPORTATION
OPERATIONS PROGRAM MANAGEMENT UNIT - MAPPING SECTION
IN COOPERATION WITH THE
U.S. DEPARTMENT OF TRANSPORTATION
FEDERAL HIGHWAY ADMINISTRATION

SCALE



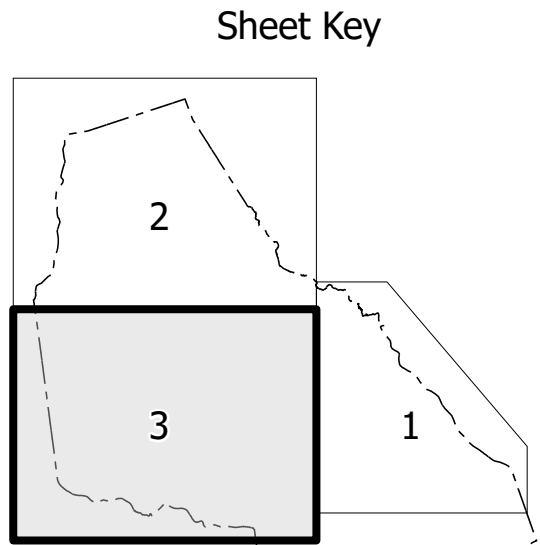
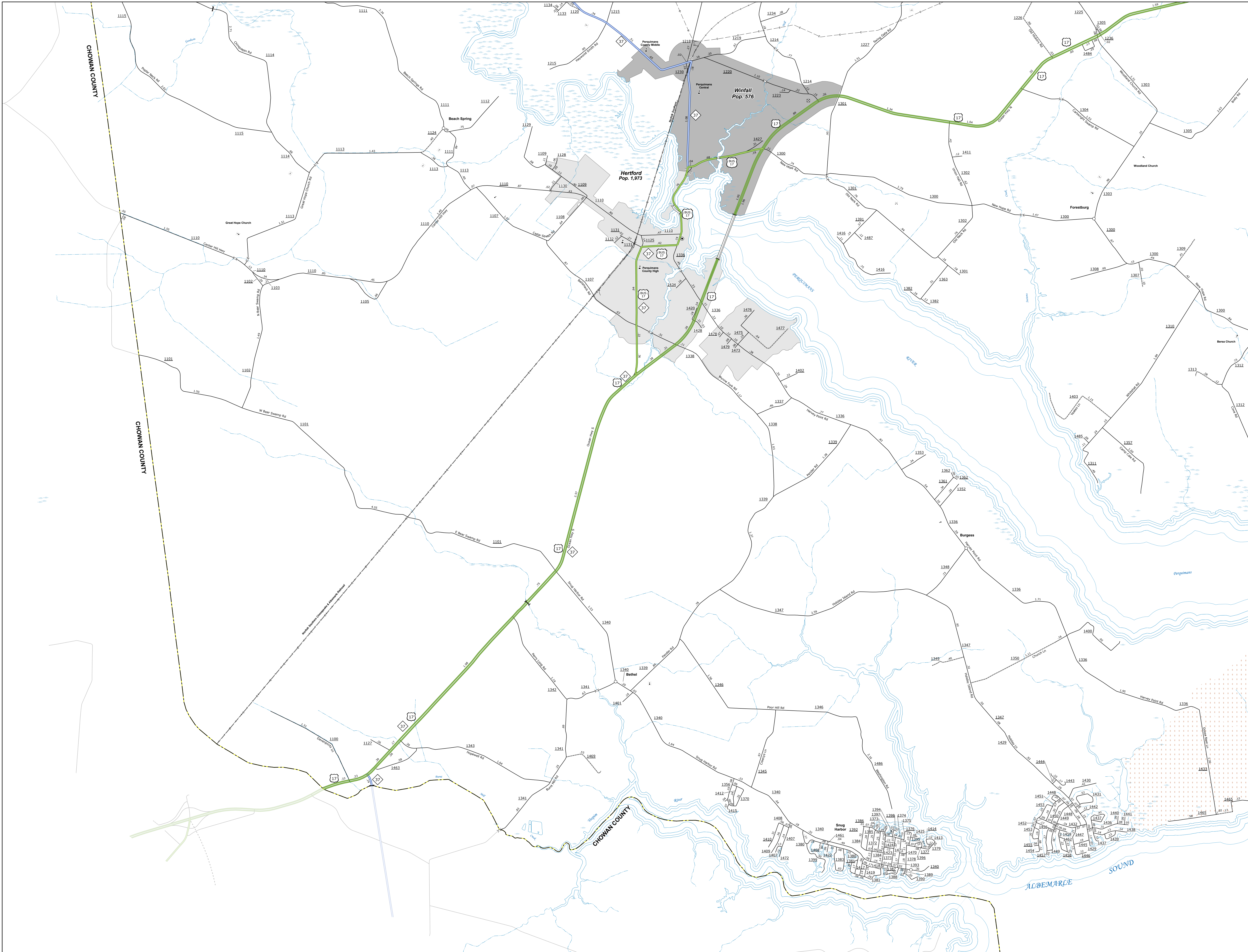
NORTH CAROLINA PLANE COORDINATE SYSTEM
LAMBERT CONFORMAL CONIC PROJECTION

SHEET 2 of 3


DIVISION 1 DISTRICT 1 PERQUIMANS COUNTY NORTH CAROLINA FIPS 143

TERMS OF USE: The Mapping Section's goal is to provide the most accurate and current information possible. Map data is compiled from numerous sources with varying dates of publication and map accuracy standards. As a result, the accuracy, currency and completeness of this information cannot be guaranteed. This information shown on the map was last updated in February 2025. For digital copies of this map in different map formats, visit <https://www.ncdot.gov/transportation/mapping/Products/Maps.aspx>

COPIES OF THIS MAP ARE AVAILABLE TO THE PUBLIC FOR A FEE OF \$10.00 PER COPY. FOR INFORMATION ON HOW TO ORDER, VISIT <https://www.ncdot.gov/transportation/mapping/Products/Maps.aspx> OR CALL 1-800-368-3343.

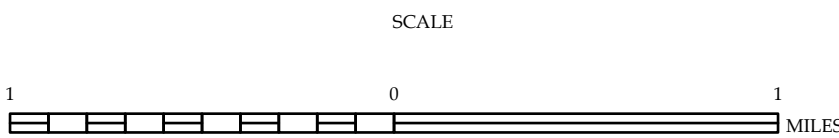


- LEGEND
- | | | |
|------------|----|----|
| INTERSTATE | US | NC |
| | | |
| | | |
| | | |
| | | |
| | | |
| | | |
| | | |
| | | |
| | | |
| | | |
| | | |
| | | |
| | | |
| | | |
| | | |
| | | |
| | | |
| | | |
| | | |
| | | |
| | | |
| | | |
| | | |
| | | |
| | | |
| | | |
| | | |
| | | |
| | | |
| | | |
| | | |
| | | |
| | | |
| | | |
| | | |
| | | |
| | | |
| | | |
| | | |
| | | |
| | | |
| | | |
| | | |



PERQUIMANS COUNTY NORTH CAROLINA

PREPARED BY THE
NORTH CAROLINA DEPARTMENT OF TRANSPORTATION
OPERATIONS PROGRAM MANAGEMENT UNIT - MAPPING SECTION
IN COOPERATION WITH THE
U.S. DEPARTMENT OF TRANSPORTATION
FEDERAL HIGHWAY ADMINISTRATION



NORTH CAROLINA PLANE COORDINATE SYSTEM
LAMBERT CONFORMAL CONIC PROJECTION

SHEET 3 of 3