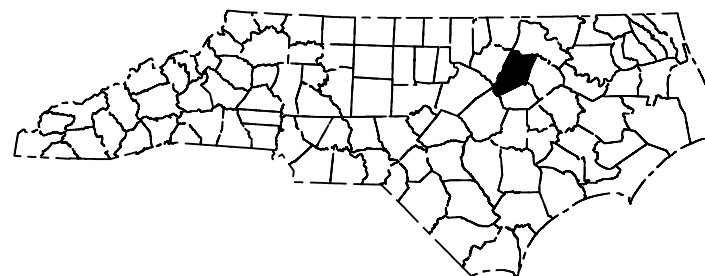
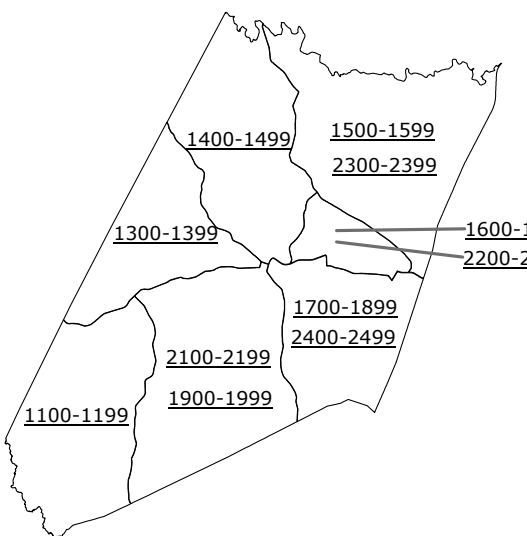



COPIES OF THIS MAP ARE AVAILABLE TO THE
PUBLIC AT NOMINAL COST. CONTACT US TO ORDER:
mapping.support@nccdot.gov
<https://connect.ncdot.gov/ViewResources/State-Mapping/Pages/Ordering-Alaska.aspx>
(919) 834-8480



A 3x3 grid with numbers in some cells and a dashed line path. The numbers are: 2 (top-left), 3 (top-middle), 4 (middle-left), 5 (middle-middle), 6 (bottom-left), and 7 (bottom-middle). A dashed line path starts at the top-left corner, goes right to the top-middle cell, then down to the middle-left cell, then right to the middle-middle cell, then down to the bottom-left cell, then right to the bottom-middle cell, and finally up to the bottom-right corner.

[illegible]

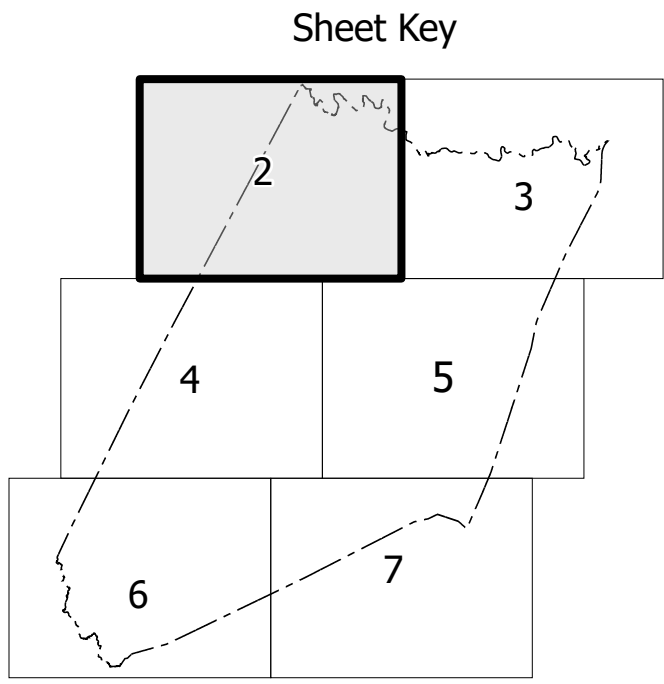
PREPARED BY THE
NORTH CAROLINA DEPARTMENT OF TRANSPORTATION
OPERATIONS PROGRAM MANAGEMENT UNIT - MAPPING SECTION
IN COOPERATION WITH THE
U.S. DEPARTMENT OF TRANSPORTATION
FEDERAL HIGHWAY ADMINISTRATION

NORTH CAROLINA PLANE COORDINATE SYSTEM
LAMBERT CONFORMAL CONIC PROJECTION

SHEET 1 OF 7


TERMS OF USE: The Mapping Section's goal is to provide the most accurate and current information possible. Map data is compiled from numerous sources with varying degrees of accuracy and may not be 100% accurate. The accuracy, currency, and completeness of the information shown on this map cannot be guaranteed. The information shown on this map was last updated in May 2022. For more information, visit <https://www.ncdot.gov/transportation/transportation-services/transportation-services.aspx>.

COPIES OF THIS MAP ARE AVAILABLE TO THE PUBLIC AT NOMINAL COST. CONTACT US TO ORDER: maps@ncdot.gov or [919 763 4640](tel:9197634640).



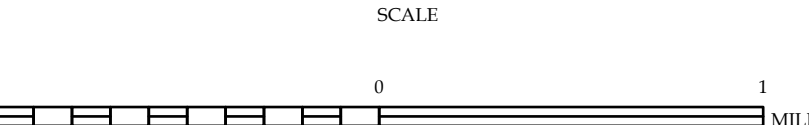
LEGEND

- INTERSTATE US NC Divided Hwy Undivided Hwy
- BLUES RIDGE PARKWAY
- UNPAVED SURFACED ROAD
- HARD SURFACED ROAD
- NON-SYSTEM ROAD
- PROVISIONALLY DRAWN ROAD
- PROJECTED OR CHURN
- INTERSECTION DISTANCE
- STANDARD ROAD BRIDGE
- RAILROAD BRIDGE
- DRAW SPAN ON BRIDGE
- PEDESTRIAN BRIDGE
- PEDESTRIAN WALKWAY
- PEDESTRIAN UNDERPASS
- VEHICULAR UNDERPASS
- TUNNEL
- CULVERT
- PYE
- INTERSTATE HIGHWAY
- U.S. NUMBERED HIGHWAY
- N.C. NUMBERED HIGHWAY
- U.S. NUMBERED BICYCLE ROUTE
- N.C. NUMBERED BICYCLE ROUTE
- INTERSTATE INTERCHANGE NUMBER
- SECONDARY ROAD NUMBER
- UTILITY LINES
- RAILROAD LINE
- RAILROAD STATION
- INSIT AREA
- STATE LINE
- COUNTY LINE
- SMOOTHED URBAN BOUNDARIES
- CITY LIMITS
- FERRY ROUTE AND RAMP
- NARROW CREEK OR STREAM
- WIDE RIVER OR CREEK
- RESERVOIR, POND OR LAKE W/ ISLAND
- DAM OR DAM WITH LOCK
- WATERFALL
- SWAMP
- CORNER/STATION
- COUNTY SEAT
- SCHOOL
- COLLEGE OR UNIVERSITY
- HOSPITAL
- COAST GUARD STATION
- CHURCH
- CHURCH WITH CEMETERY
- CEMETERY
- PATROL STATION
- CORRECTION OR PENAL INSTITUTION
- QUARRY
- MINE OR PIT
- HOUSING GARAGE OR MAIN YARD
- HIGHWAY DIV. OR DIST. OFFICE
- MILITARY POST
- WATER STATION
- FARMS/POUNDS
- HISTORICAL SITE
- POINTS OF INTEREST
- POST OFFICE
- STATE FOREST
- LIGHTHOUSE
- MOUNTAIN SUMMIT
- MOUNTAIN GAP
- OVERLOOK
- REST AREA
- VISITOR CTR REST AREA
- WELCOME CTR REST AREA
- AIRPORT
- MILITARY AIRPORT
- NATIONAL / STATE FOREST BOUNDARY
- WILDLIFE REFUGE
- NATIONAL / STATE PARK BOUNDARY
- GAME LANDS BOUNDARY
- MILITARY RESERVATION BOUNDARY
- INDIAN RESERVATION BOUNDARY



NASH COUNTY
NORTH CAROLINA

PREPARED BY THE
NORTH CAROLINA DEPARTMENT OF TRANSPORTATION
OPERATIONS PROGRAM MANAGEMENT UNIT - MAPPING SECTION
IN COOPERATION WITH THE
U.S. DEPARTMENT OF TRANSPORTATION
FEDERAL HIGHWAY ADMINISTRATION



NORTH CAROLINA PLANE COORDINATE SYSTEM
LAMBERT CONFORMAL CONIC PROJECTION

COPIES OF THIS MAP ARE AVAILABLE TO THE
PUBLIC AT NOMINAL COST. CONTACT US TO ORDER:
mapinfo@connect.ncdot.gov
<https://connect.ncdot.gov/resources/State-Mapping/Pages/Ordering-Maps.aspx>
(919) 834-6480



A 3x3 grid with cells numbered 1 to 9. Cell 1 (top-right) is the starting point. A path of 7 cells is highlighted with a dashed line: 1 (top-right) → 2 (top-middle) → 3 (top-left) → 4 (middle-left) → 5 (middle-right) → 6 (bottom-left) → 7 (bottom-right). Cell 3 is shaded gray.

INTERSTATE US NC Divided Hwy
Undivided Hwy
BLUE RIDGE PARKWAY
UNPAVED SURFACED ROAD
HARD SURFACED ROAD
NS NON-SYSTEM ROAD
PI PROVISIONALLY DRAWN ROAD
PROJECTED LOCATION
INTERSECTION DISTANCE

- | | |
|--|--------------------------------------|
| | INTERSTATE HIGHWAY |
| | U.S. NUMBERED HIGHWAY |
| | STATE NUMBERED HIGHWAY |
| | N.C. NUMBERED BICYCLE ROUTE |
| | INTERSTATE INTERCHANGE NUMBER |
| | SECONDARY ROAD NUMBER |
| | RAILROAD LINE |
| | RAILROAD STATION |
| | INSET MAP |
| | STATE LINE |
| | COUNTY LINE |
| | SMOOTHED URBAN BOUNDARIES |
| | CITY LIMITS |
| | FERRY ROUTE AND RAMP |
| | NARROW CREEK OR STREAM |
| | WIDE RIVER OR CREEK |
| | RESERVOIR, POND OR LAKE W/ ISLAND |
| | DAM AND DAM WITH LOCK |
| | WATERFALL |
| | SWAMP |
| | COMMUNITY |
| | COUNTY SEAT |
| | SCHOOL |
| | COLLEGE OR UNIVERSITY |
| | CITY |
| | COAST GUARD STATION |
| | CHURCH |
| | CHURCH WITH CEMETERY |
| | CEMETERY |
| | PUBLIC STATION |
| | CORRECTION OR OPEN PENAL INSTITUTION |
| | QUARRY |
| | MINES |
| | HIGHWAY GARAGE OR MAINT. YRD. |
| | BYPASS HWY. OR DIST. OFFICE |
| | WETLAND STATION |
| | BARBED WIRE |
| | HISTORICAL SITE |
| | POINTS OF INTEREST |
| | POST OFFICE |
| | STATE CAPITOL |
| | LIGHTHOUSE |
| | MOUNTAIN SUMMIT |
| | OVERLOOK |
| | REST AREA |
| | WELCOME C.T.R.T.R. AREA |
| | AIRPORT |
| | MILITARY AIRPORT |
| | NATIONAL STATE FOREST BOUNDARY |
| | STATE PARK BOUNDARY |
| | WILDLIFE REFUGE |
| | DAM LANDS BOUNDARY |
| | MILITARY RESERVATION BOUNDARY |
| | INDIAN RESERVATION BOUNDARY |



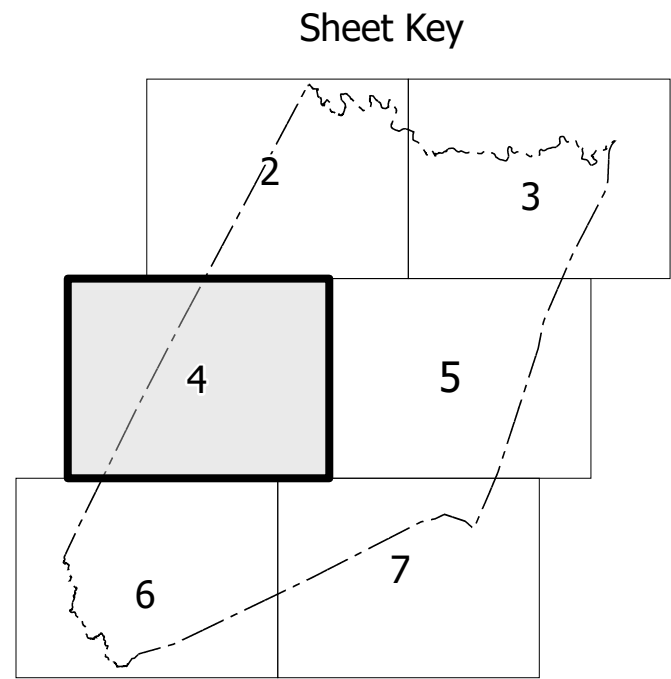
NASH COUNTY
NORTH CAROLINA

PREPARED BY THE
NORTH CAROLINA DEPARTMENT OF TRANSPORTATION
OPERATIONS PROGRAM MANAGEMENT UNIT - MAPPING SECTION
IN COOPERATION WITH THE
U.S. DEPARTMENT OF TRANSPORTATION
FEDERAL HIGHWAY ADMINISTRATION

NORTH CAROLINA PLANE COORDINATE SYSTEM
LAMBERT CONFORMAL CONIC PROJECTION


TERMS OF USE: The Mapping Section shall provide the most accurate and current information possible. Map data is compiled from numerous sources with varying degrees of accuracy and may not be 100% accurate. The accuracy, currency, and completeness of the information shown on this map cannot be guaranteed. The information shown on this map was last updated in May 2022. For a complete list of map data sources, please visit the following website: <https://www.ncdot.gov/transportation/Mapping/Products/MapDataSources.aspx>

COPIES OF THIS MAP ARE AVAILABLE TO THE PUBLIC AT NO CHARGE. TO ORDER, PLEASE CONTACT THE NORTH CAROLINA DEPARTMENT OF TRANSPORTATION, MAPS AND DATA SECTION, 100 SOUTH PARKWAY, RALEIGH, NC 27601. (919) 733-6460



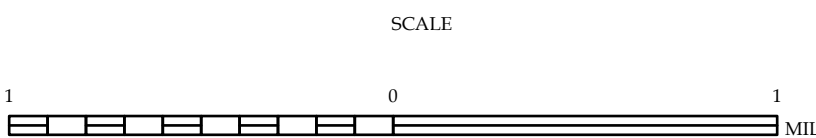
LEGEND

- INTERSTATE US NC Divided Hwy Undivided Hwy
- BLUE RIDGE PARKWAY
- UNPAVED SURFACED ROAD
- HARD SURFACED ROAD
- NON-SYSTEM ROAD
- PROVISIONALLY DRAWN ROAD
- PROBABLE LOCATION
- INTERSECTION DISTANCE
- INTERSTATE HIGHWAY
- U.S. NUMBERED HIGHWAY
- N.C. NUMBERED HIGHWAY
- U.S. NUMBERED BICYCLE ROUTE
- N.C. NUMBERED BICYCLE ROUTE
- INTERSTATE INTERCHANGE NUMBER
- SECONDARY ROAD NUMBER
- UTILITY LINES
- RAILROAD LINE
- RAILROAD STATION
- INSET AREA
- STATE LINE
- COUNTY LINE
- SMOOTHED URBAN BOUNDARIES
- CITY LIMITS
- FERRY ROUTE AND RAMP
- NARROW CREEK OR STREAM
- WIDE RIVER OR CREEK
- RESERVOIR, POND OR LAKE W/ ISLAND
- DAM OR DAM WITH LOCK
- WATERFALL
- SWAMP
- COMMUNITY
- COUNTY SEAT
- SCHOOL
- COLLEGE OR UNIVERSITY
- HOSPITAL
- COAST GUARD STATION
- CHURCH
- CHURCH WITH CEMETERY
- CEMETERY
- PATROL STATION
- CORRECTION OR PENAL INSTITUTION
- QUARRY
- MINE OR PIT
- HIGHWAY GARAGE OR MAINT. YARD
- HIGHWAY BUS OR DIST. OFFICE
- MILITARY POST
- WEIGH STATION
- FARMHOUSE
- HISTORICAL SITE
- POINTS OF INTEREST
- POST OFFICE
- STATE FOREST
- LIGHTHOUSE
- MOUNTAIN SUMMIT
- MOUNTAIN GAP
- OVERLOOK
- REST AREA
- VISITOR CTR./REST AREA
- WELCOME CTR./REST AREA
- AIRPORT
- MILITARY AIRPORT
- NATIONAL STATE FOREST BOUNDARY
- WILDLIFE REFUGE
- NATIONAL STATE PARK BOUNDARY
- GAME LANDS BOUNDARY
- MILITARY RESERVATION BOUNDARY
- INDIAN RESERVATION BOUNDARY



NASH COUNTY NORTH CAROLINA

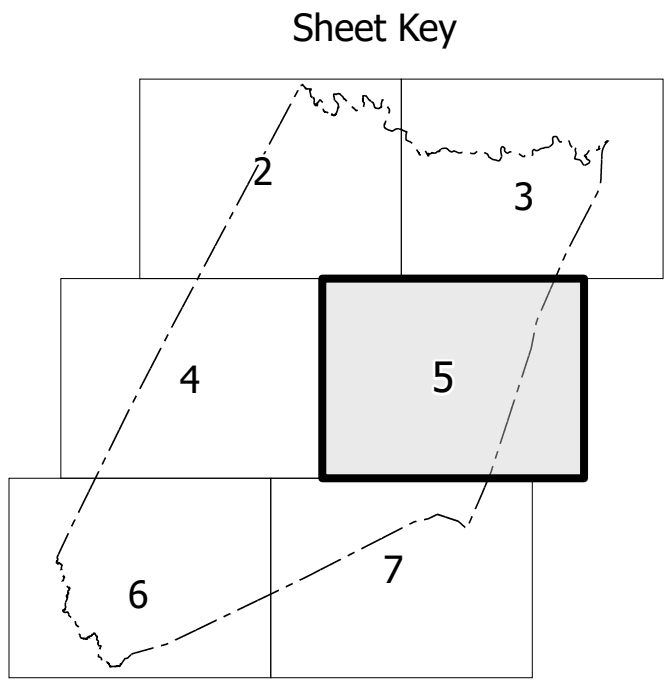
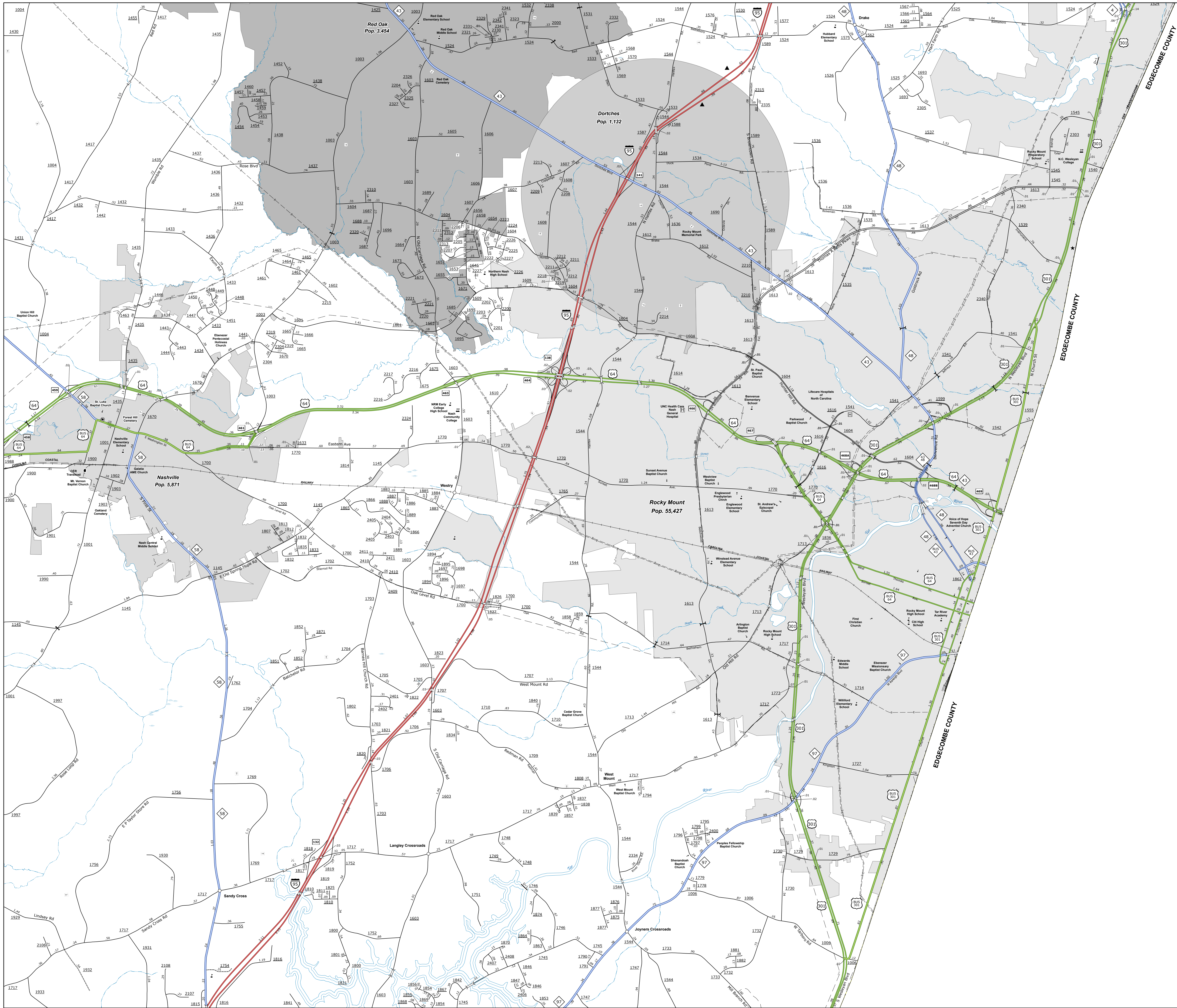
PREPARED BY THE
NORTH CAROLINA DEPARTMENT OF TRANSPORTATION
OPERATIONS PROGRAM MANAGEMENT UNIT - MAPPING SECTION
IN COOPERATION WITH THE
U.S. DEPARTMENT OF TRANSPORTATION
FEDERAL HIGHWAY ADMINISTRATION



NORTH CAROLINA PLANE COORDINATE SYSTEM
LAMBERT CONFORMAL CONIC PROJECTION

TERMS OF USE: The Mapping Section shall provide the most accurate and current information possible. Map data is compiled from numerous sources with varying degrees of accuracy and may not be 100% accurate. The accuracy, currency, and completeness of the information is not guaranteed. This map is provided for informational purposes only. The information shown on this map was last updated in May 2022. For a complete list of map data sources, please visit the following website: <https://www.ncdot.gov/transportation/transportation-planning-and-policy/transportation-planning-and-policy.aspx>

COPIES OF THIS MAP ARE AVAILABLE TO THE PUBLIC AT NO CHARGE. TO ORDER A COPY OF THIS MAP, PLEASE CONTACT US AT 919-733-4444. FOR A COMPLETE LIST OF MAP DATA SOURCES, PLEASE VISIT THE FOLLOWING WEBSITE: <https://www.ncdot.gov/transportation/transportation-planning-and-policy/transportation-planning-and-policy.aspx>



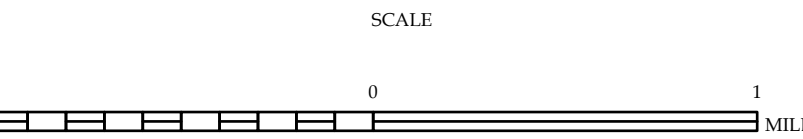
LEGEND

- INTERSTATE US NC Divided Hwy Undivided Hwy
- BLUE RIDGE PARKWAY
- UNPAVED SURFACED ROAD
- HARD SURFACED ROAD
- NON-SYSTEM ROAD
- PROVISIONALLY DRAWN ROAD
- PROBABLE LOCATION
- INTERSECTION DISTANCE
- INTERSTATE HIGHWAY
- U.S. NUMBERED HIGHWAY
- N.C. NUMBERED HIGHWAY
- N.C. NUMBERED BICYCLE ROUTE
- INTERSTATE INTERCHANGE NUMBER
- SECONDARY ROAD NUMBER
- UTILITY LINES
- RAILROAD LINE
- RAILROAD STATION
- INSET AREA
- STATE LINE
- COUNTY LINE
- SMOOTHED URBAN BOUNDARIES
- CITY LIMITS
- FERRY ROUTE AND RAMP
- NARROW CREEK OR STREAM
- WIDE RIVER OR CREEK
- RESERVOIR, POND OR LAKE W/ ISLAND
- DAM OR DAM WITH LOCK
- WATERFALL
- SWAMP
- COMMUNITY
- COUNTY SEAT
- SCHOOL
- COLLEGE OR UNIVERSITY
- HOSPITAL
- COAST GUARD STATION
- CHURCH
- CHURCH WITH CEMETERY
- CEMETERY
- PATROL STATION
- CORRECTION OR PENAL INSTITUTION
- QUARRY
- MINE OR PIT
- HIGHWAY BUS OR DIST. OFFICE
- MILITARY POST
- WEIGH STATION
- FARGROUNDS
- HISTORICAL SITE
- POINTS OF INTEREST
- POST OFFICE
- STATE FOREST
- LIGHTHOUSE
- MOUNTAIN SUMMIT
- MOUNTAIN GAP
- OVERLOOK
- REST AREA
- VISITOR CTR/REST AREA
- WELCOME CTR/REST AREA
- AIRPORT
- MILITARY AIRPORT
- NATIONAL STATE FOREST BOUNDARY
- WILDLIFE REFUGE
- NATIONAL STATE PARK BOUNDARY
- GAME LANDS BOUNDARY
- MILITARY RESERVATION BOUNDARY
- INDIAN RESERVATION BOUNDARY



NASH COUNTY
NORTH CAROLINA

PREPARED BY THE
NORTH CAROLINA DEPARTMENT OF TRANSPORTATION
OPERATIONS PROGRAM/MANAGEMENT UNIT - MAPPING SECTION
IN COOPERATION WITH THE
U.S. DEPARTMENT OF TRANSPORTATION
FEDERAL HIGHWAY ADMINISTRATION



NORTH CAROLINA PLANE COORDINATE SYSTEM
LAMBERT CONFORMAL CONIC PROJECTION

TERMS OF USE: The Mapping Section shall provide the most accurate and current information possible. Map data is compiled from numerous sources with varying degrees of accuracy and map accuracy standards. A disclaimer is provided on the map. The accuracy, currency, and completeness of the information shown on this map is not guaranteed. The information shown on this map was last updated in May 2022. The information shown on this map is not to be used for any purpose other than that for which it was prepared. For a complete map product, visit <https://www.ncdot.gov/transportation/operations/programmanagement/unit-mapping/section>.

COPIES OF THIS MAP ARE AVAILABLE TO THE PUBLIC AT NO CHARGE. TO ORDER, VISIT <https://www.ncdot.gov/transportation/operations/programmanagement/unit-mapping/section> OR CALL 1-800-368-3346.

FRANKLIN COUNTY
WAKE COUNTY

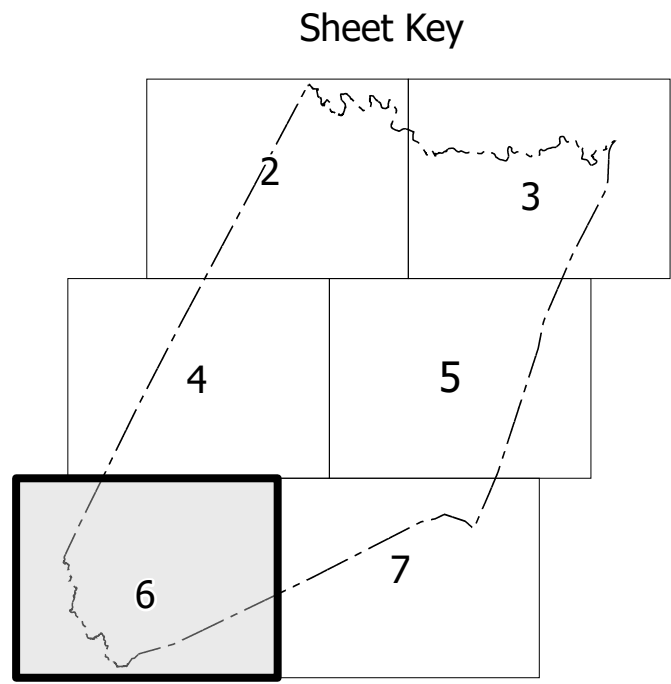
FRANKLIN COUNTY
WAKE CO.

FRANKLIN COUNTY
JOHNSON COUNTY

WAKE COUNTY
JOHNSON CO.


JOHNSON COUNTY

WILSON COUNTY



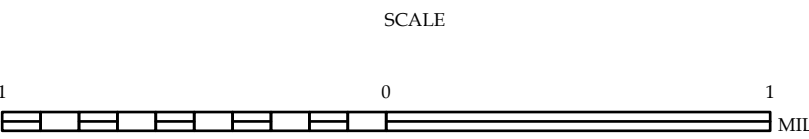
LEGEND

- INTERSTATE US NC
- Divided Hwy
- Undivided Hwy
- BLUE RIDGE PARKWAY
- UNPAVED SURFACED ROAD
- HARD SURFACED ROAD
- NON-SYSTEM ROAD
- PROVISIONALLY DRAWN ROAD
- PROBABLE LOCATION
- INTERSECTION DISTANCE
- INTERSTATE HIGHWAY
- U.S. NUMBERED HIGHWAY
- N.C. NUMBERED HIGHWAY
- U.S. NUMBERED BICYCLE ROUTE
- N.C. NUMBERED BICYCLE ROUTE
- INTERSTATE INTERCHANGE NUMBER
- SECONDARY ROAD NUMBER
- UTILITY LINES
- RAILROAD LINE
- RAILROAD STATION
- INSET AREA
- STATE LINE
- COUNTY LINE
- SMOOTHED URBAN BOUNDARIES
- CITY LIMITS
- FERRY ROUTE AND RAMP
- NARROW CHIEK OR STREAM
- WIDE RIVER OR CREEK
- RESERVOIR, POND OR LAKE W/ ISLAND
- DAM OR DAM WITH LOCK
- WATERFALL
- SWAMP
- COMMUNITY
- COUNTY SEAT
- SCHOOL
- COLLEGE OR UNIVERSITY
- HOSPITAL
- COAST GUARD STATION
- CHURCH
- CHURCH WITH CEMETERY
- CEMETERY
- PATROL STATION
- CORRECTION OR PENAL INSTITUTION
- QUARRY
- MINE OR PIT
- HIGHWAY GARAGE OR MAINT. YARD
- HIGHWAY BUS OR DIST. OFFICE
- MILITARY POST
- WEIGH STATION
- FARGROUNDS
- HISTORICAL SITE
- POINTS OF INTEREST
- POST OFFICE
- STATE FOREST
- LIGHTHOUSE
- MOUNTAIN SUMMIT
- MOUNTAIN GAP
- OVERLOOK
- REST AREA
- VISITOR CENTER AREA
- WELCOME CENTER AREA
- AIRPORT
- MILITARY AIRPORT
- NATIONAL STATE FOREST BOUNDARY
- WILDLIFE REFUGE
- NATIONAL STATE PARK BOUNDARY
- GAME LANDS BOUNDARY
- MILITARY RESERVATION BOUNDARY
- INDIAN RESERVATION BOUNDARY



NASH COUNTY NORTH CAROLINA

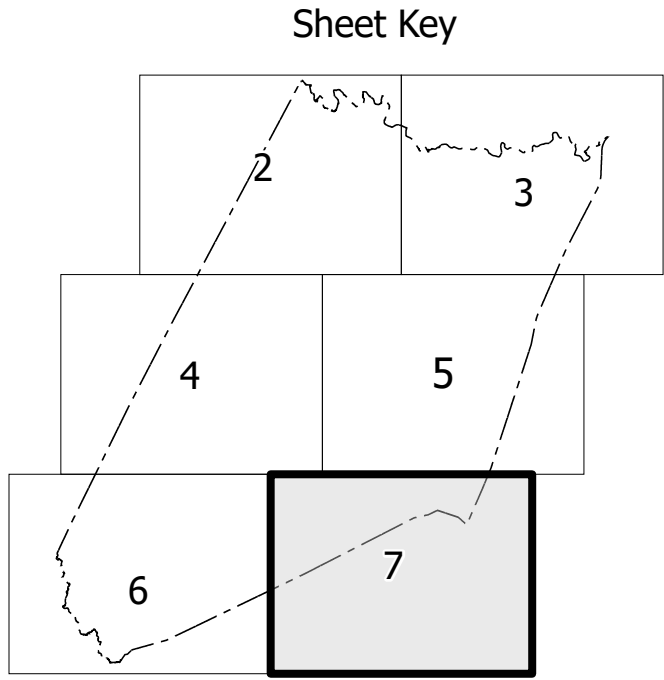
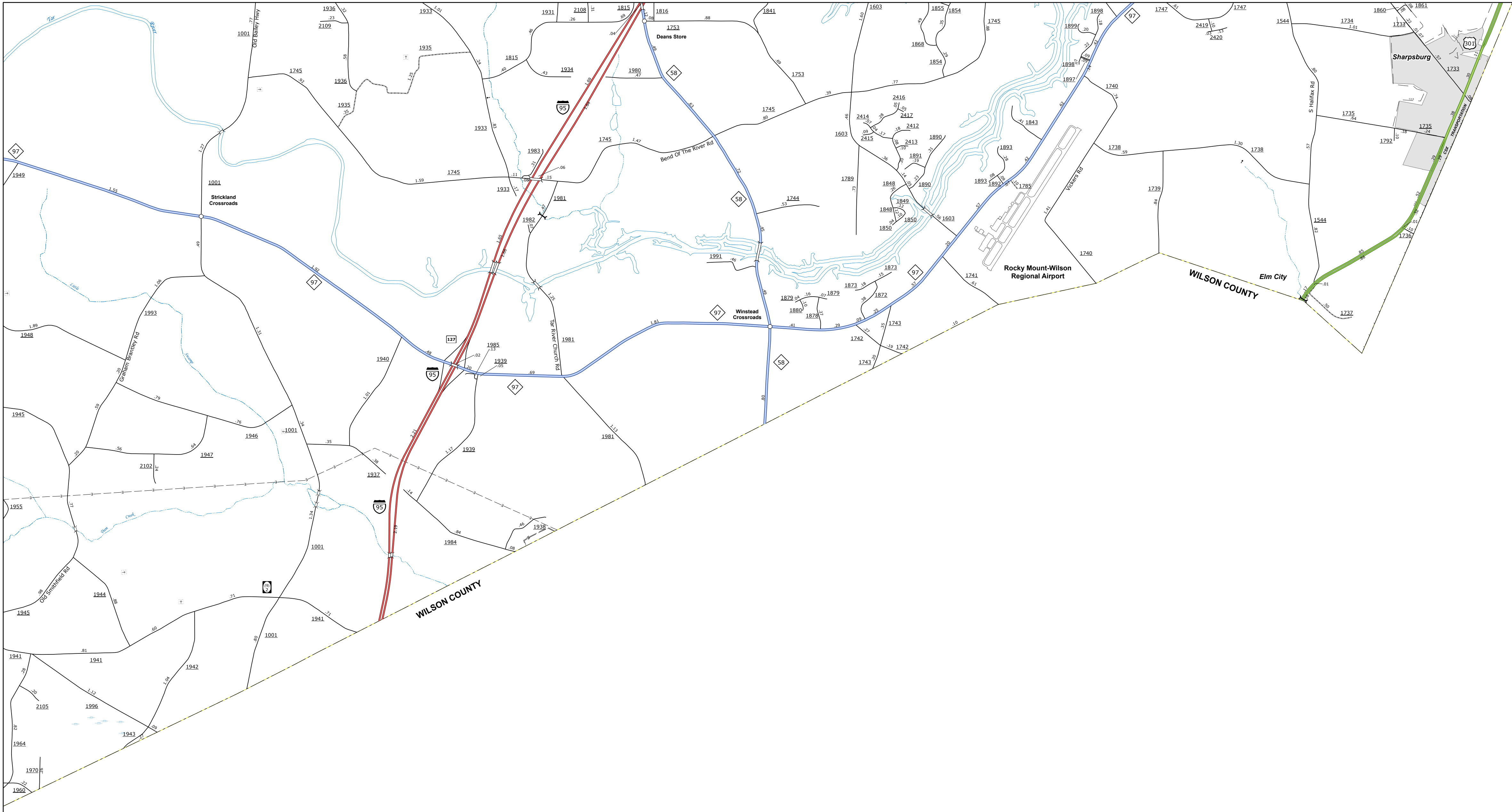
PREPARED BY THE
NORTH CAROLINA DEPARTMENT OF TRANSPORTATION
OPERATIONS PROGRAM MANAGEMENT UNIT - MAPPING SECTION
IN COOPERATION WITH THE
U.S. DEPARTMENT OF TRANSPORTATION
FEDERAL HIGHWAY ADMINISTRATION




NORTH CAROLINA PLANE COORDINATE SYSTEM
LAMBERT CONFORMAL CONIC PROJECTION

TERMS OF USE: The Mapping Section shall provide the most accurate and current information possible. Map data is compiled from numerous sources with varying degrees of accuracy and may not be current. The accuracy, currency, and completeness of the information shown on this map is not guaranteed. The information shown on this map was last updated in May 2025. This map cannot be construed to be a legal document. The information shown on this map was last updated in May 2025. This map is for informational purposes only and should not be used for legal or financial purposes. For additional information, please contact the Mapping Section at 919-733-2440.

COPIES OF THIS MAP ARE AVAILABLE TO THE PUBLIC AT NO CHARGE. TO ORDER, CONTACT THE NORTH CAROLINA DEPARTMENT OF TRANSPORTATION, OPERATIONS PROGRAM MANAGEMENT UNIT - MAPPING SECTION, 1000 EAST 7TH STREET, RALEIGH, NC 27601. (919) 733-2440

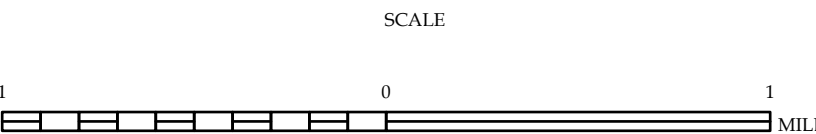


- LEGEND**
- INTERSTATE US NC Divided Hwy Undivided Hwy
- BLUE RIDGE PARKWAY
- UNPAVED SURFACED ROAD
- HARD SURFACED ROAD
- NON-SYSTEM ROAD
- PROVISIONALLY DRAWN ROAD
- PROBABLE LOCATION
- INTERSECTION DISTANCE
- INTERSTATE HIGHWAY
- U.S. NUMBERED HIGHWAY
- N.C. NUMBERED HIGHWAY
- U.S. NUMBERED BICYCLE ROUTE
- N.C. NUMBERED BICYCLE ROUTE
- INTERSTATE INTERCHANGE NUMBER
- SECONDARY ROAD NUMBER
- UTILITY LINES
- RAILROAD LINE
- RAILROAD STATION
- INSET AREA
- STATE LINE
- COUNTY LINE
- SMOOTHED URBAN BOUNDARIES
- CITY LIMITS
- FERRY ROUTE AND RAMP
- NARROW CREEK OR STREAM
- WIDE RIVER OR CREEK
- RESERVOIR, POND OR LAKE W/ ISLAND
- DAM OR DAM WITH LOCK
- WATERFALL
- SWAMP
- COMMUNITY
- COUNTY SEAT
- SCHOOL
- COLLEGE OR UNIVERSITY
- HOSPITAL
- COAST GUARD STATION
- CHURCH
- CHURCH WITH CEMETERY
- CEMETERY
- PATROL STATION
- CORRECTION OR PENAL INSTITUTION
- MINE OR PIT
- HIGHWAY GARAGE OR MAINT. YARD
- HIGHWAY BUS OR DIST. OFFICE
- MILITARY POST
- WEIGH STATION
- FARMS/GROUNDS
- HISTORICAL SITE
- POINTS OF INTEREST
- POST OFFICE
- STATE FOREST
- LIGHTHOUSE
- MOUNTAIN SUMMIT
- MOUNTAIN GAP
- OVERLOOK
- REST AREA
- VISITOR CTR./REST AREA
- WELCOME CTR./REST AREA
- AIRPORT
- MILITARY AIRPORT
- NATIONAL / STATE FOREST BOUNDARY
- WILDLIFE REFUGE
- NATIONAL / STATE PARK BOUNDARY
- GAME LANDS BOUNDARY
- MILITARY RESERVATION BOUNDARY
- INDIAN RESERVATION BOUNDARY



NASH COUNTY NORTH CAROLINA

PREPARED BY THE
NORTH CAROLINA DEPARTMENT OF TRANSPORTATION
OPERATIONS PROGRAM MANAGEMENT UNIT - MAPPING SECTION
IN COOPERATION WITH THE
U.S. DEPARTMENT OF TRANSPORTATION
FEDERAL HIGHWAY ADMINISTRATION



NORTH CAROLINA PLANE COORDINATE SYSTEM
LAMBERT CONFORMAL CONIC PROJECTION