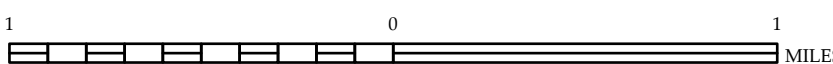
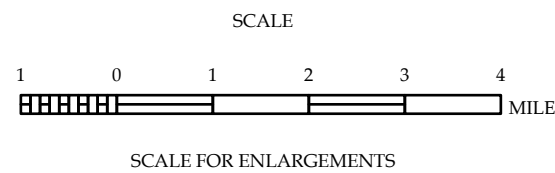


- LEGEND
- INTERSTATE US NC Divided Hwy Undivided Hwy
 - BLUE RIDGE PARKWAY
 - UNPAVED SURFACED ROAD
 - HARD SURFACED ROAD
 - NON-SYSTEM ROAD
 - PROVISIONALLY DRAWN ROAD
 - PROPOSED LOCATION
 - INTERSECTION DISTANCE
 - STANDARD ROAD BRIDGE
 - RAILROAD BRIDGE
 - DRAW SPAN ON BRIDGE
 - PEDESTRIAN BRIDGE
 - PEDESTRIAN WALKWAY
 - PEDESTRIAN UNDERPASS
 - VEHICULAR UNDERPASS
 - TUNNEL
 - CULVERT
 - PIPE
 - INTERSTATE HIGHWAY
 - U.S. NUMBERED HIGHWAY
 - N.C. NUMBERED HIGHWAY
 - U.S. NUMBERED BI-CYCLE ROUTE
 - N.C. NUMBERED BI-CYCLE ROUTE
 - INTERSTATE INTERCHANGE NUMBER
 - SECONDARY ROAD NUMBER
 - UTILITY LINES
 - RAILROAD LINE
 - RAILROAD STATION
 - STATE LINE
 - COUNTY LINE
 - SMOOTHED URBAN BOUNDARIES
 - CITY LIMITS
 - FERRY ROUTE AND RAMP
 - NARROW CREEK OR STREAM
 - WIDE RIVER OR CREEK
 - RESERVOIR, POND OR LAKE W/ ISLAND
 - DAM OR DAM WITH LOCK
 - WATERFALL
 - SWAMP
 - COMMUNITY
 - COUNTY SEAT
 - SCHOOL
 - COLLEGE OR UNIVERSITY
 - HOSPITAL
 - COAST GUARD STATION
 - CHURCH
 - CHURCH WITH CEMETERY
 - CEMETERY
 - PATROL STATION
 - CORRECTION OR PENAL INSTITUTION
 - QUARRY
 - MINE OR PIT
 - HIGHWAY GARAGE OR MAINT. YARD
 - HIGHWAY DIV. OR DIST. OFFICE
 - MILITARY POST
 - WEIGH STATION
 - FAIRGROUNDS
 - HISTORICAL SITE
 - POINTS OF INTEREST
 - POST OFFICE
 - STATE FOREST
 - LIGHTHOUSE
 - MOUNTAIN SUMMIT
 - MOUNTAIN GAP
 - OVERLOOK
 - HIST. AREA
 - VISITOR CTR/REST AREA
 - WELLCOME CTR/REST AREA
 - AIRPORT
 - MILITARY AIRPORT
 - NATIONAL - STATE FOREST BOUNDARY
 - WILDLIFE REFUGE
 - NATIONAL - STATE PARK BOUNDARY
 - GAME LANDS BOUNDARY
 - MILITARY RESERVATION BOUNDARY
 - INDIAN RESERVATION BOUNDARY



MOORE COUNTY NORTH CAROLINA

PREPARED BY THE
NORTH CAROLINA DEPARTMENT OF TRANSPORTATION
OPERATIONS PROGRAM MANAGEMENT UNIT - MAPPING SECTION
IN COOPERATION WITH THE
U.S. DEPARTMENT OF TRANSPORTATION
FEDERAL HIGHWAY ADMINISTRATION



NORTH CAROLINA PLANE COORDINATE SYSTEM
LAMBERT CONFORMAL CONIC PROJECTION

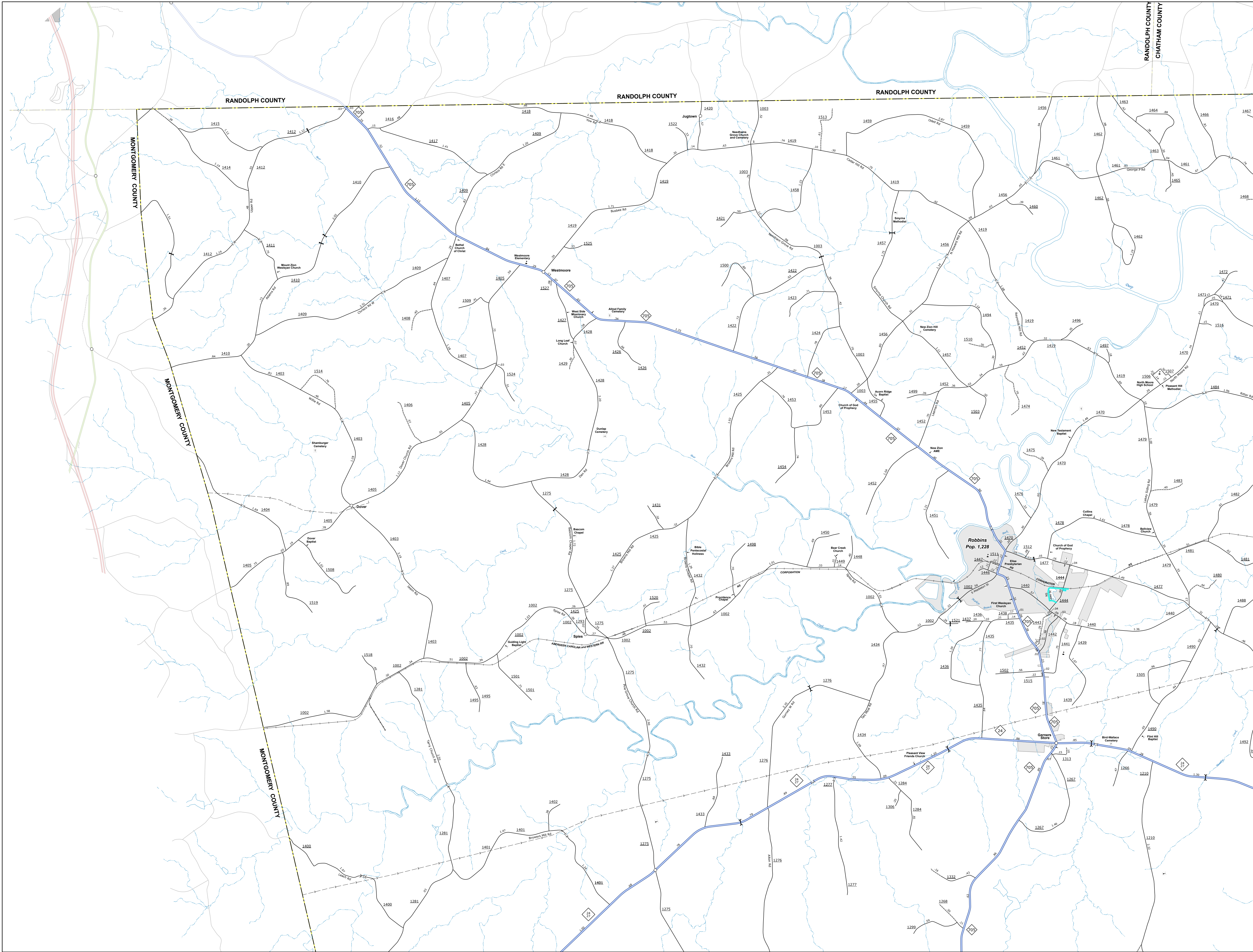
SHEET 1 OF 7

COPIES OF THIS MAP ARE AVAILABLE TO THE
PUBLIC AT NOMINAL COST. CONTACT US TO ORDER:
mapinfo@ncdot.gov
<https://connect.ncdot.gov/resources/State-Mapping/Pages/Ordering-Maps.aspx>
877-634-6465

TERMS OF USE: The Mapping Section's goal is to provide the most accurate and current information possible. Map data is compiled from numerous sources with varying dates of publication and map accuracy standards. As a result, the accuracy, currency, and completeness of the data provided will vary. The North Carolina Department of Transportation shall not be held liable for any errors in the map data. This map cannot be construed to be a legal document. The information shown on this map was last updated in January 2025. For digital copies of this map or additional map products, visit <https://connect.ncdot.gov/resources/State-Mapping>.

FIGURES OF 1:25,000 Scale are shown in this map. The data is derived from numerous sources with varying dates of publication and map accuracy standards. As a result, the accuracy, currency, and completeness of the data are not guaranteed. The data is provided as a reference only. The user is responsible for verifying the accuracy of the data. This map should be used in conjunction with other maps and data sources. The information shown on this map was last updated in January 2025. For digital copies of this map or additional map products, visit <https://www.ncdot.gov/MapProducts/MapProducts.aspx>.

COPIES OF THIS MAP ARE AVAILABLE TO THE PUBLIC AT NO CHARGE. CONTACT US TO ORDER. PublicInformation@ncdot.gov or 1-800-368-6848. <https://www.ncdot.gov/MapProducts/MapProducts.aspx> or 1-800-368-6848.



Sheet Key

LEGEND

| | | | |
|-----------------------------------|----|----|---------------|
| INTERSTATE | US | NC | Divided Hwy |
| Blue Ridge Parkway | | | Undivided Hwy |
| Unimproved Surfaced Road | | | |
| Hard Surfaced Road | | | |
| Non-System Road | | | |
| Professionally Drained Road | | | |
| Projected Location | | | |
| Intersection Distance | | | |
| Standard Road Bridge | | | |
| Railroad Bridge | | | |
| Draw Span on Bridge | | | |
| Pedestrian Bridge | | | |
| Pedestrian Walkway | | | |
| Pedestrian Underpass | | | |
| Vehicle Underpass | | | |
| Tunnel | | | |
| Culvert | | | |
| Interstate Highway | | | |
| U.S. Numbered Highway | | | |
| N.C. Numbered Highway | | | |
| N.C. Numbered Bicycle Route | | | |
| N.C. Numbered Bicycle Route | | | |
| Interstate Entry/Exit Number | | | |
| Secondary Road Number | | | |
| Utility Lines | | | |
| Railroad Line | | | |
| Railroad Station | | | |
| Inset Area | | | |
| State Line | | | |
| County Line | | | |
| Smoothed Urban Boundaries | | | |
| City Limits | | | |
| Ferry Route and Ramp | | | |
| Narrow Creek or Stream | | | |
| Wide River or Creek | | | |
| Reservoir, Pond or Lake w/ Island | | | |
| Dam or Dam with Lock | | | |
| Waterfall | | | |
| Swamp | | | |
| Community | | | |
| County Seat | | | |
| School | | | |
| College or University | | | |
| Hospital | | | |
| Coast Guard Station | | | |
| Church | | | |
| Church with Cemetery | | | |
| Cemetery | | | |
| Police Station | | | |
| Correction or Penal Institution | | | |
| Quarry | | | |
| Mine or Pit | | | |
| Highway Garage or Maint. Yard | | | |
| Highway Div. or Dist. Office | | | |
| Military Post | | | |
| Weigh Station | | | |
| Fairgrounds | | | |
| Historical Site | | | |
| Points of Interest | | | |
| Post Office | | | |
| State Forest | | | |
| Lighthouse | | | |
| Mountain Summit | | | |
| Overlook | | | |
| Best Area | | | |
| Visitor Ctr/Rest Area | | | |
| Welcome Ctr/Rest Area | | | |
| Airport | | | |
| Military Airport | | | |
| National/State Forest Boundary | | | |
| Wildlife Refuge | | | |
| National/State Park Boundary | | | |
| Game Lands Boundary | | | |
| Military Reservation Boundary | | | |
| Indian Reservation Boundary | | | |

N

MOORE COUNTY
NORTH CAROLINA

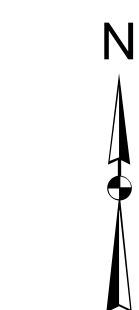
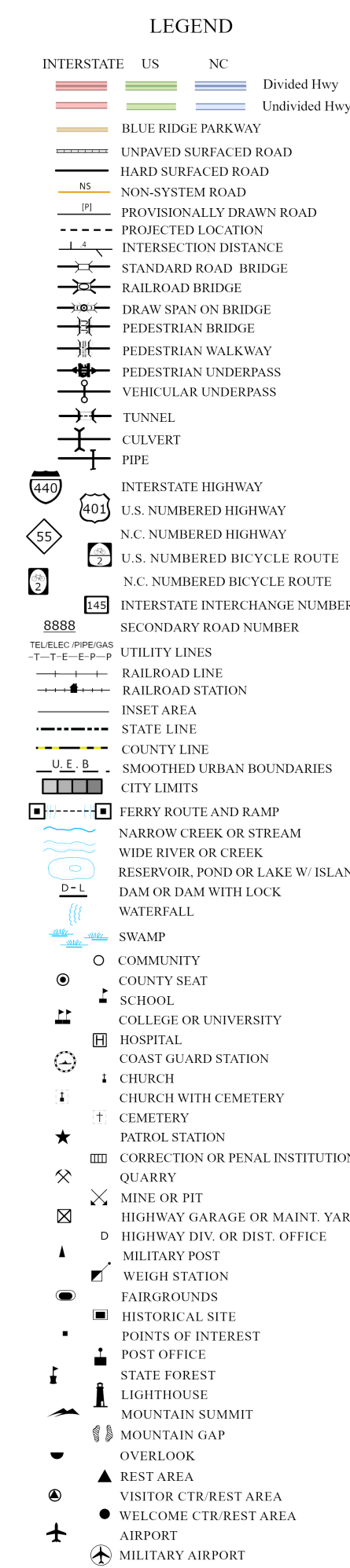
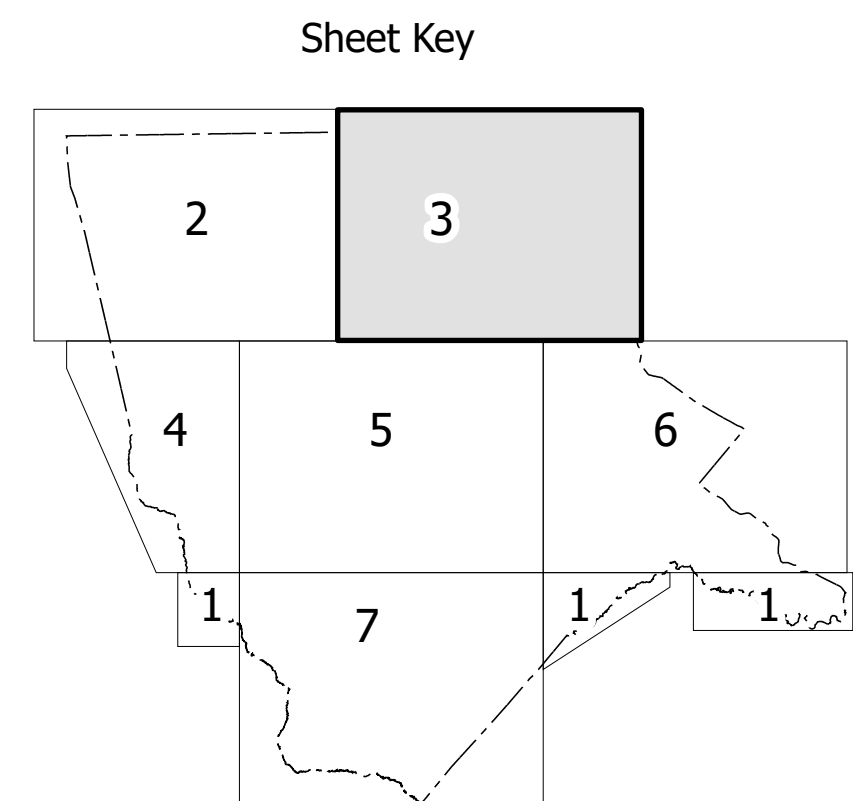
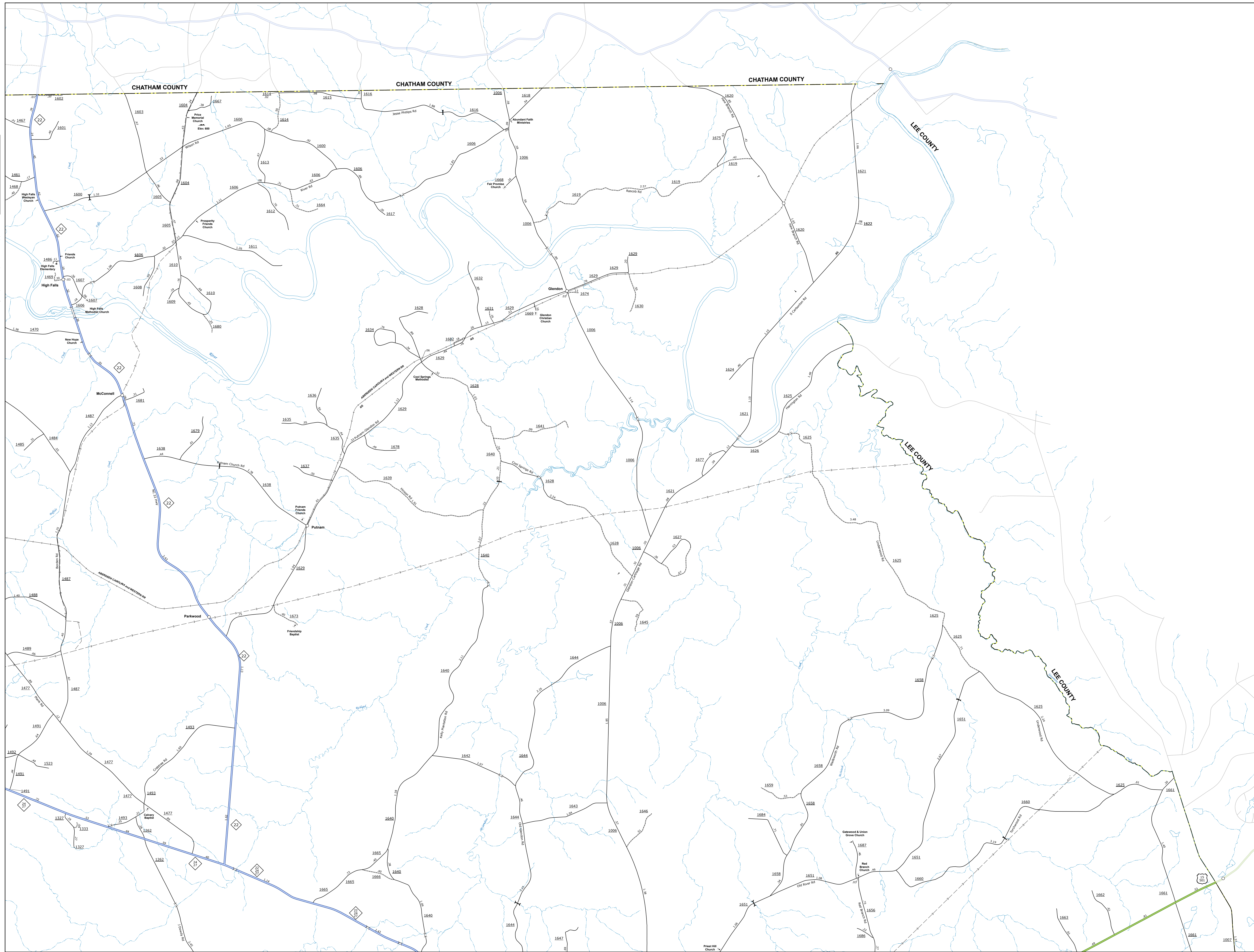
PREPARED BY THE
NORTH CAROLINA DEPARTMENT OF TRANSPORTATION
OPERATIONS PROGRAM MANAGEMENT UNIT - MAPPING SECTION
IN COOPERATION WITH THE
U.S. DEPARTMENT OF TRANSPORTATION
FEDERAL HIGHWAY ADMINISTRATION

SCALE

1 0 1 MILES

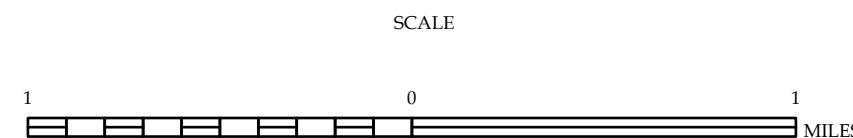
NORTH CAROLINA PLANE COORDINATE SYSTEM
LAMBERT CONFORMAL CONIC PROJECTION

SHEET 2 of 7



MOORE COUNTY
NORTH CAROLINA

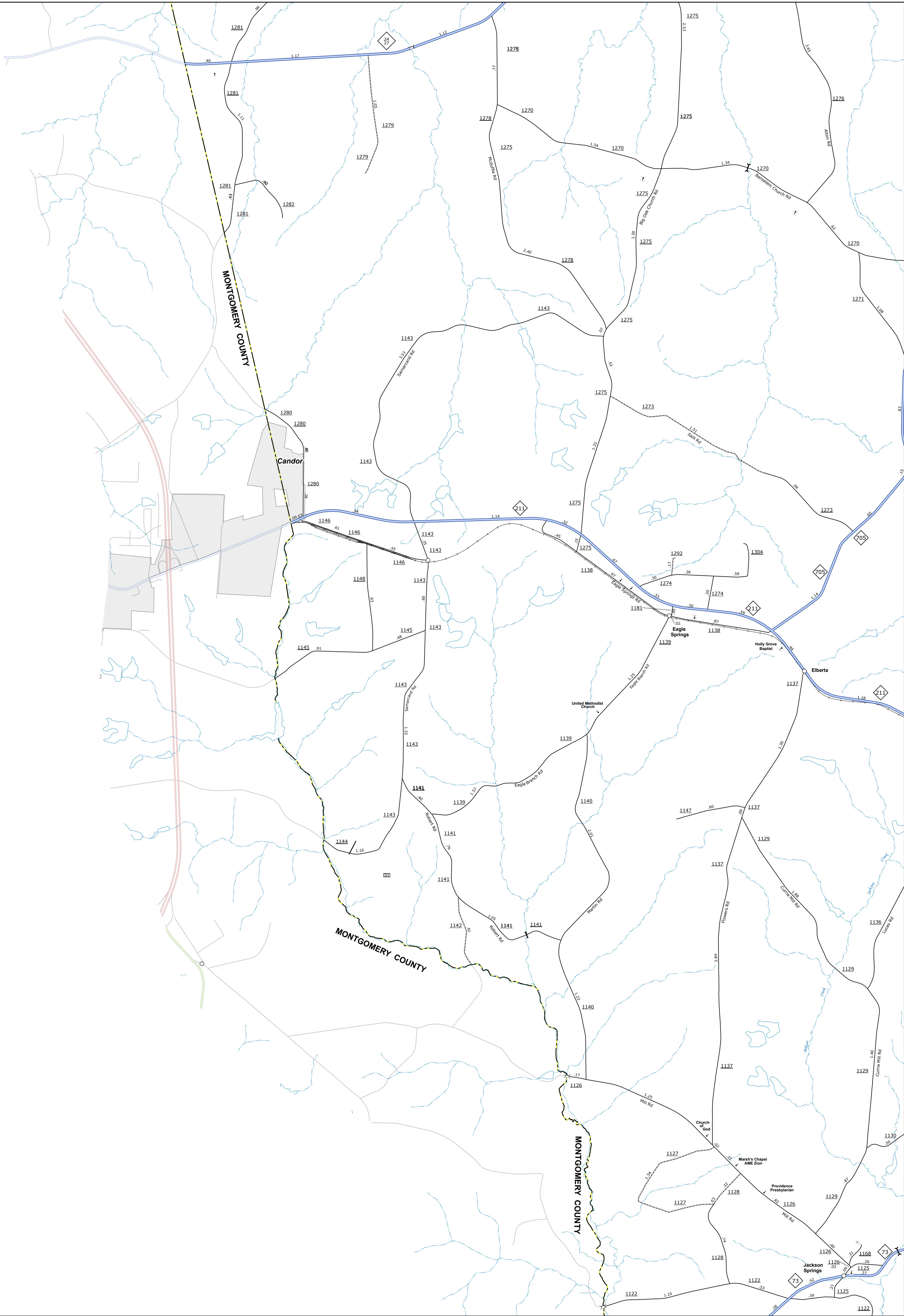
PREPARED BY THE
NORTH CAROLINA DEPARTMENT OF TRANSPORTATION
OPERATIONS PROGRAM MANAGEMENT UNIT - MAPPING SECTION
IN COOPERATION WITH THE
U.S. DEPARTMENT OF TRANSPORTATION
FEDERAL HIGHWAY ADMINISTRATION



NORTH CAROLINA PLANE COORDINATE SYSTEM
LAMBERT CONFORMAL CONIC PROJECTION

The Mapping Section is pleased to provide the most accurate and current information possible. Map data is compiled from a variety of sources and is subject to change. The information shown on this map was last updated in January 2025. For additional information, visit <https://www.ncdot.gov/Mapping/Mapping.aspx>. This map was prepared by the Mapping Section, N.C. Department of Transportation, Raleigh, NC. BCL/BAO

COPYRIGHT OF THIS MAP IS AVAILABLE TO THE PUBLIC AT NO MINIMAL COST. mapping@ncdot.gov State Mapping Program/Mapping Maps.aspx (07/1) (3-24-2025)



Sheet Key

LEGEND

| | | | |
|----------------------------------|-----------------------------------|--------------------------------|---------------------------------|
| INTERSTATE | US | NC | Divided Hwy |
| UNPAVED SURFACED ROAD | HARD SURFACED ROAD | NON-SYSTEM ROAD | PROVISIONALLY DRAWN ROAD |
| PROJECTED LOCATION | INTERSECTION DISTANCE | STANDARD ROAD BRIDGE | RAILROAD BRIDGE |
| DRAW SPAN ON BRIDGE | PEDESTRIAN BRIDGE | PEDESTRIAN WALKWAY | PEDESTRIAN UNDERPASS |
| VEHICULAR UNDERPASS | TUNNEL | CULVERT | PIPE |
| INTERSTATE HIGHWAY | U.S. NUMBERED HIGHWAY | N.C. NUMBERED HIGHWAY | U.S. NUMBERED BICYCLE ROUTE |
| INTERSTATE INTERCHANGE NUMBER | SECONDARY ROAD NUMBER | UTILITY LINES | RAILROAD LINE |
| RAILROAD STATION | INSET AREA | STATE LINE | COUNTY LINE |
| SMOOTHED URBAN BOUNDARIES | CITY LIMITS | FERRY ROUTE AND RAMP | NARROW CREEK OR STREAM |
| WIDE RIVER OR CREEK | RESERVOIR, POND OR LAKE W/ ISLAND | DAM OR DAM WITH LOCK | WATERFALL |
| SWAMP | COMMUNITY | COUNTY SEAT | SCHOOL |
| COLLEGE OR UNIVERSITY | HOSPITAL | COAST GUARD STATION | CHURCH |
| CHURCH WITH CEMETERY | CEMETERY | PATROL STATION | CORRECTION OR PENAL INSTITUTION |
| QUARRY | MINE OR PIT | HIGHWAY GARAGE OR MAINT. YARD | HIGHWAY DIV. OR DIST. OFFICE |
| MILITARY POST | WEIGH STATION | FAIRGROUNDS | HISTORICAL SITE |
| POINTS OF INTEREST | POST OFFICE | STATE FOREST | LIGHTHOUSE |
| MOUNTAIN SUMMIT | MOUNTAIN GAP | OVERLOOK | REST AREA |
| VISITOR CTR/REST AREA | WELCOME CTR/REST AREA | AIRPORT | MILITARY AIRPORT |
| NATIONAL / STATE FOREST BOUNDARY | WILDLIFE REFUGE | NATIONAL / STATE PARK BOUNDARY | GAME LANDS BOUNDARY |
| MILITARY RESERVATION BOUNDARY | INDIAN RESERVATION BOUNDARY | | |

N

MOORE COUNTY
NORTH CAROLINA

PREPARED BY THE
NORTH CAROLINA DEPARTMENT OF TRANSPORTATION
OPERATIONS PROGRAM MANAGEMENT UNIT - MAPPING SECTION
IN COOPERATION WITH THE
U.S. DEPARTMENT OF TRANSPORTATION
FEDERAL HIGHWAY ADMINISTRATION

SCALE

NORTH CAROLINA PLANE COORDINATE SYSTEM
LAMBERT CONFORMAL CONIC PROJECTION

SHEET 4 of 7

FIGURES OF 1:50,000 Scale are shown in this map. The data is derived from numerous sources with varying dates of publication and map accuracy standards. As a result, the accuracy, currency and completeness of the information shown on this map cannot be guaranteed. The information shown on this map was last updated in January 2025. For digital copies of this map or additional map products, visit <https://www.ncdot.gov/transportation/transportation-planning-and-policy/transportation-planning-and-policy.aspx>

COPIES OF THIS MAP ARE AVAILABLE TO THE PUBLIC AT NO CHARGE. CONTACT US TO ORDER. PublicInformation@ncdot.gov or 1-800-368-6848



Sheet Key

LEGEND

| | |
|-----------------------------------|-----------------------------------|
| INTERSTATE US | NC |
| Divided Hwy | Divided Hwy |
| Blue Ridge Parkway | Blue Ridge Parkway |
| Unimproved Surface Road | Unimproved Surface Road |
| Hard Surfaced Road | Hard Surfaced Road |
| Non-System Road | Non-System Road |
| Professionally Drained Road | Professionally Drained Road |
| Intersection Distance | Intersection Distance |
| Standard Road Bridge | Standard Road Bridge |
| Railroad Bridge | Railroad Bridge |
| Draw Span on Bridge | Draw Span on Bridge |
| Pedestrian Bridge | Pedestrian Bridge |
| Pedestrian Walkway | Pedestrian Walkway |
| Pedestrian Underpass | Pedestrian Underpass |
| Vehicle Underpass | Vehicle Underpass |
| Tunnel | Tunnel |
| Culvert | Culvert |
| Pipe | Pipe |
| Interstate Highway | Interstate Highway |
| U.S. Numbered Highway | U.S. Numbered Highway |
| N.C. Numbered Highway | N.C. Numbered Highway |
| U.S. Numbered Bicycle Route | U.S. Numbered Bicycle Route |
| N.C. Numbered Bicycle Route | N.C. Numbered Bicycle Route |
| Interstate Entry/Exit Number | Interstate Entry/Exit Number |
| Secondary Road Number | Secondary Road Number |
| Utility Lines | Utility Lines |
| Railroad Line | Railroad Line |
| Railroad Station | Railroad Station |
| Inset Area | Inset Area |
| State Line | State Line |
| County Line | County Line |
| Smoothed Urban Boundaries | Smoothed Urban Boundaries |
| City Limits | City Limits |
| Ferry Route and Ramp | Ferry Route and Ramp |
| Narrow Creek or Stream | Narrow Creek or Stream |
| Wide River or Creek | Wide River or Creek |
| Reservoir, Pond or Lake w/ Island | Reservoir, Pond or Lake w/ Island |
| Dam or Dam with Lock | Dam or Dam with Lock |
| Waterfall | Waterfall |
| Swamp | Swamp |
| Community | Community |
| County Seat | County Seat |
| School | School |
| College or University | College or University |
| Hospital | Hospital |
| Coast Guard Station | Coast Guard Station |
| Church | Church |
| Church with Cemetery | Church with Cemetery |
| Cemetery | Cemetery |
| Correction or Penal Institution | Correction or Penal Institution |
| Quarry | Quarry |
| Mine or Pit | Mine or Pit |
| Highway Garage or Maint. Yard | Highway Garage or Maint. Yard |
| Military Post | Military Post |
| Weigh Station | Weigh Station |
| Fairgrounds | Fairgrounds |
| Historical Site | Historical Site |
| Points of Interest | Points of Interest |
| Post Office | Post Office |
| State Forest | State Forest |
| Lighthouse | Lighthouse |
| Mountain Summit | Mountain Summit |
| Mountain Gap | Mountain Gap |
| Overlook | Overlook |
| Rest Area | Rest Area |
| Visitor Ctr/Rest Area | Visitor Ctr/Rest Area |
| Welcome Ctr/Rest Area | Welcome Ctr/Rest Area |
| Airport | Airport |
| Military Airport | Military Airport |
| National / State Forest Boundary | National / State Forest Boundary |
| Wildlife Refuge | Wildlife Refuge |
| National / State Park Boundary | National / State Park Boundary |
| Game Lands Boundary | Game Lands Boundary |
| Military Reservation Boundary | Military Reservation Boundary |
| Indian Reservation Boundary | Indian Reservation Boundary |

N

MOORE COUNTY
NORTH CAROLINA

PREPARED BY THE
NORTH CAROLINA DEPARTMENT OF TRANSPORTATION
OPERATIONS PROGRAM MANAGEMENT UNIT - MAPPING SECTION
IN COOPERATION WITH THE
U.S. DEPARTMENT OF TRANSPORTATION
FEDERAL HIGHWAY ADMINISTRATION

SCALE

1 0 1
MILES

NORTH CAROLINA PLANE COORDINATE SYSTEM
LAMBERT CONFORMAL CONIC PROJECTION

SHEET 5 of 7

FIGURES OF LIES: The Moore County GIS is a public information product. The data is compiled from numerous sources with varying dates of publication and may contain errors. As a result, the accuracy, currency, and completeness of the information cannot be guaranteed. The Moore County GIS is a public information product. The information shown on this map was last updated in January 2025. For digital copies of this map or additional map products, visit <https://www.moorecountync.gov/Information/Map-Products>

COPIES OF THIS MAP ARE AVAILABLE TO THE PUBLIC AT NO CHARGE. CONTACT US TO ORDER: GIS@moorecountync.gov OR [813.644.4440](tel:813.644.4440)



Sheet Key

2 3
4 5 6
1 7 1 1

LEGEND

| | | | |
|-----------------------------------|-------------------------------|---------------------------------|--------------------------------|
| INTERSTATE | US | NC | Divided Hwy |
| Blue Ridge Parkway | Unpaved/Surfaced Road | Hard Surfaced Road | Non-System Road |
| Professionally Drawn Road | Projected Location | Intersection Distance | Standard Road Bridge |
| Railroad Bridge | Draw Span on Bridge | Pedestrian Bridge | Pedestrian Walkway |
| Pedestrian Underpass | Vehicular Underpass | Tunnel | Culvert |
| Pipe | Interstate Highway | U.S. Numbered Highway | N.C. Numbered Highway |
| U.S. Numbered Bicycle Route | N.C. Numbered Bicycle Route | Interstate Interchange Number | Secondary Road Number |
| 8888 | Utility Lines | Railroad Line | Railroad Station |
| Inset Area | State Line | County Line | Smoothed Urban Boundaries |
| City Limits | Ferry Route and Ramp | Narrow Creek or Stream | Wide River or Creek |
| Reservoir, Pond or Lake w/ Island | Dam or Dam with Lock | Waterfall | Swamp |
| Community | County Seat | School | College or University |
| Hospital | Coast Guard Station | Church | Church with Cemetery |
| Cemetery | Police Station | Correction or Penal Institution | Quarry |
| Mine or Pit | Highway Garage or Maint. Yard | Highway Div. or Dist. Office | Military Post |
| Weigh Station | Fairgrounds | Historical Site | Points of Interest |
| Post Office | State Forest | Light House | Mountain Summit |
| Mountain Gap | Overlook | Rest Area | Visitor Ctr/Rest Area |
| Welcome Ctr/Rest Area | Airport | Military Airport | National/State Forest Boundary |
| Wildlife Refuge | National/State Park Boundary | Game Lands Boundary | Military Reservation Boundary |
| Indian Reservation Boundary | | | |

MOORE COUNTY

NORTH CAROLINA

PREPARED BY THE
NORTH CAROLINA DEPARTMENT OF TRANSPORTATION
OPERATIONS PROGRAM MANAGEMENT UNIT - MAPPING SECTION
IN COOPERATION WITH THE
U.S. DEPARTMENT OF TRANSPORTATION
FEDERAL HIGHWAY ADMINISTRATION

SCALE

1 0 1 MILES

NORTH CAROLINA PLANE COORDINATE SYSTEM
LAMBERT CONFORMAL CONIC PROJECTION

SHEET 6 of 7

