

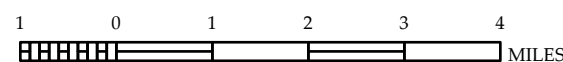


- | PORTLAND | ES | NC                                 |
|----------|----|------------------------------------|
|          |    | Dashed line                        |
|          |    | Unlabeled line                     |
|          |    | BULL ROCK PARKWAY                  |
|          |    | UNLabeled STREET                   |
|          |    | NO. STATE HIGHWAY                  |
|          |    | PROTECTIVE ROAD                    |
|          |    | UNLabeled ROAD                     |
|          |    | INTERNETUS HIGHWAY                 |
|          |    | US. NUMBERED HIGHWAY               |
|          |    | NC. NUMBERED HIGHWAY               |
|          |    | US. NUMBERED BOULEVARD             |
|          |    | NC. NUMBERED BOULEVARD             |
|          |    | INTERNETUS INTERCHANG. HIGHWAY     |
|          |    | US. NUMBERED BOULEVARD             |
|          |    | UTILITY LINES                      |
|          |    | RAILROAD STATION                   |
|          |    | RAILROAD STATION                   |
|          |    | POST OFFICE                        |
|          |    | STATE LINES                        |
|          |    | COUNTY LINES                       |
|          |    | UNLabeled CITY BOUNDARIES          |
|          |    | CITY LIMITS                        |
|          |    | UNLabeled CITY BOUNDARIES          |
|          |    | NARROW CREEK OR STREAM             |
|          |    | WIDE RIVER OR CREEK                |
|          |    | RESERVOIR, POND OR LAKE WITH SHORE |
|          |    | SWAMP OR WOOD WITH LOOK            |
|          |    | WATERFALL                          |
|          |    | SWAMP                              |
|          |    | ○ COUNTRY                          |
|          |    | ○ SCHOOL                           |
|          |    | ○ UNIVERSITY                       |
|          |    | ○ HOSPITAL                         |
|          |    | ○ HIGHER SCHOOL                    |
|          |    | ○ COLLEGE                          |
|          |    | ○ HIGHER SCHOOL                    |
|          |    | ○ COLLEGE WITH CITY LIMITS         |
|          |    | ★ PARKS                            |
|          |    | ★ NATIONAL INSTITUTION             |
|          |    | ★ QUARRY                           |
|          |    | ★ HIGHWAY ALLEYS OR MAIN YARD      |
|          |    | D. HIGHWAY OR DIST. OFFICE         |
|          |    | FARMHOUSE                          |
|          |    | ★ HISTORIC SITE                    |
|          |    | ★ HISTORIC SITE                    |
|          |    | ★ POST OFFICE                      |
|          |    | ★ LIGHTHOUSE                       |
|          |    | ★ MONASTERY                        |
|          |    | ★ MONASTERY                        |
|          |    | ★ OVERLOOK                         |
|          |    | ★ BEST VIEW                        |
|          |    | ★ VIEWER OR BEST AREA              |
|          |    | ★ VIEWER OR BEST AREA              |
|          |    | ★ AIRPORT                          |
|          |    | ★ MILITARY AIRPORT                 |
|          |    | NATIONAL STATE FOREST BOUNDARY     |
|          |    | WILDERNESS REFUGE                  |
|          |    | STATE PARK BOUNDARY                |
|          |    | GAME LAND BOUNDARY                 |
|          |    | MILITARY RESERVATION               |
|          |    | NIXON RESERVATION BOUNDARY         |



PREPARED BY THE  
NORTH CAROLINA DEPARTMENT OF TRANSPORTATION  
OPERATIONS PROGRAM MANAGEMENT UNIT - MAPPING SECTION  
IN COOPERATION WITH THE  
U.S. DEPARTMENT OF TRANSPORTATION  
FEDERAL HIGHWAY ADMINISTRATION

SCALE



NORTH CAROLINA PLANE COORDINATE SYSTEM  
LAMBERT CONFORMAL CONIC PROJECTION

SHEET 1 OF 4

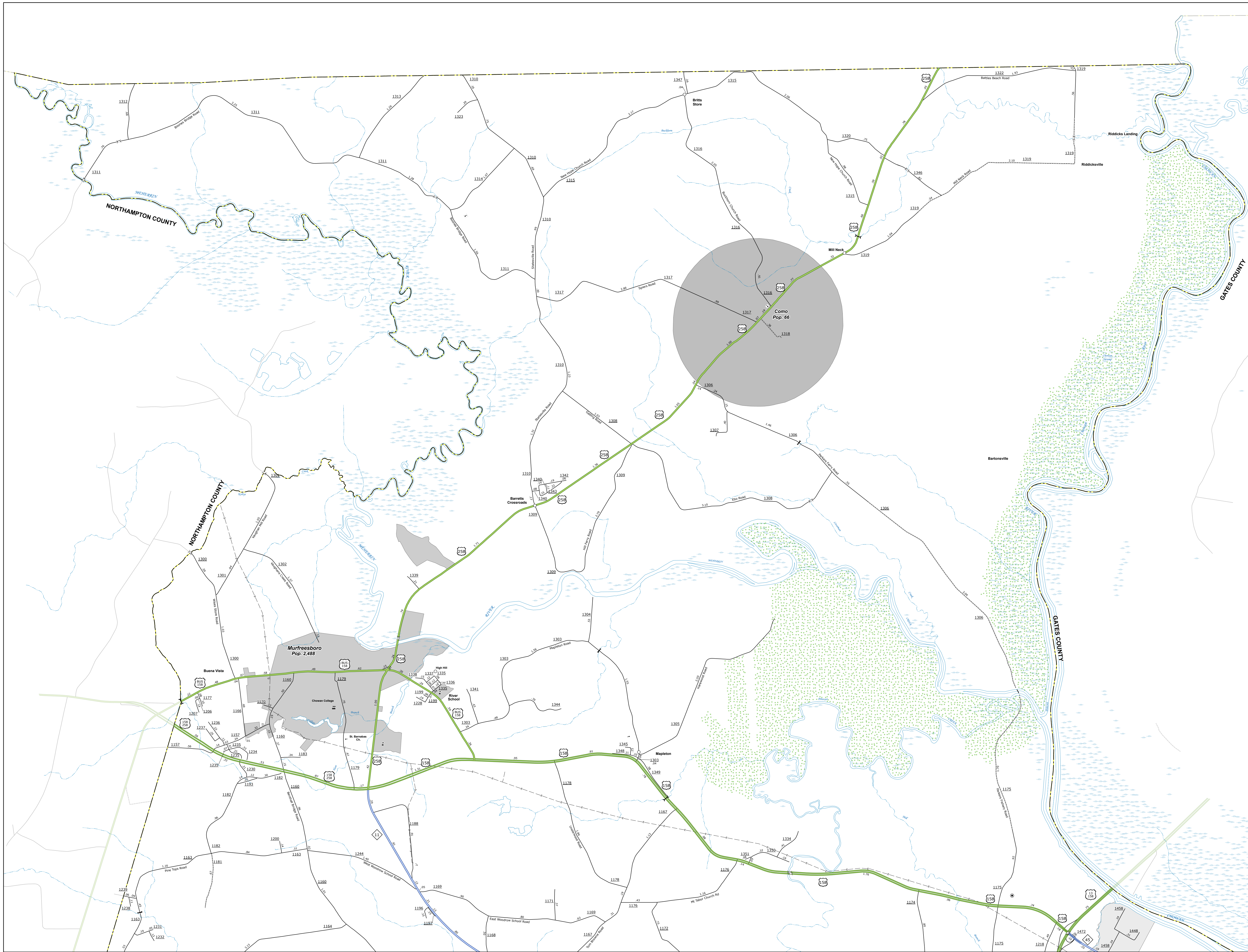
COPIES OF THIS MAP ARE AVAILABLE TO THE  
PUBLIC AT NOMINAL COST. CONTACT US TO ORDER:  
[mappingsupport@ncdot.gov](mailto:mappingsupport@ncdot.gov)  
<https://connect.ncdot.gov/resources/State-Mapping/Pages/Ordering-Maps.aspx>  
(919) 834-8480

TERMS OF USE: The Mapping Section's goal is to provide the most accurate and current information possible. Map data is compiled from numerous sources with varying dates of publication and map accuracy standards. As a result, the accuracy, currency, and completeness of the data provided will vary. The North Carolina Department of Transportation shall not be held liable for any errors in the map data. This map cannot be construed to be a legal document. The information shown on this map was last updated in February 2025. For digital copies of this map or additional map products, visit <https://connect.ncdot.gov/resources/State-Mapping>.

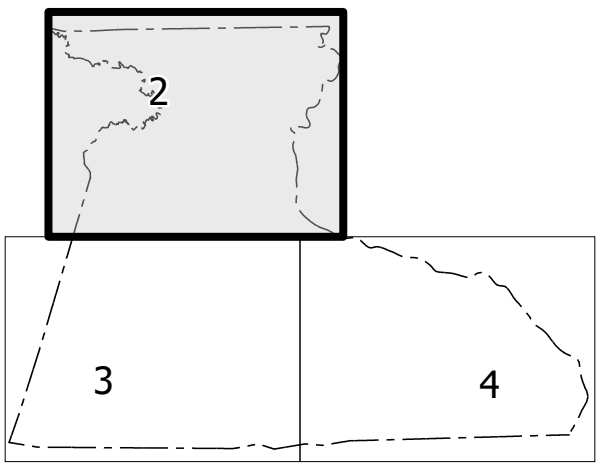


TERMS OF USE: The Mapping Section's goal is to provide the most accurate and current information possible. Map data is compiled from numerous sources with varying dates of publication and some secondary standards. Also noted, the accuracy, currency and completeness of this information cannot be guaranteed by any legal document. This information shown on this map was last updated in February 2025. For digital copies of this map in different map products, visit <https://www.ncdot.gov/transportation/transportation-planning-and-design/mapping-section>

COPIES OF THIS MAP ARE AVAILABLE TO THE PUBLIC. CONTACT US TO ORDER.  
MAILING ADDRESS: 100 SOUTH MAIN STREET, SUITE 200, RALEIGH, NC 27601  
PHONE: 919.744.4800




Sheet Key



LEGEND

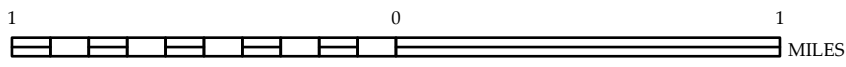
- INTERSTATE US NC Divided Hwy Undivided Hwy
- BLUE RIDGE PARKWAY
- UNPAVED SURFACED ROAD
- HARD SURFACED ROAD
- NON-SYSTEM ROAD
- PROVISIONALLY DRAWN ROAD
- PROJECTED LOCATION
- INTERSECTION DISTANCE
- INTERSTATE HIGHWAY
- U.S. NUMBERED HIGHWAY
- S.C. NUMBERED HIGHWAY
- S.C. NUMBERED BICYCLE ROUTE
- INTERSTATE INTERCHANGE NUMBER
- SECONDARY ROAD NUMBER
- UTILITY LINES
- RAILROAD LINE
- RAILROAD STATION
- INSIDE AREA
- STATE LINE
- COUNTY LINE
- SMOOTHED URBAN BOUNDARIES
- CITY LIMITS
- FERRY ROUTE AND RAMP
- NARROW CREEK OR STREAM
- WIDE RIVER OR CREEK
- RESERVOIR, POND OR LAKE W/ ISLAND
- DAM OR DAM WITH LOCK
- WATERFALL
- SWAMP
- COMMUNITY
- COUNTY SEAT
- SCHOOL
- COLLEGE OR UNIVERSITY
- HOSPITAL
- COAST GUARD STATION
- CHURCH
- CHURCH WITH CEMETERY
- CEMETERY
- PATROL STATION
- CORRECTION OR PENAL INSTITUTION
- QUARRY
- MINE OR PIT
- HIGHWAY GARAGE OR MAINT. YARD
- HIGHWAY DIV. OR DIST. OFFICE
- MILITARY POST
- WEIGH STATION
- FARMGROUNDS
- HISTORICAL SITE
- POINTS OF INTEREST
- POST OFFICE
- STATE FOREST
- LIGHTHOUSE
- MOUNTAIN SUMMIT
- MOUNTAIN GAP
- OVERLOOK
- REST AREA
- VISITOR CENTER AREA
- WELCOME CENTER AREA
- AIRPORT
- MILITARY AIRPORT
- NATIONAL STATE FOREST BOUNDARY
- WILDLIFE REFUGE
- NATIONAL STATE PARK BOUNDARY
- GAME LANDS BOUNDARY
- MILITARY RESERVATION BOUNDARY
- INDIAN RESERVATION BOUNDARY



HERTFORD COUNTY  
NORTH CAROLINA

PREPARED BY THE  
NORTH CAROLINA DEPARTMENT OF TRANSPORTATION  
OPERATIONS PROGRAM MANAGEMENT UNIT - MAPPING SECTION  
IN COOPERATION WITH THE  
U.S. DEPARTMENT OF TRANSPORTATION  
FEDERAL HIGHWAY ADMINISTRATION

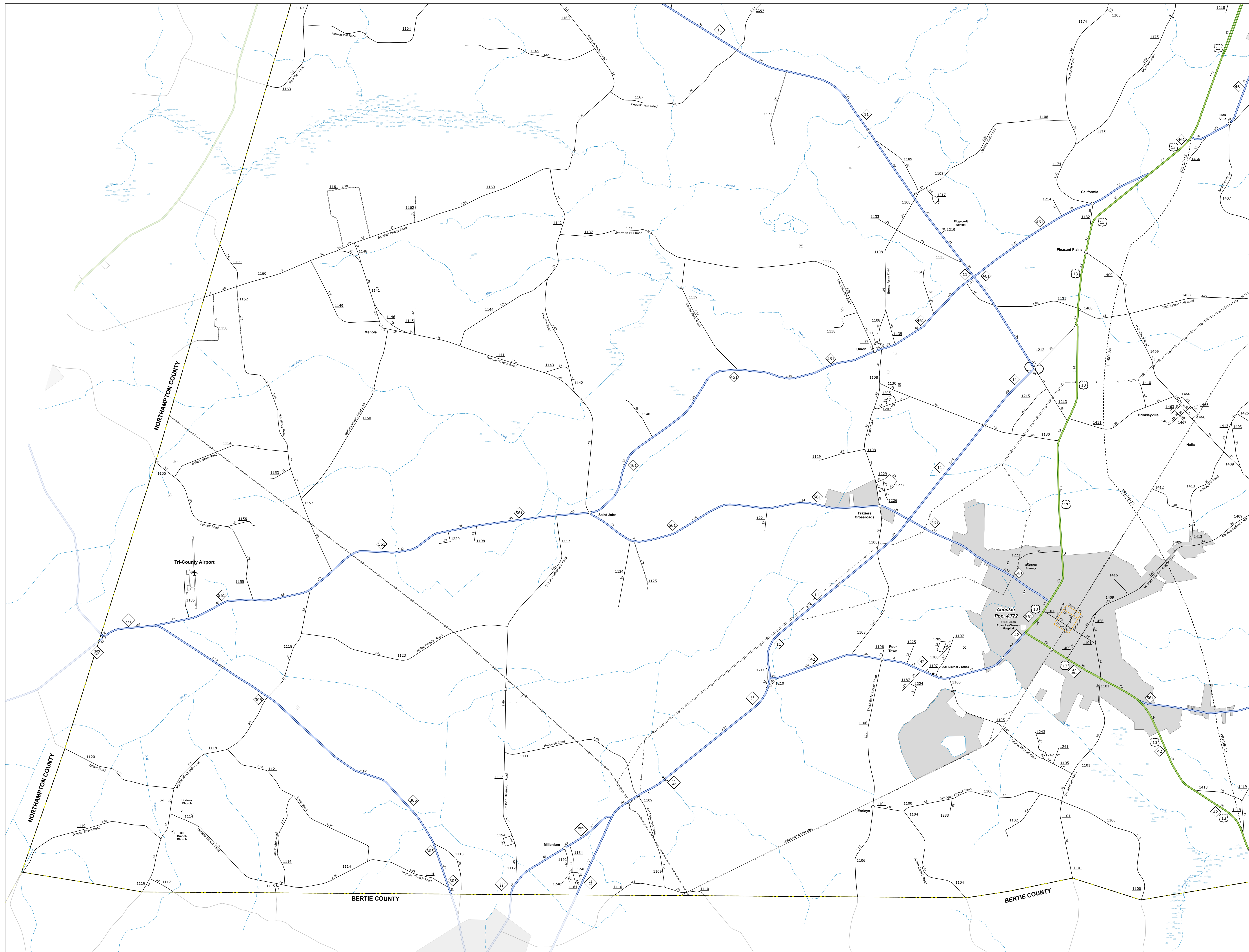
SCALE



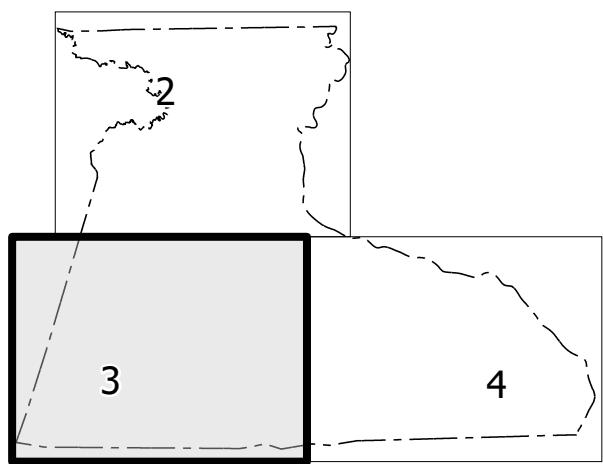
NORTH CAROLINA PLANE COORDINATE SYSTEM  
LAMBERT CONFORMAL CONIC PROJECTION



COPIES OF THIS MAP ARE AVAILABLE TO THE  
PUBLIC AT NOMINAL COST. CONTACT US TO ORDER:  
mapping@usgs.gov  
<https://connect.ncddot.gov/resources/State-Mapping/Pages/Ordering-Maps.aspx>  
(919) 834-8480




## Sheet Key



### LEGEND

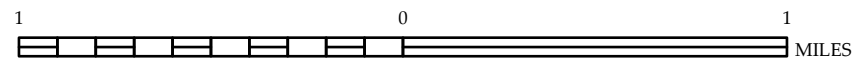
- | INTERSTATE | US | NC |                                  |
|------------|----|----|----------------------------------|
|            |    |    | Divide Hwy                       |
|            |    |    | Unmarked Hwy                     |
|            |    |    | BLUE RIDGE PARKWAY               |
|            |    |    | UNPAVED AREA & ROAD              |
|            |    |    | HARDWARE ROAD                    |
|            |    |    | NO-SYSTEM ROAD                   |
|            |    |    | PROTECTED TRAIN'S ROAD           |
|            |    |    | PROJECTED LOCATION               |
|            |    |    | STANDARD ROAD BRIDGE             |
|            |    |    | RAILROAD BRIDGE                  |
|            |    |    | DEAD-SPAN ON BRIDGE              |
|            |    |    | FEET/STRAIN BRIDGE               |
|            |    |    | PIEDMONT RAILWAY                 |
|            |    |    | PIEDMONT UNDERPASS               |
|            |    |    | VEHICULAR UNDERPASS              |
|            |    |    | TUNNEL                           |
|            |    |    | CULVERT                          |
|            |    |    | PIPE                             |
|            |    |    | INTERSTATE HIGHWAY               |
|            |    |    | U.S. NUMBERED HIGHWAY            |
|            |    |    | N.C. NUMBERED HIGHWAY            |
|            |    |    | U.S. NUMBERED BYCICLE ROUTE      |
|            |    |    | N.C. NUMBERED BYCICLE ROUTE      |
|            |    |    | INTERSTATE INTERCHANGE NUMBER    |
|            |    |    | SECONDARY ROAD NUMBER            |
|            |    |    | RAILROAD LINE                    |
|            |    |    | RAILROAD LINE                    |
|            |    |    | INSET AREA                       |
|            |    |    | STATE LINE                       |
|            |    |    | COUNTY LINE                      |
|            |    |    | SMOOTHER URBAN BOUNDARY          |
|            |    |    | FERRY ROAD AND RAMP              |
|            |    |    | NARROW CREEK OR STREAM           |
|            |    |    | WIDE CREEK                       |
|            |    |    | RESERVOIR, POOL, LAKE, W. ISLAND |
|            |    |    | BARREN, DRAIN, W. LAKE           |
|            |    |    | WATERFALL                        |
|            |    |    | SWAMP                            |
|            |    |    | CORPORATE                        |
|            |    |    | COUNTY SEAT                      |
|            |    |    | SCHOOL                           |
|            |    |    | CITY/UNIVERSITY                  |
|            |    |    | HOSPITAL                         |
|            |    |    | CHURCH                           |
|            |    |    | CHURCH WITH CEMETERY             |
|            |    |    | CEMETERY                         |
|            |    |    | PATH/STATION                     |
|            |    |    | COUNTRY HOUSE OR PERSONALITY     |
|            |    |    | QUARRY                           |
|            |    |    | MINING                           |
|            |    |    | HIGHWAY CARRIAGE OR MAINT. YARD  |
|            |    |    | DERRICK, DRY OR DIST. OFFICE     |
|            |    |    | MILITARY                         |
|            |    |    | RAILROAD STATION                 |
|            |    |    | HISTORICAL SITE                  |
|            |    |    | POINTS OF INTEREST               |
|            |    |    | STATE FOREST                     |
|            |    |    | LEGISLATIVE                      |
|            |    |    | MOUNTAIN SUMMIT                  |
|            |    |    | LOCALITY                         |
|            |    |    | OVERLOOK                         |
|            |    |    | REST AREA                        |
|            |    |    | UNRESTRICTED REST AREA           |
|            |    |    | WELCOME TRUCK REST AREA          |
|            | </ |    |                                  |



**HERTFORD COUNTY**  
**NORTH CAROLINA**

PREPARED BY THE  
NORTH CAROLINA DEPARTMENT OF TRANSPORTATION  
OPERATIONS PROGRAM MANAGEMENT UNIT - MAPPING SECTION  
IN COOPERATION WITH THE  
U.S. DEPARTMENT OF TRANSPORTATION  
FEDERAL HIGHWAY ADMINISTRATION


SCALE



NORTH CAROLINA PLANE COORDINATE SYSTEM  
LAMBERT CONFORMAL CONIC PROJECTION



COPIES OF THIS MAP ARE AVAILABLE TO THE

[illegible]

PREPARED BY THE  
NORTH CAROLINA DEPARTMENT OF TRANSPORTATION  
OPERATIONS PROGRAM MANAGEMENT UNIT - MAPPING SECTION  
IN COOPERATION WITH THE  
U.S. DEPARTMENT OF TRANSPORTATION  
FEDERAL HIGHWAY ADMINISTRATION

A horizontal number line is shown, labeled '1' at the left end, '0' in the middle, and '1' at the right end. The line is divided into 10 equal segments by vertical tick marks. The first 8 segments from the left are shaded gray, and the last 2 segments are white. The word 'MILES' is written at the far right end of the line.

NORTH CAROLINA PLANE COORDINATE SYSTEM  
LAMBERT CONFORMAL CONIC PROJECTION

DIVISION 1      DISTRICT 2      HERTFORD COUNTY      NORTH CAROLINA      FIPS 091