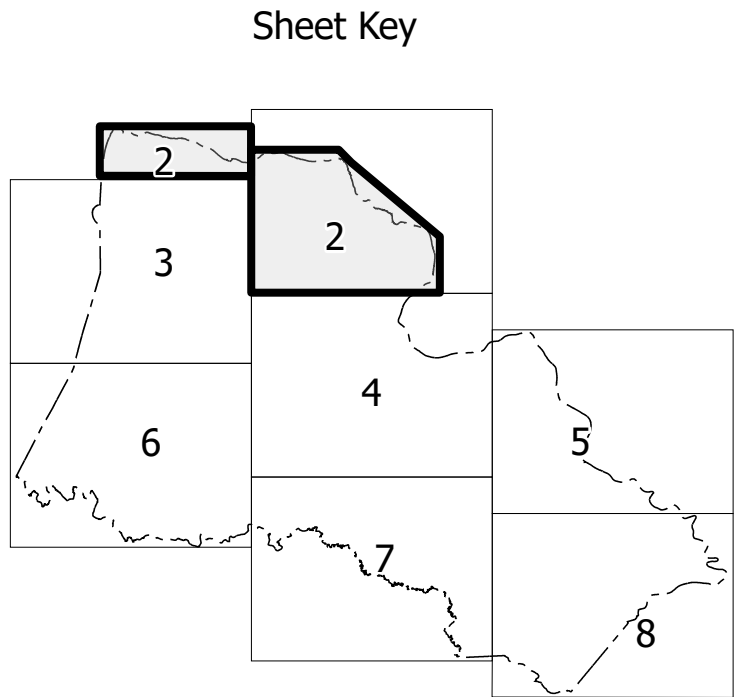
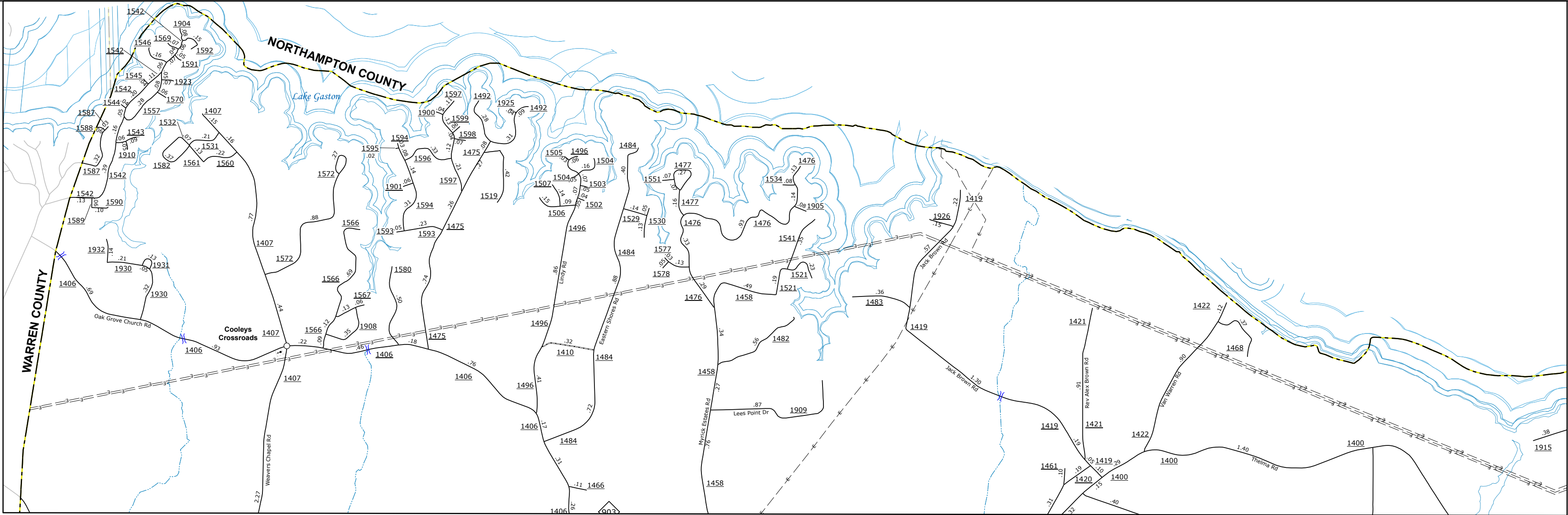
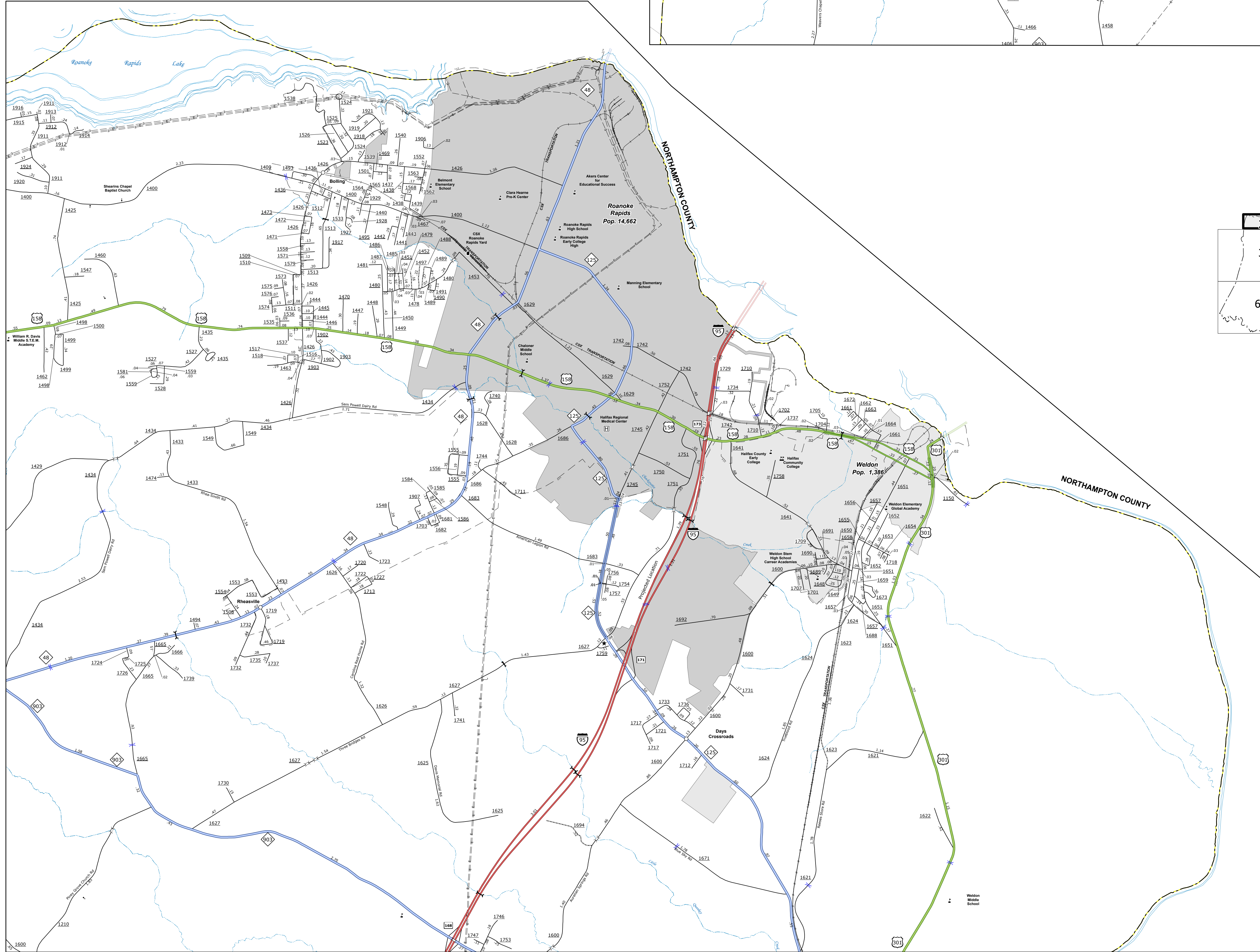







FIGURE 10-105. The Mapping Section is responsible for the creation and maintenance of the county's official map. The map is a compilation of numerous sources with varying dates of publication and map accuracy. As a result, the accuracy, currency and completeness of the map cannot be guaranteed. The information shown on the map is for informational purposes only and should not be used for legal purposes. For digital copies of this map or additional map products, visit [www.halifaxcountync.gov/transportation/mapping](http://www.halifaxcountync.gov/transportation/mapping).

COPYRIGHT © 2015 BY THE NORTH CAROLINA DEPARTMENT OF TRANSPORTATION. ALL RIGHTS RESERVED. NO PART OF THIS PUBLICATION MAY BE REPRODUCED OR TRANSMITTED IN ANY FORM OR BY ANY MEANS, ELECTRONIC OR MECHANICAL, WITHOUT PERMISSION IN WRITING FROM THE NORTH CAROLINA DEPARTMENT OF TRANSPORTATION. FOR MORE INFORMATION, CONTACT THE NORTH CAROLINA DEPARTMENT OF TRANSPORTATION, MAPS SECTION, 100 SOUTH TRYON STREET, RALEIGH, NC 27603. (919) 857-8400.



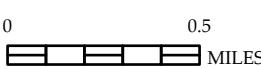
- LEGEND**
- INTERSTATE: US, NC, Divided Hwy, Undivided Hwy
  - BLUE RIDGE PARKWAY
  - UNPAVED SURFACED ROAD
  - HARD SURFACED ROAD
  - NON-SYSTEM ROAD
  - PROVISIONALLY DRAWN ROAD
  - PROJECTED LOCATION
  - INTERSECTION DISTANCE
  - STANDARD ROAD BRIDGE
  - RAILROAD BRIDGE
  - BEAM SPAN ON BRIDGE
  - PEDESTRIAN BRIDGE
  - PEDESTRIAN WALKWAY
  - PEDESTRIAN UNDERPASS
  - VEHICULAR UNDERPASS
  - TUNNEL
  - CULVERT
  - PIPE
  - INTERSTATE HIGHWAY
  - U.S. NUMBERED HIGHWAY
  - N.C. NUMBERED HIGHWAY
  - U.S. NUMBERED BICYCLE ROUTE
  - N.C. NUMBERED BICYCLE ROUTE
  - INTERSTATE INTERCHANGE NUMBER
  - SECONDARY ROAD NUMBER
  - TO-LOC: 1000 ft. to 1000 ft. of
  - UTILITY LINES
  - RAILROAD LINE
  - RAILROAD STATION
  - INSET AREA
  - STATE LINE
  - COUNTY LINE
  - SMOOTHED URBAN BOUNDARIES
  - CITY LIMITS
  - FERRY ROUTE AND KAMP
  - NARROW CREEK OR STREAM
  - WIDE RIVER OR CREEK
  - RESERVOIR, POND OR LAKE W/ ISLAND
  - DAM OR DAM WITH LOCK
  - WATERFALL
  - SWAMP
  - COMMUNITY
  - COUNTY SEAT
  - SCHOOL
  - COLLEGE OR UNIVERSITY
  - HOSPITAL
  - COAST GUARD STATION
  - CHURCH
  - CHURCH WITH CEMETERY
  - CEMETERY
  - PATROL STATION
  - CORRECTION OR PENAL INSTITUTION
  - ARMY
  - MINE OR PIT
  - HIGHWAY GARAGE OR MOUNT YARD
  - HIGHWAY DIV. OR DIST. OFFICE
  - MILITARY POST
  - WEIGH STATION
  - FARMS/BOARDS
  - HISTORICAL SITE
  - POINTS OF INTEREST
  - POST OFFICE
  - STATE FOREST
  - LIGHTHOUSE
  - MOUNTAIN SUMMIT
  - MONUMENTARY GATE
  - OVERLOOK
  - REST AREA
  - VISITOR CENTER AREA
  - WELCOME CENTER AREA
  - ARMORY
  - MILITARY AIRPORT
  - NATIONAL / STATE FOREST BOUNDARY
  - WILDLIFE REFUGE
  - NATIONAL / STATE PARK BOUNDARY
  - GAME LANDS BOUNDARY
  - MILITARY RESERVATION BOUNDARY
  - INDIAN RESERVATION BOUNDARY



# HALIFAX COUNTY NORTH CAROLINA

PREPARED BY THE  
NORTH CAROLINA DEPARTMENT OF TRANSPORTATION  
OPERATIONS PROGRAM MANAGEMENT UNIT - MAPPING SECTION  
IN COOPERATION WITH THE  
U.S. DEPARTMENT OF TRANSPORTATION  
FEDERAL HIGHWAY ADMINISTRATION

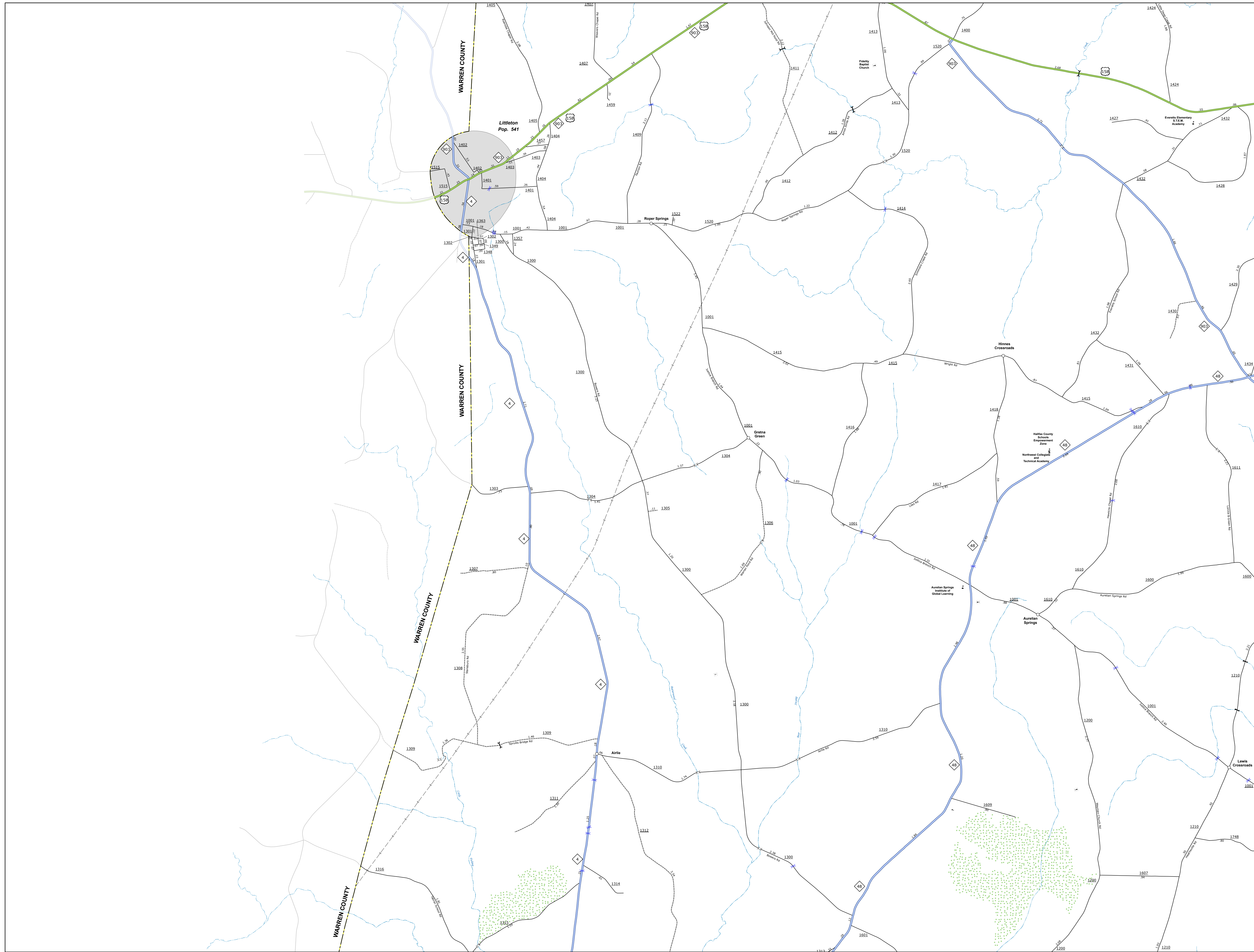
SCALE



NORTH CAROLINA PLANE COORDINATE SYSTEM  
LAMBERT CONFORMAL CONIC PROJECTION



COPIES OF THIS MAP ARE AVAILABLE TO THE  
PUBLIC AT NOMINAL COST. CONTACT US TO ORDER:  
[mappingrequest@nrcsl.gov](mailto:mappingrequest@nrcsl.gov)  
<https://connect.nrcsl.gov/resource/State-Mapping/Pages/Ordering-Maps.aspx>  
(919) 834-3480



	US	NC	
			Divided Hwy
			Undivided Hwy
			BLUE RIDGE PARKWAY
			UNSURFACED ROAD
			HARD SURFACE ROAD
			M
			NON-SYSTEM ROAD
			PROVISIONALLY DRAINED ROAD
			DRAINAGE LOCATION
			INTERSECTION
			INTERSTATE HIGHWAY
			U.S. NUMBERED HIGHWAY
			STATE NUMBERED HIGHWAY
			N.C. NUMBERED BICYCLE ROUTE
			N.C. NUMBERED BICYCLE ROUTE
			INTERSTATE INTERSECTION NUMBER
			SECONDARY ROAD NUMBER
			TILE
			RAILROAD STATION
			DOTTED AREA
			STATE LINE
			SMOOTHED URBAN BOUNDARIES
			CITY LIMITS
			FERRY ROUTE OR CRAFT
			BARRIER CREEK OR STREAM
			WEIR, DAM OR WEIR
			RESERVOIR, POND OR LAKE
			DAM, DAM WITH LOCK
			WATERFALL
			SWAMP
			COMMUNITY
			COUNTY SEAT
			SCHOOL
			COLLEGE OR UNIVERSITY
			COURT/GUARD STATION
			CHURCH
			CHURCH WITH CEMETERY
			CEMETERY
			PARK
			PATROL STATION
			STATE OR FEDERAL PENAL INSTITUTION
			QUARRY
			MINE OR OPIT
			HIGHWAY OVER OR UNDER
			MILITARY POST
			NIGHT STATION
			FAIRGROUNDS
			HISTORICAL SITE
			POST OFFICE
			POST OFFICE
			STATE FOREST
			LIGHT HOUSE
			MOUNTAIN SUMMIT
			MOUNTAIN GAP
			OVERLOOK
			VISITOR AREA
			REST AREA
			NIGHT STATION
			AIRPORT
			MILITARY AIRPORT
			NATIONAL STATE FOREST BOUNDARY
			WILDLIFE REFUGE
			NATIONAL STATE PARK BOUNDARY
			GAME LANDS BOUNDARY
			MILITARY RESERVATION BOUNDARY
			INDIAN RESERVATION BOUNDARY



SCALE



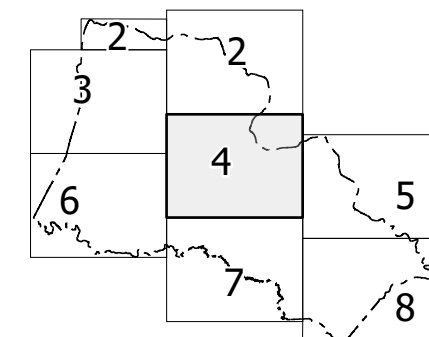


**TERMS OF USE:** The Mapping Section's goal is to provide the most accurate and current information possible. Map data is compiled from a variety of sources, including but not limited to, the National Highway Traffic Safety Administration's National Motor Vehicle Traffic Survey and the data provided by Vary. The North Carolina Department of Transportation shall not be held liable for any errors in the map data. This information should not be construed to be a legal document. The information shown on this map was last updated in April 2025. For digital copies of this map or additional map products, visit <https://connect.ncdot.gov/about/ncdot/State-Map.html>.

COPIES OF THIS MAP ARE AVAILABLE TO THE  
PUBLIC AT NOMINAL COST. CONTACT US TO ORDER:  
info@mapinfo.com or 1-800-853-8844  
http://www.mapinfo.com/usa/State\_Mapping/Pages/Ordering\_Maps.aspx  
(911) 834-8460



## Sheet Key



LEGEND

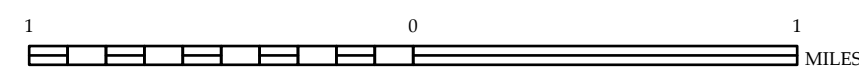
- | INTERSTATE | US | NC | Divided Hwy | Undivided Hwy |
|------------|----|----|-------------|---------------|
|            |    |    |             |               |
|            |    |    |             |               |
|            |    |    |             |               |
|            |    |    |             |               |
|            |    |    |             |               |
|            |    |    |             |               |
|            |    |    |             |               |
|            |    |    |             |               |
|            |    |    |             |               |
|            |    |    |             |               |
|            |    |    |             |               |
|            |    |    |             |               |
|            |    |    |             |               |
|            |    |    |             |               |
|            |    |    |             |               |
|            |    |    |             |               |
|            |    |    |             |               |
|            |    |    |             |               |
|            |    |    |             |               |
|            |    |    |             |               |
|            |    |    |             |               |
|            |    |    |             |               |
|            |    |    |             |               |
|            |    |    |             |               |
|            |    |    |             |               |
|            |    |    |             |               |
|            |    |    |             |               |
|            |    |    |             |               |
|            |    |    |             |               |
|            |    |    |             |               |
|            |    |    |             |               |
|            |    |    |             |               |
|            |    |    |             |               |
|            |    |    |             |               |
|            |    |    |             |               |
|            |    |    |             |               |
|            |    |    |             |               |
|            |    |    |             |               |
|            |    |    |             |               |
|            |    |    |             |               |
|            |    |    |             |               |
|            |    |    |             |               |
|            |    |    |             |               |
|            |    |    |             |               |
|            |    |    |             |               |
|            |    |    |             |               |
|            |    |    |             |               |
|            |    |    |             |               |
|            |    |    |             |               |
|            |    |    |             |               |
|            |    |    |             |               |
|            |    |    |             |               |
|            | </ |    |             |               |



HALIFAX COUNTY  
NORTH CAROLINA

PREPARED BY THE  
NORTH CAROLINA DEPARTMENT OF TRANSPORTATION  
OPERATIONS PROGRAM MANAGEMENT UNIT - MAPPING SECTION  
IN COOPERATION WITH THE  
U.S. DEPARTMENT OF TRANSPORTATION  
FEDERAL HIGHWAY ADMINISTRATION

SCALD

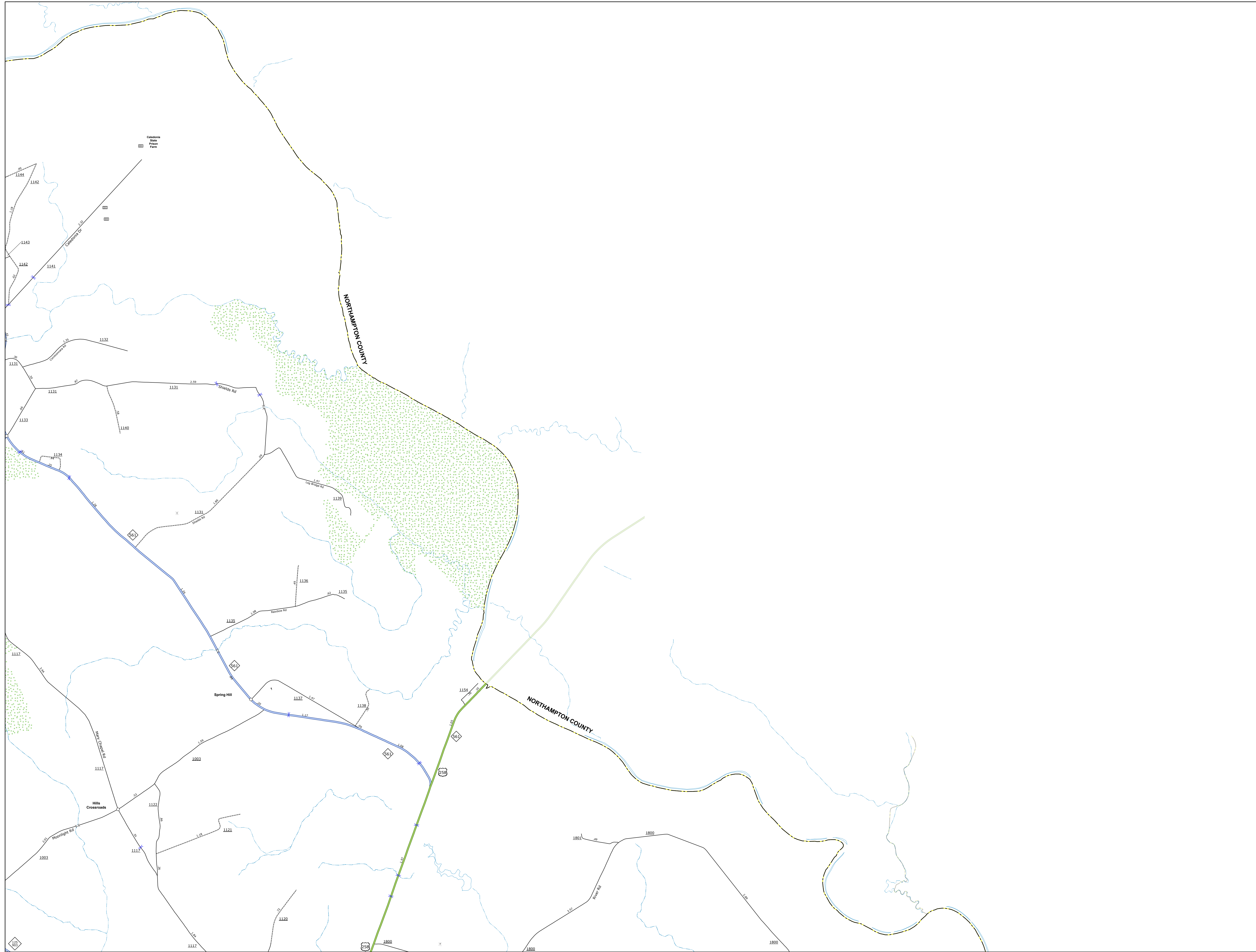


NORTH CAROLINA PLANE COORDINATE SYSTEM  
LAMBERT CONFORMAL CONIC PROJECTION

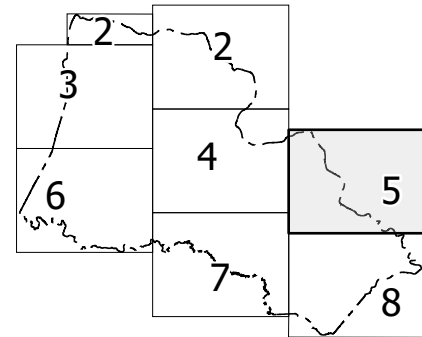


TERMS OF USE: The National Center for Geographic Information Science (NCGIS) is not responsible for the accuracy or completeness of the information shown on this map. The information shown on this map was last updated in April 2023. The accuracy and completeness of the information shown on this map is not guaranteed. The information shown on this map is for informational purposes only. The information shown on this map is not to be used for any other purpose. For digital copies of this map or additional map products, visit <https://www.ncgis.gov/Products/MapProducts.aspx>.

COPIES OF THIS MAP ARE AVAILABLE TO THE PUBLIC AT NOMINAL COST CONTACT US TO ORDER: [ncgis@ncgis.gov](mailto:ncgis@ncgis.gov) (919) 435-4480



# Sheet Key



## LEGEND

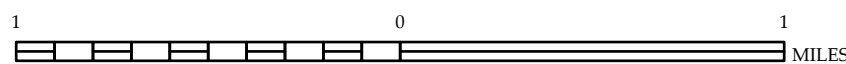
- INTERSTATE US NC
- Divided Hwy
- Undivided Hwy
- BLUE RIDGE PARKWAY
- UNPAVED SURFACED ROAD
- HARD SURFACED ROAD
- NON-SYSTEM ROAD
- PROVISIONALLY DRAWN ROAD
- PROBABLE LOCATION
- INTERSECTION DISTANCE
- INTERSTATE HIGHWAY
- U.S. NUMBERED HIGHWAY
- U.S. NUMBERED BICYCLE ROUTE
- U.S. NUMBERED BICYCLE ROUTE
- INTERSTATE INTERCHANGE NUMBER
- SECONDARY ROAD NUMBER
- UTILITY LINES
- RAILROAD LINE
- RAILROAD STATION
- INSET AREA
- STATE LINE
- COUNTY LINE
- SMOOTHED URBAN BOUNDARIES
- CITY LIMITS
- FERRY ROUTE AND RAMP
- NARROW CREEK OR STREAM
- WIDE RIVER OR CREEK
- RESERVOIR, POND OR LAKE W/ ISLAND
- DAM OR DAM WITH LOCK
- WATERFALL
- SWAMP
- COMMUNITY
- COUNTY SEAT
- SCHOOL
- COLLEGE OR UNIVERSITY
- HOSPITAL
- COAST GUARD STATION
- CHURCH
- CHURCH WITH CEMETERY
- CEMETERY
- PATROL STATION
- CORRECTION OR PENAL INSTITUTION
- QUARRY
- MINE OR PIT
- HIGHWAY GARAGE OR MAINT. YARD
- HIGHWAY BUS OR DIST. OFFICE
- MILITARY POST
- WEIGH STATION
- FARGROUNDS
- HISTORICAL SITE
- POINTS OF INTEREST
- POST OFFICE
- STATE FOREST
- LIGHTHOUSE
- MOUNTAIN SUMMIT
- MOUNTAIN GAP
- OVERLOOK
- REST AREA
- VISITOR CTR./REST AREA
- WELCOME CTR./REST AREA
- AIRPORT
- MILITARY AIRPORT
- NATIONAL STATE FOREST BOUNDARY
- WILDLIFE REFUGE
- NATIONAL STATE PARK BOUNDARY
- GAME LANDS BOUNDARY
- MILITARY RESERVATION BOUNDARY
- INDIAN RESERVATION BOUNDARY



## HALIFAX COUNTY NORTH CAROLINA

PREPARED BY THE  
NORTH CAROLINA DEPARTMENT OF TRANSPORTATION  
OPERATIONS PROGRAM MANAGEMENT UNIT - MAPPING SECTION  
IN COOPERATION WITH THE  
U.S. DEPARTMENT OF TRANSPORTATION  
FEDERAL HIGHWAY ADMINISTRATION

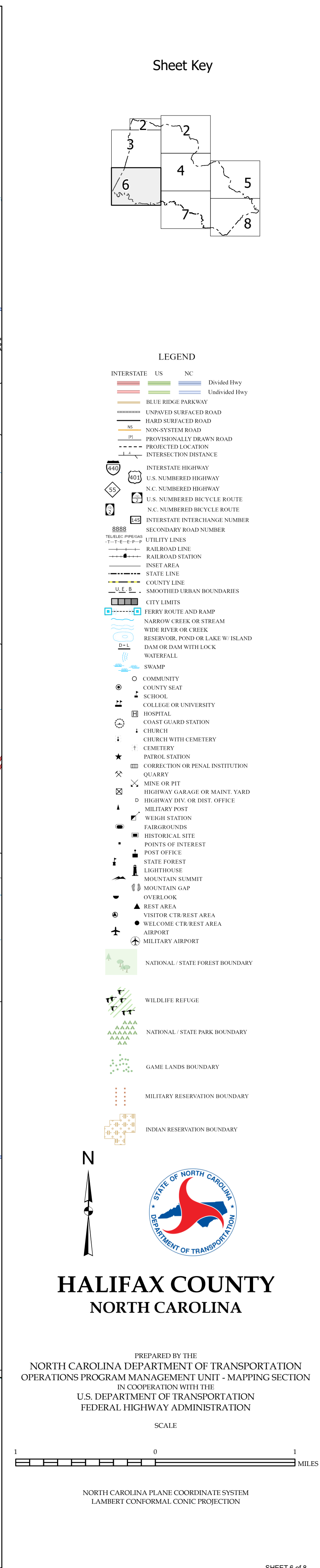
SCALE



NORTH CAROLINA PLANE COORDINATE SYSTEM  
LAMBERT CONFORMAL CONIC PROJECTION



COPIES OF THIS MAP ARE AVAILABLE TO THE PUBLIC AT NOMINAL COST. CONTACT US TO ORDER:  
[mapinfo@uspsd.net/index.htm](mailto:mapinfo@uspsd.net/index.htm)  
<http://connect.ncdnc.gov/resources/State-Mapping/Pages/Ordering-Maps.aspx>  
 (919) 834-8480



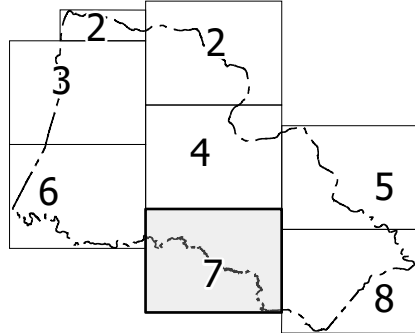


TERMS OF USE: The National Center for Geographic Information Science is not responsible for any errors or omissions in the data or for any consequences arising from the use of the data. The accuracy, currency, and completeness of the information is not guaranteed. The information shown on this map was last updated in April 2023. For digital copies of this map or additional map products, visit <https://www.ncdot.gov/Information/MapProducts/Pages/MapProducts.aspx>.

COPIES OF THIS MAP ARE AVAILABLE TO THE PUBLIC AT NOMINAL COST. CONTACT US TO ORDER: [maps@ncdot.gov](mailto:maps@ncdot.gov) or (919) 465-4480.



#### Sheet Key



#### LEGEND

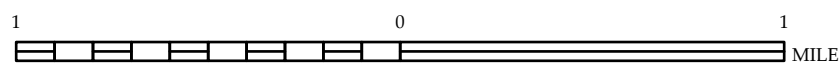
- |                                   |                             |                               |                             |                                 |
|-----------------------------------|-----------------------------|-------------------------------|-----------------------------|---------------------------------|
| INTERSTATE                        | US                          | NC                            | Divided Hwy                 | Undivided Hwy                   |
| Blue Ridge Parkway                | Unpaved Surfaced Road       | Hard Surfaced Road            | Non-System Road             | Provisionally Drawn Road        |
| Prohibited Location               | Intersection Distance       | Interstate Highway            | U.S. Numbered Highway       | N.C. Numbered Highway           |
| U.S. Numbered Bicycle Route       | N.C. Numbered Bicycle Route | Interstate Interchange Number | Secondary Road Number       | Utility Lines                   |
| Railroad Line                     | Railroad Station            | Inset Area                    | State Line                  | County Line                     |
| Smoothed Urban Boundaries         | City Limits                 | Ferry Route and Ramp          | Narrow Creek or Stream      | Wet River or Creek              |
| Reservoir, Pond or Lake w/ Island | Dam or Dam with Lock        | Waterfall                     | Swamp                       | Community                       |
| County Seat                       | School                      | College or University         | Hospital                    | Coast Guard Station             |
| Church                            | Church with Cemetery        | Cemetery                      | Patrol Station              | Correction or Penal Institution |
| Quarry                            | Mine or Pit                 | Highway Garage or Maint. Yard | Highway Bus or Dist. Office | Military Post                   |
| Weigh Station                     | Fairgrounds                 | Historical Site               | Points of Interest          | Post Office                     |
| State Forest                      | Lighthouse                  | Mountain Summit               | Mountain Gap                | Overlook                        |
| Rest Area                         | Visitor Ctr./Rest Area      | Welcome Ctr./Rest Area        | Airport                     | Military Airport                |
| National State Forest Boundary    | Wildlife Refuge             | National State Park Boundary  | Game Lands Boundary         | Military Reservation Boundary   |
| Indian Reservation Boundary       |                             |                               |                             |                                 |



## HALIFAX COUNTY NORTH CAROLINA

PREPARED BY THE  
NORTH CAROLINA DEPARTMENT OF TRANSPORTATION  
OPERATIONS PROGRAM MANAGEMENT UNIT - MAPPING SECTION  
IN COOPERATION WITH THE  
U.S. DEPARTMENT OF TRANSPORTATION  
FEDERAL HIGHWAY ADMINISTRATION

SCALE



NORTH CAROLINA PLANE COORDINATE SYSTEM  
LAMBERT CONFORMAL CONIC PROJECTION



COPIES OF THIS MAP ARE AVAILABLE TO THE  
PUBLIC AT NOMINAL COST. CONTACT US TO ORDER:  
[mappingrequest@nrc.ca](mailto:mappingrequest@nrc.ca)  
<https://connect.nrc.ca/resources/State-Mapping/Pages/Ordering-Maps.aspx>  
(919) 834-8740

