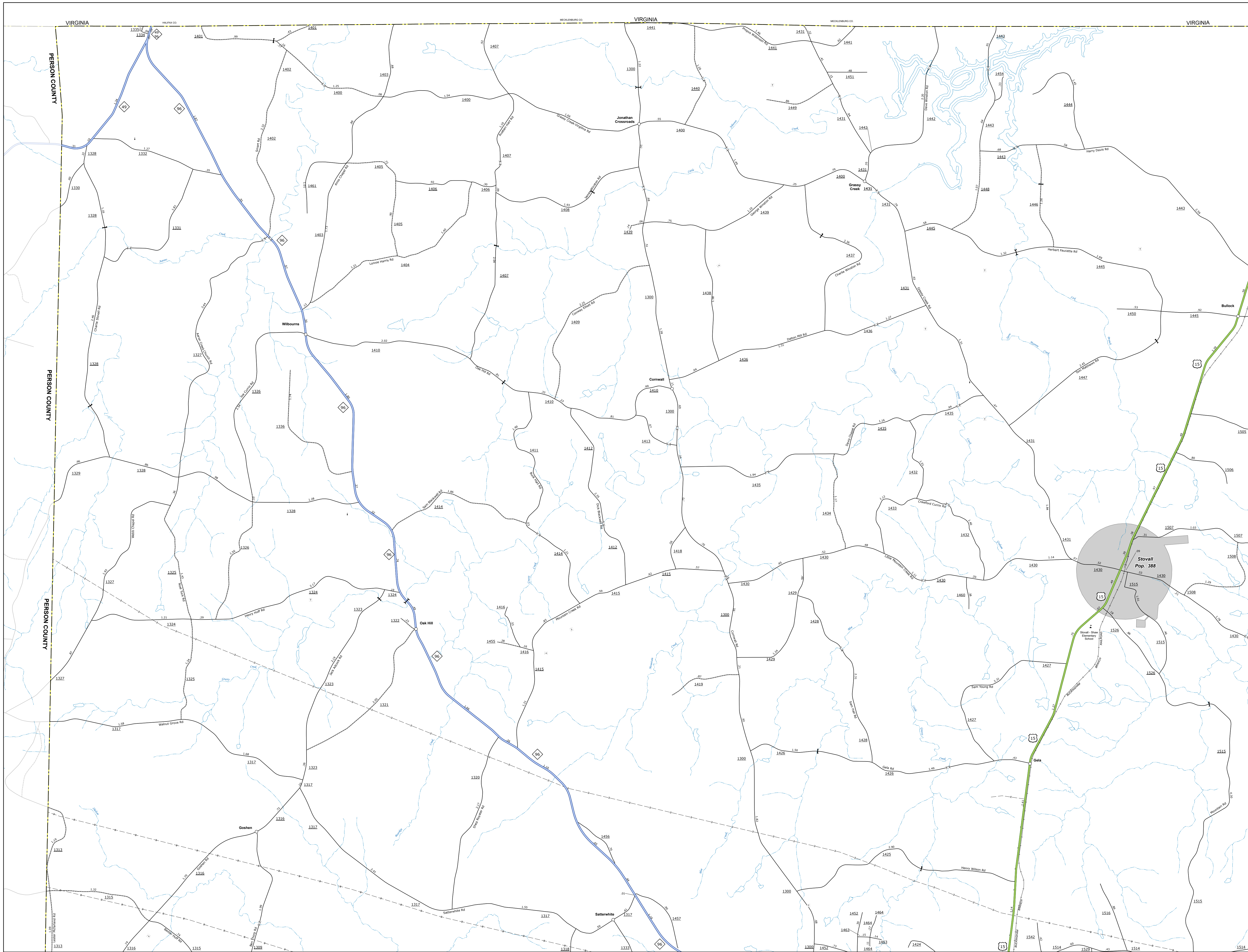


























COPIES OF THIS MAP ARE AVAILABLE TO THE  
PUBLIC AT NOMINAL COST. CONTACT US TO ORDER:  
[maporders@connecticut.gov](mailto:maporders@connecticut.gov)  
[www.connecticut.gov/resources/State-Mapping/Pages/Ordering-Maps.aspx](http://www.connecticut.gov/resources/State-Mapping/Pages/Ordering-Maps.aspx)  
(919) 834-6460








A 3x3 grid with regions labeled 1 through 6. Region 1 is the bottom-right cell. Region 2 is the top-left cell. Region 3 is the middle-left cell. Region 4 is the bottom-left cell. Region 5 is the top-right cell. Region 6 is the bottom-middle cell. The grid is divided into three rows and three columns. The top row contains regions 2 and 5. The middle row contains regions 3 and 5. The bottom row contains regions 4, 1, and 6. Region 5 is the top-right cell. Region 6 is the bottom-middle cell. Region 1 is the bottom-right cell. Region 4 is the bottom-left cell. Region 3 is the middle-left cell. Region 2 is the top-left cell.

INTERSTATE	US	NC	
			Divided Hwy
			Undivided Hwy






 ISOLATED KIDNEY FORMWAY  
 UNPAVED SURFACED ROAD  
 HARD SURFACED ROAD  
 NON-SYSTEM ROAD  
 UNUSUALLY DRAWN ROAD  
 PROJECTED LOCATION  
 INTERSECTION DISTANCE  
 STANDARD ROAD BRIDGE  
 RAILROAD BRIDGE  
 DRAW SPAN ON BRIDGE  
 PEDESTRIAN BRIDGE  
 PEDESTRIAN WALKWAY  
 PEDESTRIAN UNDERPASS  
 VEHICULAR UNDERPASS  
 TUNNEL  
 CULVERT  
 ETC.

	INTERSTATE HIGHWAY
	U.S. NUMBERED HIGHWAY
	N.C. NUMBERED HIGHWAY
	U.S. NUMBERED BICYCLE ROUTE
	N.C. NUMBERED BICYCLE ROUTE





	INTERSTATE INTERCHANGE NUMBER
	SECONDARY ROAD NUMBER
	UTILITY LINES
	RAILROAD LINE
	RAILROAD STATION
	INSET AREA





 STATE LINE  
 COUNTY LINE  
 SMOOTHED URBAN BOUNDARIES  
 CITY LIMITS  
 FERRY ROUTE AND RAMP  
 NARROW CREEK OR STREAM

WIDE RIVER OR CREEK  
RESERVOIR, POND OR LAKE WITH A DAM  
DAM OR DAM WITH LOCK  
WATERFALL  
SWAMP  
COMMUNITY


-  COUNTY SEAT
-  SCHOOL
-  COLLEGE OR UNIVERSITY
-  HOSPITAL
-  COAST GUARD STATION
-  CHURCH

- † CEMETERY
- ★ PATROL STATION
- III CORRECTION OR PENAL INSTITUTION
- ⚡ QUARRY
- ✕ MINE OR PIT
- ⊠ HIGHWAY GARAGE OR MAINT. YARD



- D HIGHWAY DIV. OR DIST. OFFICE
-  MILITARY POST
-  WEIGH STATION
-  FAIRGROUNDS
-  HISTORICAL SITE
-  POINTS OF INTEREST

-  POST OFFICE
-  STATE FOREST
-  LIGHTHOUSE
-  MOUNTAIN SUMMIT
-  MOUNTAIN GAP
-  OVERLOOK

- VISITOR CTR/REST AREA
- WELCOME CTR/REST AREA
- ✈ AIRPORT
- ✈ MILITARY AIRPORT



WILDLIFE REFUGE

 NATIONAL / STATE PARK BOUNDARY  
 GAME LANDS BOUNDARY



MILITARY RESERVATION BOUNDARY



PREPARED BY THE  
NORTH CAROLINA DEPARTMENT OF TRANSPORTATION  
OPERATIONS PROGRAM MANAGEMENT UNIT - MAPPING SECTION  
IN COOPERATION WITH THE  
U.S. DEPARTMENT OF TRANSPORTATION  
FEDERAL HIGHWAY ADMINISTRATION

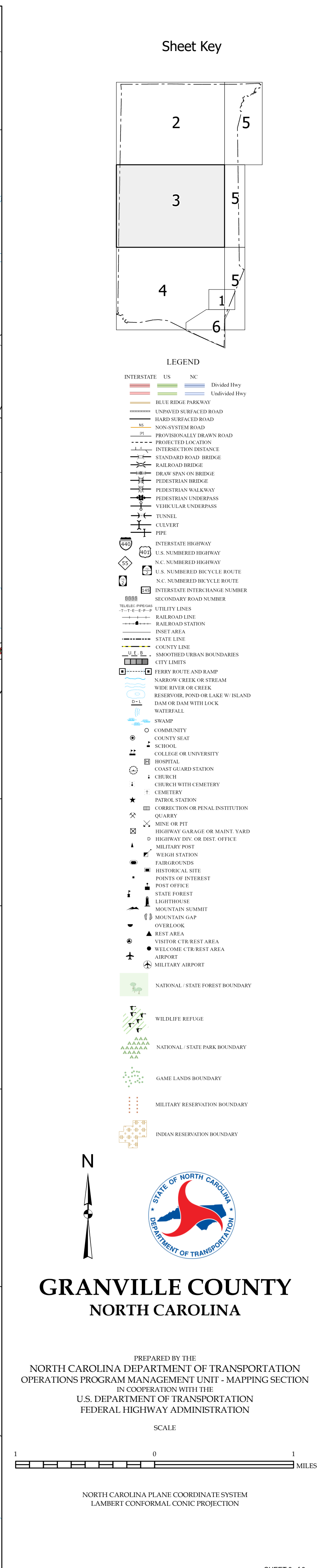
1 0 1

1000000000 000001 MIL

NORTH CAROLINA PLANE COORDINATE SYSTEM  
LAMBERT CONFORMAL CONIC PROJECTION



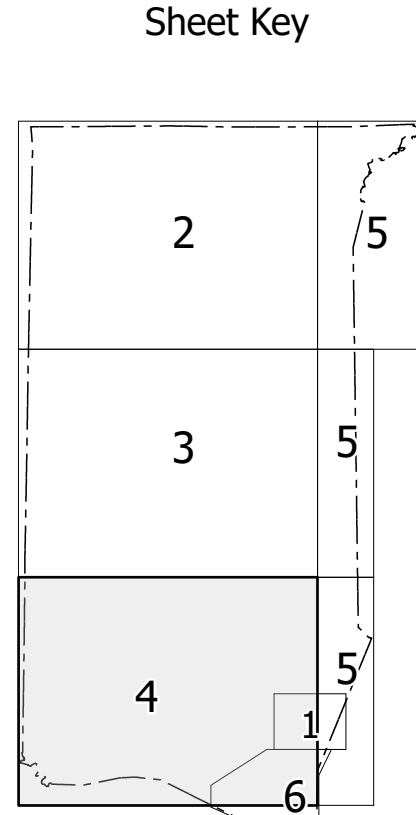
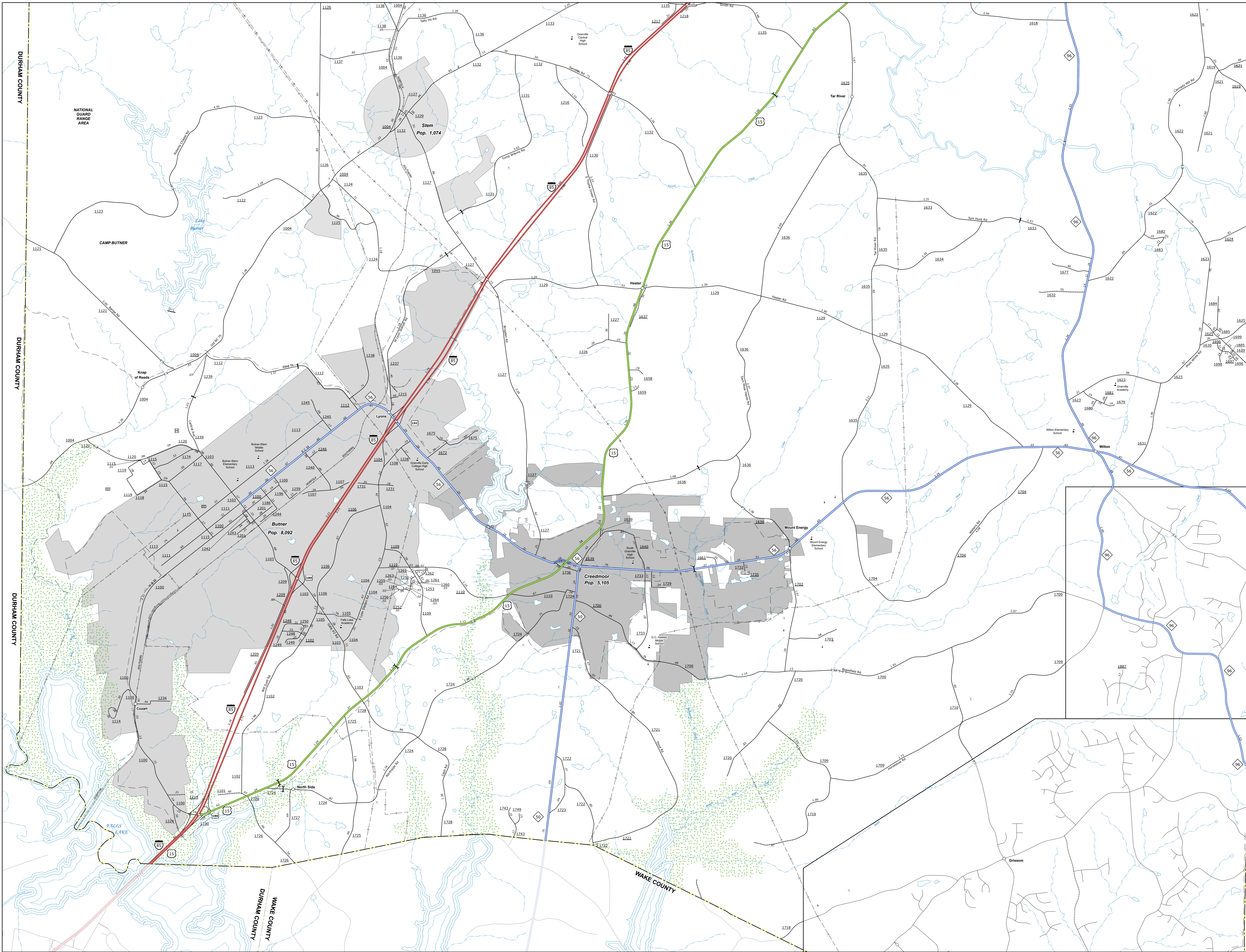
COPIES OF THIS MAP ARE AVAILABLE TO THE  
PUBLIC AT NOMINAL COST. CONTACT US TO ORDER:  
[mapinfo@comcast.net](mailto:mapinfo@comcast.net)  
<http://www.state.gov/resources/State-Mapping/Pages/Ordering-Maps.aspx>  
(919) 634-6480






TERMS OF USE: The Mapping Section's goal is to provide the most accurate and current information possible. Map data is compiled from numerous sources with varying levels of detail and accuracy. The accuracy of the data is not guaranteed. The information shown on this map was last updated in May 2025. This map cannot be construed to be a legal document. The information shown on this map was last updated in May 2025. This map cannot be construed to be a legal document.

COPIES OF THIS MAP ARE AVAILABLE TO THE PUBLIC AT NO CHARGE. CONTACT US TO ORDER. [MappingSection@dot.nc.gov](mailto:MappingSection@dot.nc.gov) or [9197332200](tel:9197332200). <https://www.ncdot.gov/transportation/MappingSection/Products/Maps.aspx>

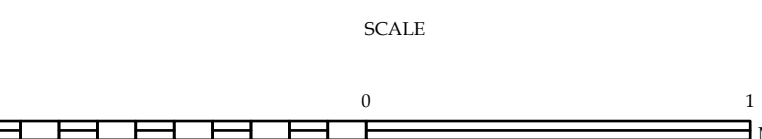


- LEGEND
- INTERSTATE US
  - US NUMBERED HIGHWAY
  - US NUMBERED BI-CYCLE ROUTE
  - INTERSTATE INTERCHANGE NUMBER
  - SECONDARY ROAD NUMBER
  - UTILITY LINE
  - RAILROAD LINE
  - RAILROAD STATION
  - INSIT AREA
  - STATE LINE
  - COUNTY LINE
  - SMOOTHED URBAN BOUNDARIES
  - CITY LIMITS
  - FERRY ROUTE AND RAMP
  - NARROW CREEK OR STREAM
  - WIDE RIVER OR CREEK
  - RESERVOIR, POND OR LAKE W/ ISLAND
  - DAM OR DAM WITH LOCK
  - WATERFALL
  - SWAMP
  - CORPUS
  - COUNTY SEAT
  - SCHOOL
  - COLLEGE OR UNIVERSITY
  - HOSPITAL
  - COAST GUARD STATION
  - CHURCH
  - CHURCH WITH CEMETERY
  - CEMETERY
  - PATROL STATION
  - CORRECTION OR PENAL INSTITUTION
  - QUARRY
  - MINE OR PIT
  - HOUSING GARAGE OR MAIN YARD
  - HIGHWAY DIV. OR DIST. OFFICE
  - MILITARY POST
  - WITCH STATION
  - FARMGROUNDS
  - HISTORICAL SITE
  - POINTS OF INTEREST
  - POST OFFICE
  - STATE FOREST
  - LIGHTHOUSE
  - MOUNTAIN SUMMIT
  - MOUNTAIN GAP
  - OVERLOOK
  - REST AREA
  - VISITOR CTR REST AREA
  - WELCOME CTR REST AREA
  - AIRPORT
  - MILITARY AIRPORT
  - NATIONAL / STATE FOREST BOUNDARY
  - WILDLIFE REFUGE
  - NATIONAL / STATE PARK BOUNDARY
  - GAME LANDS BOUNDARY
  - MILITARY RESERVATION BOUNDARY
  - INDIAN RESERVATION BOUNDARY



# GRANVILLE COUNTY NORTH CAROLINA

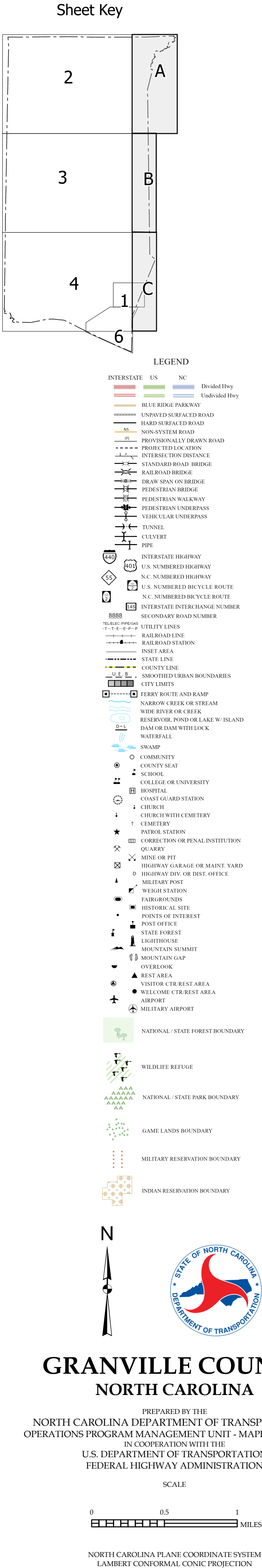
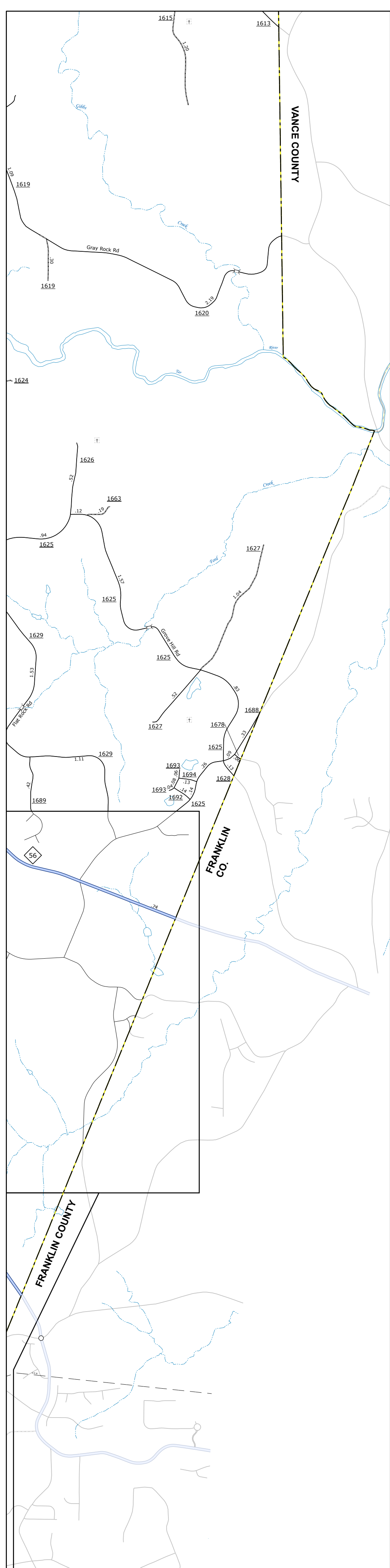
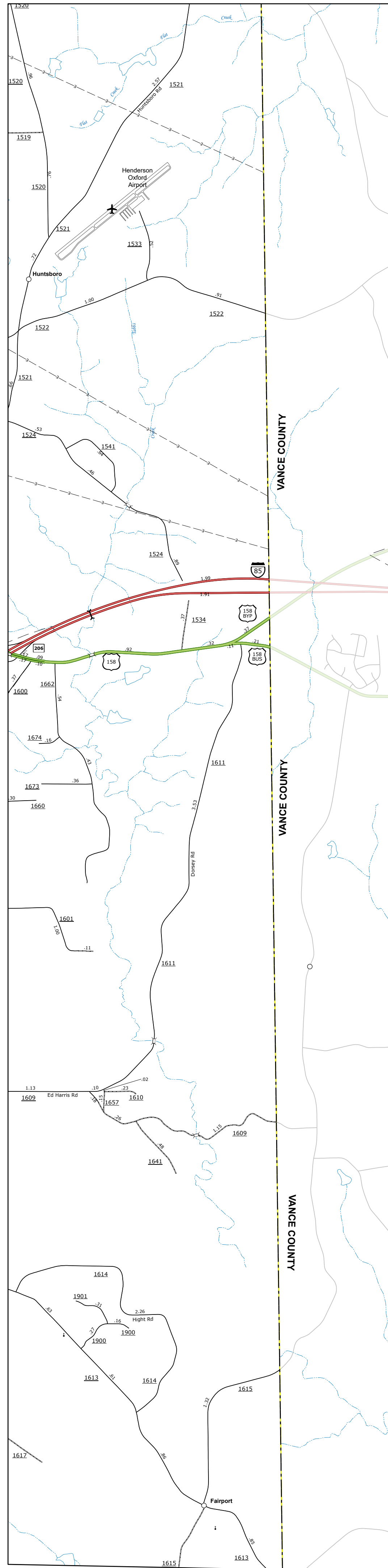
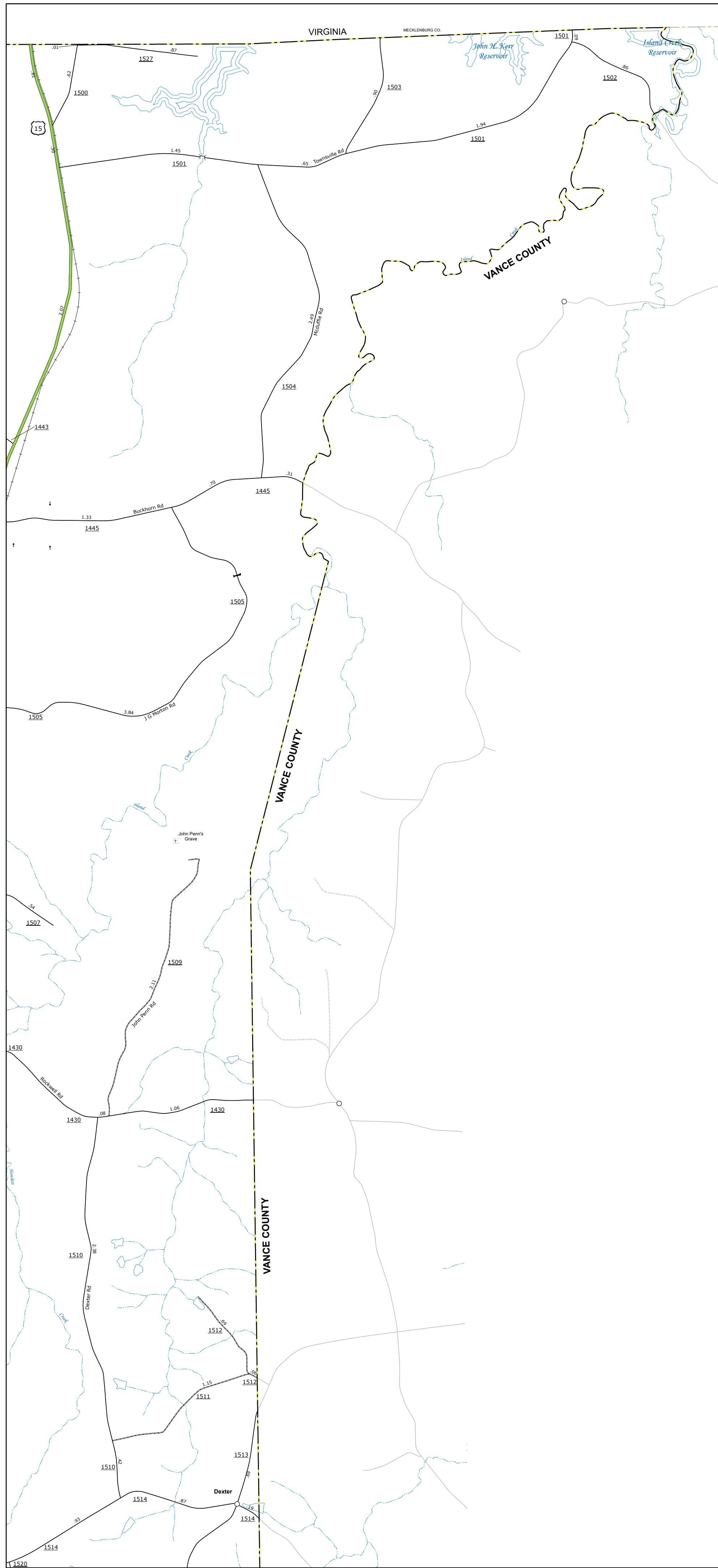
PREPARED BY THE  
NORTH CAROLINA DEPARTMENT OF TRANSPORTATION  
OPERATIONS PROGRAM MANAGEMENT UNIT - MAPPING SECTION  
IN COOPERATION WITH THE  
U.S. DEPARTMENT OF TRANSPORTATION  
FEDERAL HIGHWAY ADMINISTRATION



NORTH CAROLINA PLANE COORDINATE SYSTEM  
LAMBERT CONFORMAL CONIC PROJECTION



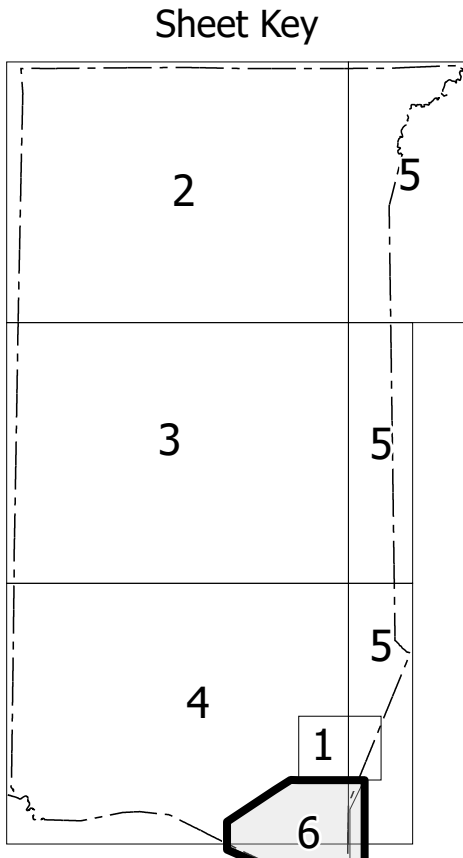
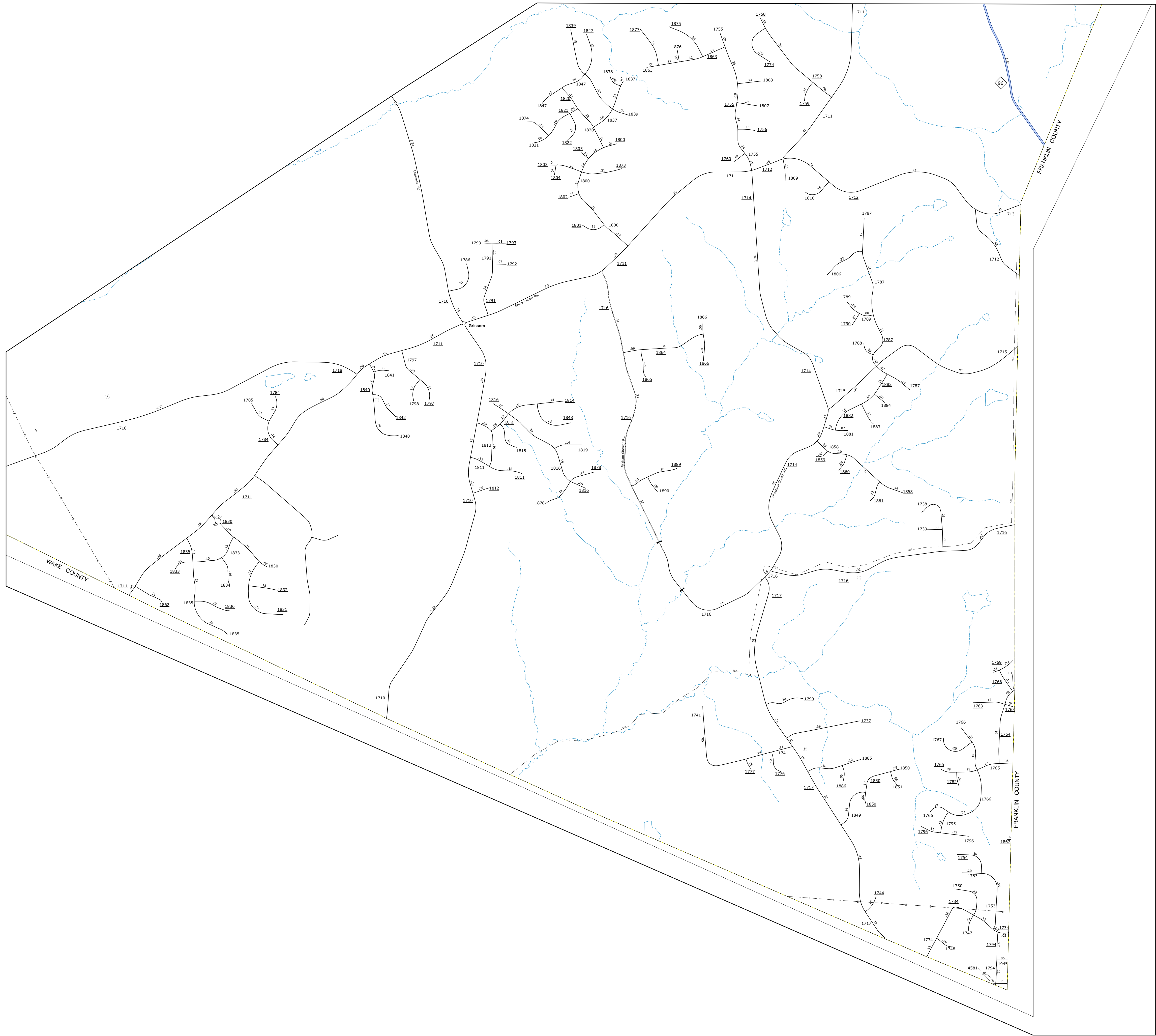
COPIES OF THIS MAP ARE AVAILABLE TO THE  
PUBLIC AT NOMINAL COST. CONTACT US TO ORDER:  
mapping@usgs.gov  
<http://www.fishbase.org/State-Mapping/Papers/Ordering-Maps.aspx>  
(819) 834-0460






TERMS OF USE: The Mapping Section's goal is to provide the most accurate and current information possible. Map data is compiled from numerous sources with varying degrees of accuracy and map accuracy standards. As a result, the accuracy, currency, and completeness of the information shown on this map cannot be guaranteed. The information shown on this map was last updated in May 2025. For more information, please visit the Mapping Section's website at <https://www.ncdot.gov/transportation/mapping>.

COPIES OF THIS MAP ARE AVAILABLE TO THE PUBLIC AT NO CHARGE. CONTACT US TO ORDER: [MappingSection@ncdot.gov](mailto:MappingSection@ncdot.gov) or call 1-800-368-6848. This map was last updated in May 2025.



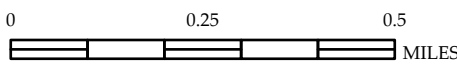
- LEGEND**
- INTERSTATE US NC Divided Hwy Undivided Hwy
- BUILT BRIDGE PARKWAY
- UNPAVED SURFACE ROAD
- HARD SURFACED ROAD
- NO-SYSTEM ROAD
- PROVISIONALLY DRAINAGE ROAD
- PROJECTED LOCATION
- INTERSECTION DISTANCE
- STANDARD ROAD BRIDGE
- RAILROAD BRIDGE
- DR-W-SHOWN BRIDGE
- PEDESTRIAN BRIDGE
- PEDESTRIAN WALKWAY
- PEDESTRIAN UNDERPASS
- VEHICULAR UNDERPASS
- TUNNEL
- CULVERT
- PDE
- INTERSTATE HIGHWAY
- U.S. NUMBERED HIGHWAY
- N.C. NUMBERED HIGHWAY
- U.S. NUMBERED BICYCLE ROUTE
- N.C. NUMBERED BICYCLE ROUTE
- INTERSTATE INTERCHANGE NUMBER
- SECONDARY ROAD NUMBER
- UTILITY LINES
- RAILROAD LINE
- RAILROAD STATION
- STREET LINE
- COUNTY LINE
- SMOOTHED URBAN BOUNDARIES
- CITY LIMITS
- FERRY ROUTE AND RAMP
- NARROW CREEK OR STREAM
- WIDE RIVER OR CREEK
- RESERVOIR, POND OR LAKE W/ ISLAND
- DAM OR DAM WITH LOCK
- WATERFALL
- SWAMP
- COMMUNITY
- COUNTY SEAT
- SCHOOL
- COLLEGE OR UNIVERSITY
- HOSPITAL
- COAST GUARD STATION
- CHURCH
- CHURCH WITH CEMETERY
- CEMETERY
- PATROL STATION
- CORRECTION OR PENAL INSTITUTION
- QUARRY
- MINE OR PIT
- HIGHWAY GARAGE OR MAINT. YARD
- HIGHWAY DIV. OR DIST. OFFICE
- MILITARY POST
- WRECK STATION
- FARMS/GRUNDS
- HISTORICAL SITE
- POINTS OF INTEREST
- POST OFFICE
- STATE FOREST
- LIGHTHOUSE
- MOUNTAIN SUMMIT
- MOUNTAIN GAP
- OVERLOOK
- REST AREA
- VISITOR CENTER AREA
- WELCOME CENTER AREA
- AIRPORT
- MILITARY AIRPORT
- NATIONAL STATE FOREST BOUNDARY
- WILDLIFE REFUGE
- NATIONAL STATE PARK BOUNDARY
- GAME LANDS BOUNDARY
- MILITARY RESERVATION BOUNDARY
- INDIAN RESERVATION BOUNDARY



## GRANVILLE COUNTY NORTH CAROLINA

PREPARED BY THE  
NORTH CAROLINA DEPARTMENT OF TRANSPORTATION  
OPERATIONS PROGRAM MANAGEMENT UNIT - MAPPING SECTION  
IN COOPERATION WITH THE  
U.S. DEPARTMENT OF TRANSPORTATION  
FEDERAL HIGHWAY ADMINISTRATION

SCALE



NORTH CAROLINA PLANE COORDINATE SYSTEM  
LAMBERT CONFORMAL CONIC PROJECTION