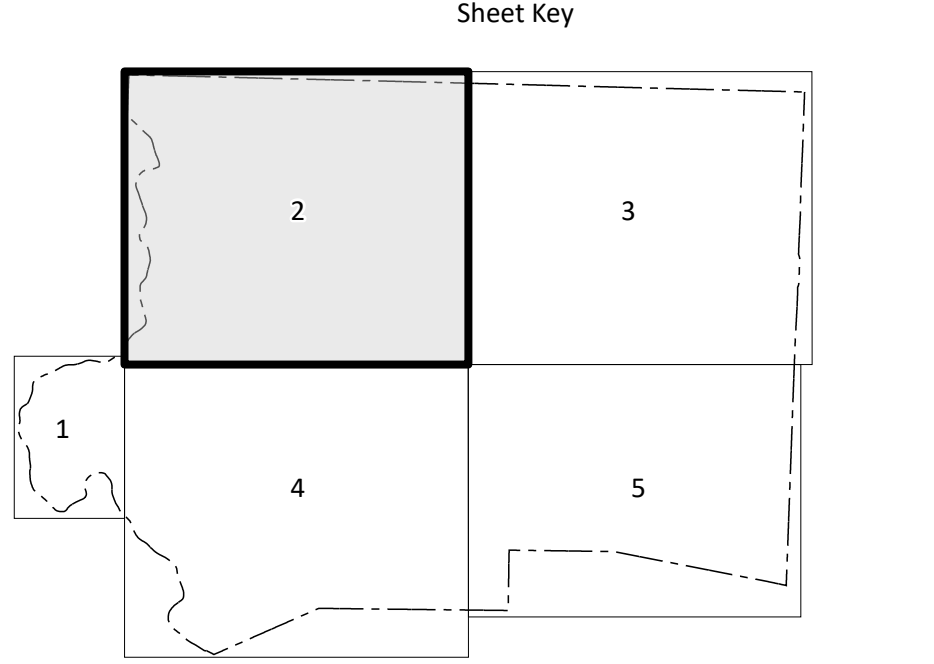
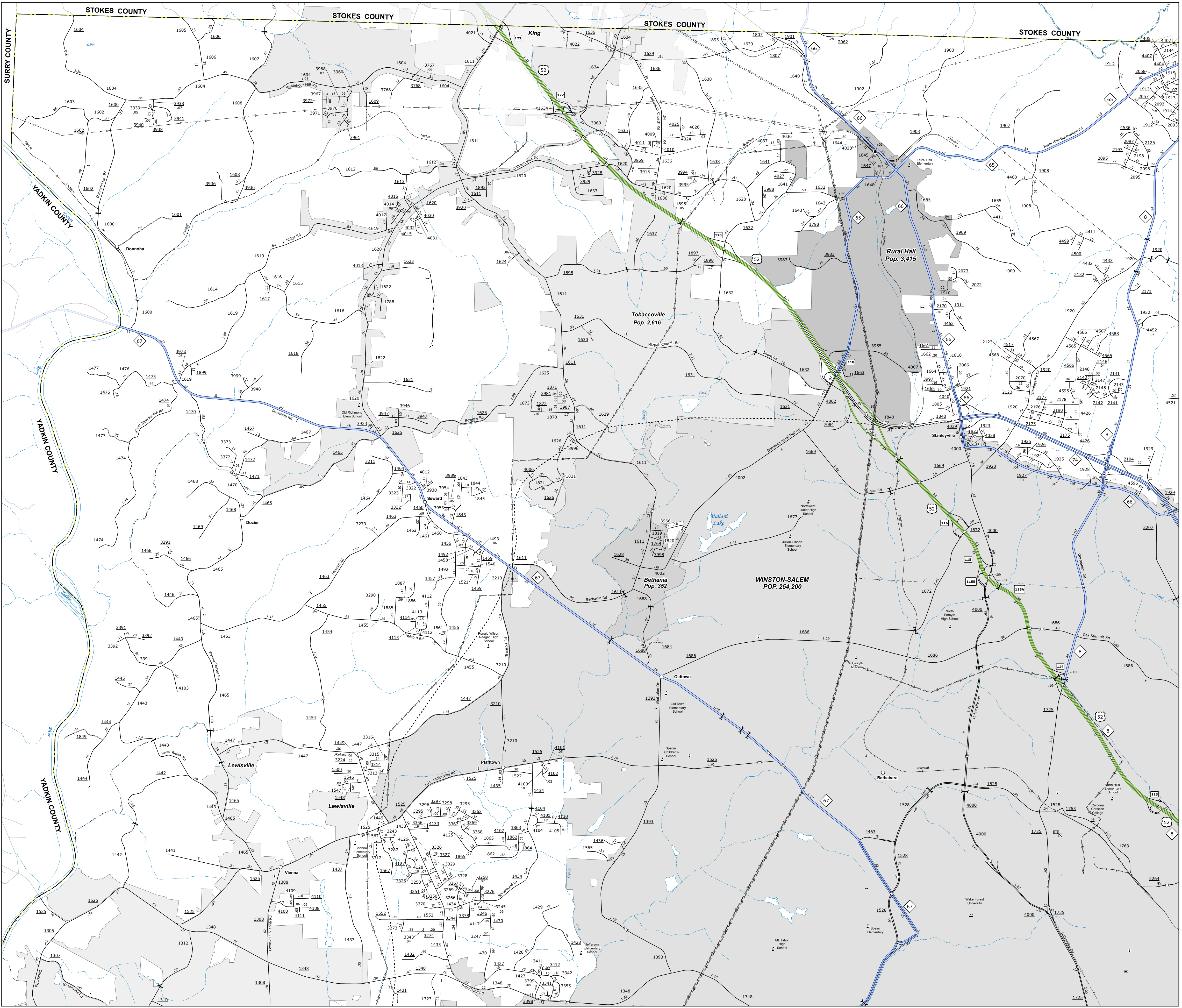


TERMS OF USE: This Mapping Section's goal is to provide the most accurate and current information possible. Map data is compiled from the North Carolina Department of Transportation's (NCDOT) data. The North Carolina Department of Transportation does not warrant the accuracy of the data provided with this map. The North Carolina Department of Transportation is not responsible for any errors in the map data. The map data is provided as a reference only. For official copies of this map, or additional map products, visit www.ncdot.gov/transportation/Mapping/Products/Maps.aspx.

COPIES OF THIS MAP ARE AVAILABLE TO THE PUBLIC AT THE FOLLOWING LOCATIONS: Forsyth County Planning and Development Department, 1000 North Salisbury Street, Winston-Salem, NC 27101-5000. For more information, call 703-440-4400.

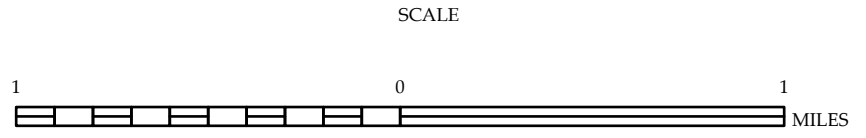


- LEGEND**
- INTERSTATE: US (solid line), NC (dashed line), Divided (dashed line), Undivided (solid line)
 - U.S. NUMBERED HIGHWAY: US (solid line), NC (dashed line), Divided (dashed line), Undivided (solid line)
 - U.S. NUMBERED BI-CYCLE ROUTE: US (solid line), NC (dashed line), Divided (dashed line), Undivided (solid line)
 - U.S. NUMBERED BI-CYCLE ROUTE: US (solid line), NC (dashed line), Divided (dashed line), Undivided (solid line)
 - INTERSTATE INTERCHANGE NUMBER: US (solid line), NC (dashed line), Divided (dashed line), Undivided (solid line)
 - SECONDARY ROAD NUMBER: US (solid line), NC (dashed line), Divided (dashed line), Undivided (solid line)
 - UTILITY LINE: US (solid line), NC (dashed line), Divided (dashed line), Undivided (solid line)
 - RAILROAD LINE: US (solid line), NC (dashed line), Divided (dashed line), Undivided (solid line)
 - RAILROAD STATION: US (solid line), NC (dashed line), Divided (dashed line), Undivided (solid line)
 - INSURANCE AREA: US (solid line), NC (dashed line), Divided (dashed line), Undivided (solid line)
 - STATE LINE: US (solid line), NC (dashed line), Divided (dashed line), Undivided (solid line)
 - COUNTY LINE: US (solid line), NC (dashed line), Divided (dashed line), Undivided (solid line)
 - SMOOTHED URBAN BOUNDARIES: US (solid line), NC (dashed line), Divided (dashed line), Undivided (solid line)
 - CITY LIMITS: US (solid line), NC (dashed line), Divided (dashed line), Undivided (solid line)
 - FERRY ROUTE AND RAMP: US (solid line), NC (dashed line), Divided (dashed line), Undivided (solid line)
 - NARROW CREEK OR STREAM: US (solid line), NC (dashed line), Divided (dashed line), Undivided (solid line)
 - WIDE RIVER OR CREEK: US (solid line), NC (dashed line), Divided (dashed line), Undivided (solid line)
 - RESERVOIR, POND OR LAKE W/ ISLAND: US (solid line), NC (dashed line), Divided (dashed line), Undivided (solid line)
 - DAM OR DAM WITH LOCK: US (solid line), NC (dashed line), Divided (dashed line), Undivided (solid line)
 - WATERFALL: US (solid line), NC (dashed line), Divided (dashed line), Undivided (solid line)
 - SWAMP: US (solid line), NC (dashed line), Divided (dashed line), Undivided (solid line)
 - CORPORATE: US (solid line), NC (dashed line), Divided (dashed line), Undivided (solid line)
 - COUNTY SEAT: US (solid line), NC (dashed line), Divided (dashed line), Undivided (solid line)
 - SCHOOL: US (solid line), NC (dashed line), Divided (dashed line), Undivided (solid line)
 - HOSPITAL: US (solid line), NC (dashed line), Divided (dashed line), Undivided (solid line)
 - COLEGE OR UNIVERSITY: US (solid line), NC (dashed line), Divided (dashed line), Undivided (solid line)
 - CHURCH: US (solid line), NC (dashed line), Divided (dashed line), Undivided (solid line)
 - CHURCH WITH CEMETERY: US (solid line), NC (dashed line), Divided (dashed line), Undivided (solid line)
 - CEMETERY: US (solid line), NC (dashed line), Divided (dashed line), Undivided (solid line)
 - PATROL STATION: US (solid line), NC (dashed line), Divided (dashed line), Undivided (solid line)
 - COLLECTION OR PENAL INSTITUTION: US (solid line), NC (dashed line), Divided (dashed line), Undivided (solid line)
 - QUARRY: US (solid line), NC (dashed line), Divided (dashed line), Undivided (solid line)
 - MINE OR PIT: US (solid line), NC (dashed line), Divided (dashed line), Undivided (solid line)
 - HOUSING GARAGE OR MAIN YARD: US (solid line), NC (dashed line), Divided (dashed line), Undivided (solid line)
 - HIGHWAY DIV. OR DIST. OFFICE: US (solid line), NC (dashed line), Divided (dashed line), Undivided (solid line)
 - MILITARY POST: US (solid line), NC (dashed line), Divided (dashed line), Undivided (solid line)
 - WATER STATION: US (solid line), NC (dashed line), Divided (dashed line), Undivided (solid line)
 - FARGROUNDS: US (solid line), NC (dashed line), Divided (dashed line), Undivided (solid line)
 - HISTORICAL SITE: US (solid line), NC (dashed line), Divided (dashed line), Undivided (solid line)
 - POINTS OF INTEREST: US (solid line), NC (dashed line), Divided (dashed line), Undivided (solid line)
 - POST OFFICE: US (solid line), NC (dashed line), Divided (dashed line), Undivided (solid line)
 - STATE FOREST: US (solid line), NC (dashed line), Divided (dashed line), Undivided (solid line)
 - LIGHTHOUSE: US (solid line), NC (dashed line), Divided (dashed line), Undivided (solid line)
 - MOUNTAIN SUMMIT: US (solid line), NC (dashed line), Divided (dashed line), Undivided (solid line)
 - MOUNTAIN GAP: US (solid line), NC (dashed line), Divided (dashed line), Undivided (solid line)
 - OVERLOOK: US (solid line), NC (dashed line), Divided (dashed line), Undivided (solid line)
 - REST AREA: US (solid line), NC (dashed line), Divided (dashed line), Undivided (solid line)
 - VISITOR CTR REST AREA: US (solid line), NC (dashed line), Divided (dashed line), Undivided (solid line)
 - WELCOME CTR REST AREA: US (solid line), NC (dashed line), Divided (dashed line), Undivided (solid line)
 - AIRPORT: US (solid line), NC (dashed line), Divided (dashed line), Undivided (solid line)
 - MILITARY AIRPORT: US (solid line), NC (dashed line), Divided (dashed line), Undivided (solid line)
 - NATIONAL / STATE FOREST BOUNDARY: US (solid line), NC (dashed line), Divided (dashed line), Undivided (solid line)
 - WILDLIFE REFUGE: US (solid line), NC (dashed line), Divided (dashed line), Undivided (solid line)
 - NATIONAL / STATE PARK BOUNDARY: US (solid line), NC (dashed line), Divided (dashed line), Undivided (solid line)
 - GAME LANDS BOUNDARY: US (solid line), NC (dashed line), Divided (dashed line), Undivided (solid line)
 - MILITARY RESERVATION BOUNDARY: US (solid line), NC (dashed line), Divided (dashed line), Undivided (solid line)
 - INDIAN RESERVATION BOUNDARY: US (solid line), NC (dashed line), Divided (dashed line), Undivided (solid line)



FORSYTH COUNTY NORTH CAROLINA

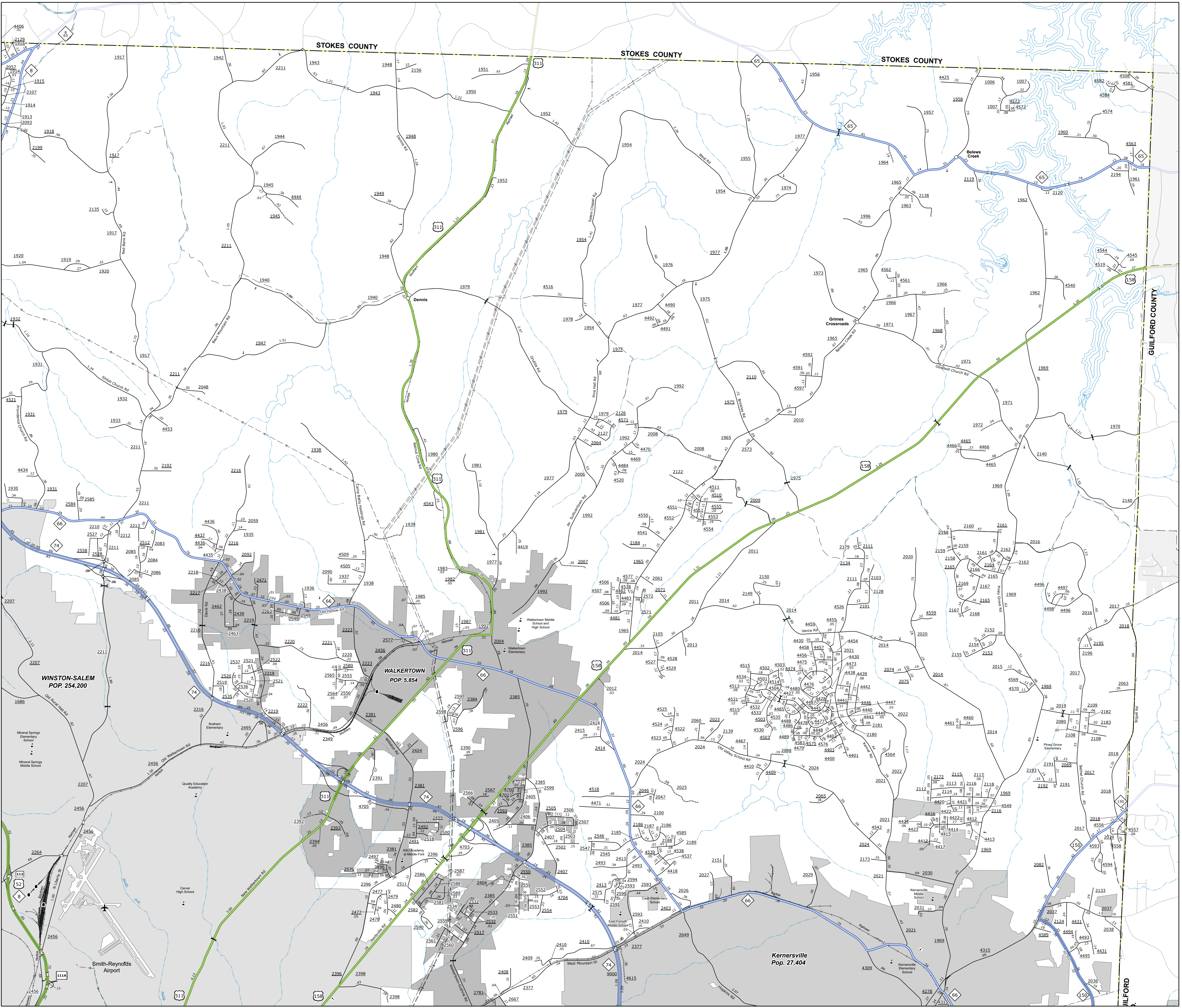
PREPARED BY THE
NORTH CAROLINA DEPARTMENT OF TRANSPORTATION
OPERATIONS PROGRAM MANAGEMENT UNIT - MAPPING SECTION
IN COOPERATION WITH THE
U.S. DEPARTMENT OF TRANSPORTATION
FEDERAL HIGHWAY ADMINISTRATION



NORTH CAROLINA PLANE COORDINATE SYSTEM
LAMBERT CONFORMAL CONIC PROJECTION

TERMS OF USE: This Mapping Section's goal is to provide the most accurate and current information possible. Map data is compiled from the data provided with survey. The North Carolina Department of Transportation and its contractors shall not be liable for any errors in the map data. The original source of this map or additional map products, visit <http://www.ncdot.gov/transportation/Mapping/Products/MapData.aspx>

COPIES OF THIS MAP ARE AVAILABLE TO THE PUBLIC AT THE FOLLOWING OFFICES:
NORTH CAROLINA DEPARTMENT OF TRANSPORTATION
1000 EAST 7TH STREET, SUITE 100
WINSTON-SALEM, NC 27101-1000
(703) 446-4400



Sheet Key

LEGEND

- INTERSTATE US NC Divided Hwy Undivided Hwy
- ROUTE BRIDGE PAVEMENT
- UNPAVED SURFACED ROAD
- HIGHWAY RIGHT-OF-WAY
- PROVISIONALLY DRAWN ROAD
- PROJECTED LAR ARROW
- INTERSECTION DISTANCE
- STANDARD ROAD BRIDGE
- RAILROAD BRIDGE
- DRAW SPAN ON BRIDGE
- PEDESTRIAN BRIDGE
- PEDESTRIAN UNDERPASS
- VEHICULAR UNDERPASS
- TUNNEL
- CULVERT
- PVE
- INTERSTATE HIGHWAY
- U.S. NUMBERED HIGHWAY
- N.C. NUMBERED HIGHWAY
- U.S. NUMBERED BI-CYCLE ROUTE
- N.C. NUMBERED BI-CYCLE ROUTE
- INTERSTATE INTERCHANGE NUMBER
- SECONDARY ROAD NUMBER
- UTILITY LINE
- RAILROAD LINE
- RAILROAD STATION
- INSURANCE AREA
- COUNTY LINE
- STATE LINE
- SMOOTHED URBAN BOUNDARIES
- CITY LIMITS
- FERRY ROUTE AND RAMP
- NARROW CREEK OR STREAM
- WIDE RIVER OR CREEK
- RESERVOIR, POND OR LAKE W. ISLAND
- DAM OR DAM WITH LOCK
- WATERFALL
- SWAMP
- COMMUNITY
- COUNTY SEAT
- SCHOOL
- HOSPITAL
- COAST GUARD STATION
- CHURCH
- CHURCH WITH CEMETERY
- CEMETERY
- PATROL STATION
- COLLECTION OR PENAL INSTITUTION
- QUARRY
- MINE OR PIT
- HOUSING GARAGE OR MAIN YARD
- HIGHWAY DIV. OR DIST. OFFICE
- MILITARY POST
- WATER STATION
- FARMS
- HISTORICAL SITE
- POINTS OF INTEREST
- POST OFFICE
- STATE FOREST
- LIGHTHOUSE
- MOUNTAIN SUMMIT
- MOUNTAIN GAP
- OVERLOOK
- REST AREA
- VISITOR CENTER REST AREA
- WELCOME CENTER REST AREA
- AIRPORT
- MILITARY AIRPORT
- NATIONAL / STATE FOREST BOUNDARY
- WILDLIFE REFUGE
- NATIONAL / STATE PARK BOUNDARY
- GAME LANDS BOUNDARY
- MILITARY RESERVATION BOUNDARY
- INDIAN RESERVATION BOUNDARY

N

FORSYTH COUNTY
NORTH CAROLINA

PREPARED BY THE
NORTH CAROLINA DEPARTMENT OF TRANSPORTATION
OPERATIONS PROGRAM MANAGEMENT UNIT - MAPPING SECTION
IN COOPERATION WITH THE
U.S. DEPARTMENT OF TRANSPORTATION
FEDERAL HIGHWAY ADMINISTRATION

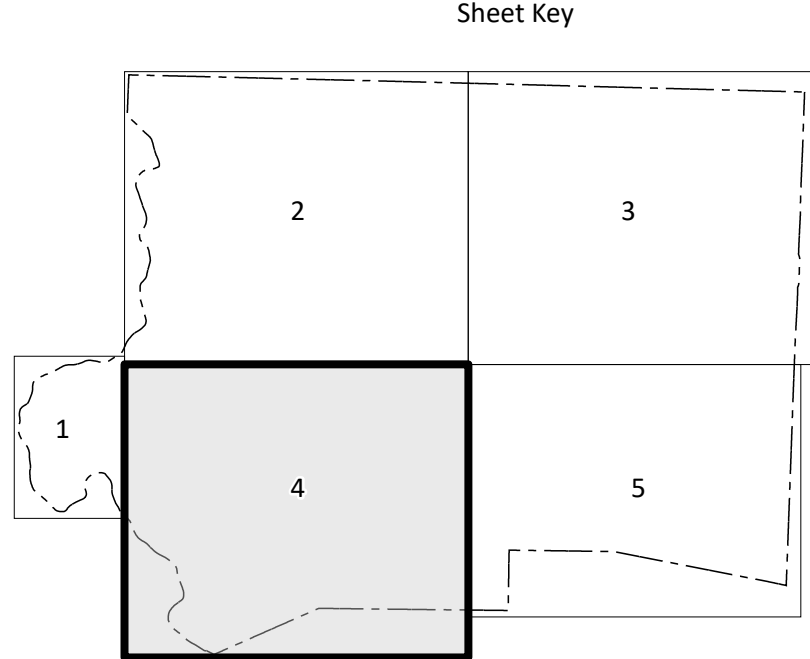
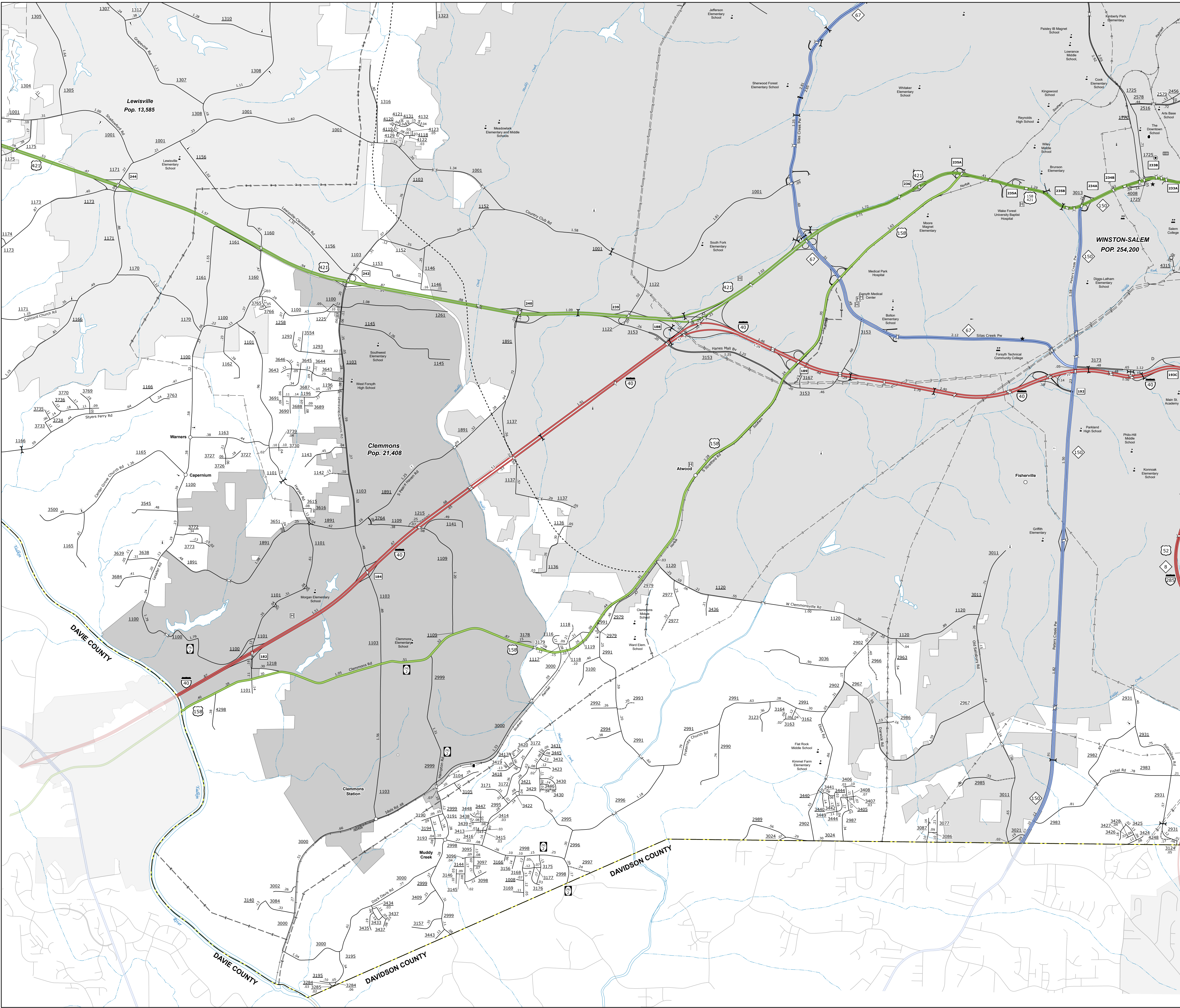
SCALE

1 0 1 MILES

NORTH CAROLINA PLANE COORDINATE SYSTEM
LAMBERT CONFORMAL CONIC PROJECTION

TERMS OF USE: This Mapping Section's goal is to provide the most accurate and current information possible. Map data is compiled from the North Carolina Department of Transportation's (NCDOT) data. The North Carolina Department of Transportation does not warrant the accuracy of the data provided with any form. This map is for informational purposes only and should not be used for any other purpose. The map data is compiled from the North Carolina Department of Transportation's (NCDOT) data. The North Carolina Department of Transportation does not warrant the accuracy of the data provided with any form. This map is for informational purposes only and should not be used for any other purpose.

COPIES OF THIS MAP ARE AVAILABLE TO THE PUBLIC AT THE FOLLOWING ADDRESS: NORTH CAROLINA DEPARTMENT OF TRANSPORTATION, 1000 EAST 7TH STREET, RALEIGH, NC 27601. (919) 882-4400



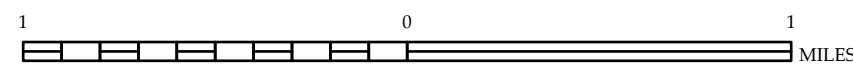
- LEGEND**
- INTERSTATE: US (thick red line), NC (thick blue line), Divided Hwy (dashed blue line), Undivided Hwy (solid blue line)
 - ROUTE: US (thick red line), NC (thick blue line), Divided Hwy (dashed blue line), Undivided Hwy (solid blue line)
 - UNPAVED SUBURBAN ROAD (dashed black line)
 - HIGHWAY (thick red line)
 - PROVISIONALLY DRAWN ROAD (dashed black line)
 - PROPOSED ROAD (dashed black line)
 - STANDARD ROAD (solid black line)
 - RAILROAD BRIDGE (black line with cross-ticks)
 - RAILROAD (black line with cross-ticks)
 - RAILROAD STATION (black line with cross-ticks)
 - RAILROAD AREA (black line with cross-ticks)
 - STATE LINE (dashed black line)
 - COUNTY LINE (dashed black line)
 - CITY LIMITS (dashed black line)
 - FERRY ROUTE AND RAMP (dashed black line)
 - NARROW CREEK OR STREAM (blue line)
 - WIDE RIVER OR CREEK (blue line)
 - RESERVOIR, POND OR LAKE W/ ISLAND (blue line)
 - DAM OR DAM WITH LOCK (blue line)
 - WATERFALL (blue line)
 - SWAMP (blue line)
 - CORNER (black dot)
 - COUNTY SEAT (black dot)
 - SCHOOL (black dot)
 - COLLEGE OR UNIVERSITY (black dot)
 - HOSPITAL (black dot)
 - COAST GUARD STATION (black dot)
 - CHURCH (black dot)
 - CHURCH WITH CEMETERY (black dot)
 - CEMETERY (black dot)
 - PATROL STATION (black dot)
 - COLLECTION OR PENAL INSTITUTION (black dot)
 - QUARRY (black dot)
 - MINE OR PIT (black dot)
 - HOUSING GARAGE OR MAINT. YARD (black dot)
 - HIGHWAY DIV. OR DIST. OFFICE (black dot)
 - MILITARY POST (black dot)
 - WATER STATION (black dot)
 - FARMLANDS (black dot)
 - HISTORICAL SITE (black dot)
 - POINTS OF INTEREST (black dot)
 - POST OFFICE (black dot)
 - STATE FOREST (black dot)
 - LIGHTHOUSE (black dot)
 - MOUNTAIN SUMMIT (black dot)
 - MOUNTAIN GAP (black dot)
 - OVERLOOK (black dot)
 - REST AREA (black dot)
 - VISITOR CTR REST AREA (black dot)
 - WELCOME CTR REST AREA (black dot)
 - AIRPORT (black dot)
 - MILITARY AIRPORT (black dot)
 - NATIONAL / STATE FOREST BOUNDARY (dashed green line)
 - WILDLIFE REFUGE (dashed green line)
 - NATIONAL / STATE PARK BOUNDARY (dashed green line)
 - GAME LANDS BOUNDARY (dashed green line)
 - MILITARY RESERVATION BOUNDARY (dashed green line)
 - INDIAN RESERVATION BOUNDARY (dashed green line)



FORSYTH COUNTY NORTH CAROLINA

PREPARED BY THE
NORTH CAROLINA DEPARTMENT OF TRANSPORTATION
OPERATIONS PROGRAM MANAGEMENT UNIT - MAPPING SECTION
IN COOPERATION WITH THE
U.S. DEPARTMENT OF TRANSPORTATION
FEDERAL HIGHWAY ADMINISTRATION

SCALE



NORTH CAROLINA PLANE COORDINATE SYSTEM
LAMBERT CONFORMAL CONIC PROJECTION

