


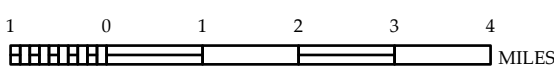
- LEGEND**
- INTERSTATE US NC
  - Divided Hwy
  - Unimproved Hwy
  - Blue Ridge Parkway
  - Unimproved Surface Road
  - Hard Surface Road
  - Non-System Road
  - Provisionally Open Road
  - Projected Location
  - Interchange Distance
  - INTERSTATE HIGHWAY
  - U.S. NUMBERED HIGHWAY
  - U.S. NUMBERED BY-CYCLE ROUTE
  - N.C. NUMBERED BY-CYCLE ROUTE
  - INTERSTATE INTERCHANGE NUMBER
  - SECONDARY ROAD NUMBER
  - UTILITY LINES
  - RAILROAD LINE
  - RAILROAD STATION
  - INLET AREA
  - ESTUARY
  - CITY LIMITS
  - UNINCORPORATED URBAN BOUNDARIES
  - CITY LIMITS
  - FERRY ROUTE AND RAMP
  - NARROW CREEK OR STREAM
  - WIDE RIVER OR CREEK
  - RENDON POINT OR LAKE W. ISLAND
  - DAM OR DAM PIER LOCK
  - WATERFALL
  - SWAMP
  - COMMUNITY
  - COUNTY SEAT
  - SCHOOL
  - COLLEGE OR UNIVERSITY
  - HOSPITAL
  - COAST GUARD STATION
  - CHURCH
  - CHURCH WITH CEMETERY
  - CEMETERY
  - PARK STATION
  - CORRECTIONAL OR PENAL INSTITUTION
  - QUARRY
  - MINE OR PIT
  - HIGHWAY GARAGE OR MAINT. YARD
  - HIGHWAY DIV. OR DIST. OFFICE
  - MILITARY POST
  - WRECK STATION
  - FAIRGROUNDS
  - HISTORICAL SITE
  - POINTS OF INTEREST
  - POST OFFICE
  - STATE FOREST
  - LIGHTHOUSE
  - MOUNTAIN SUMMIT
  - MOUNTAIN CAP
  - OVERLOOK
  - REST AREA
  - VISITOR CENTER AREA
  - WELCOME CENTER AREA
  - ARPORT
  - MILITARY AIRPORT
  - NATIONAL STATE FOREST BOUNDARY
  - WILDLIFE REFUGE
  - NATIONAL STATE PARK BOUNDARY
  - GAME LANDS BOUNDARY
  - MILITARY RESERVATION BOUNDARY
  - INDIAN RESERVATION BOUNDARY



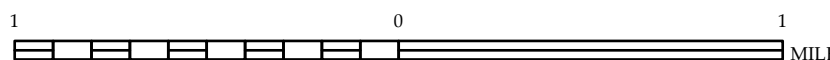
## CURRITUCK COUNTY NORTH CAROLINA

PREPARED BY THE  
NORTH CAROLINA DEPARTMENT OF TRANSPORTATION  
OPERATIONS PROGRAM MANAGEMENT UNIT - MAPPING SECTION  
IN COOPERATION WITH THE  
U.S. DEPARTMENT OF TRANSPORTATION  
FEDERAL HIGHWAY ADMINISTRATION

SCALE



SCALE FOR ENLARGEMENTS



COPIES OF THIS MAP ARE AVAILABLE TO THE  
PUBLIC AT NOMINAL COST. CONTACT US TO ORDER:  
[ncdot.mapping@ncdot.gov](mailto:ncdot.mapping@ncdot.gov)  
<https://connect.ncdot.gov/resources/State-Mapping/Pages/Ordering-Maps.aspx>  
(919) 834-4469

TERMS OF USE: The Mapping Section's goal is to provide the most accurate and current information possible. Map data is compiled from numerous sources with varying dates of publication and map accuracy standards. As a result, the accuracy, currency, and completeness of the data provided will vary. The North Carolina Department of Transportation shall not be held liable for any errors in the map data. This map cannot be construed to be a legal document. The information shown on this map was last updated in February 2025. For digital copies of this map or additional map products, visit <https://connect.ncdot.gov/resources/State-Mapping>.

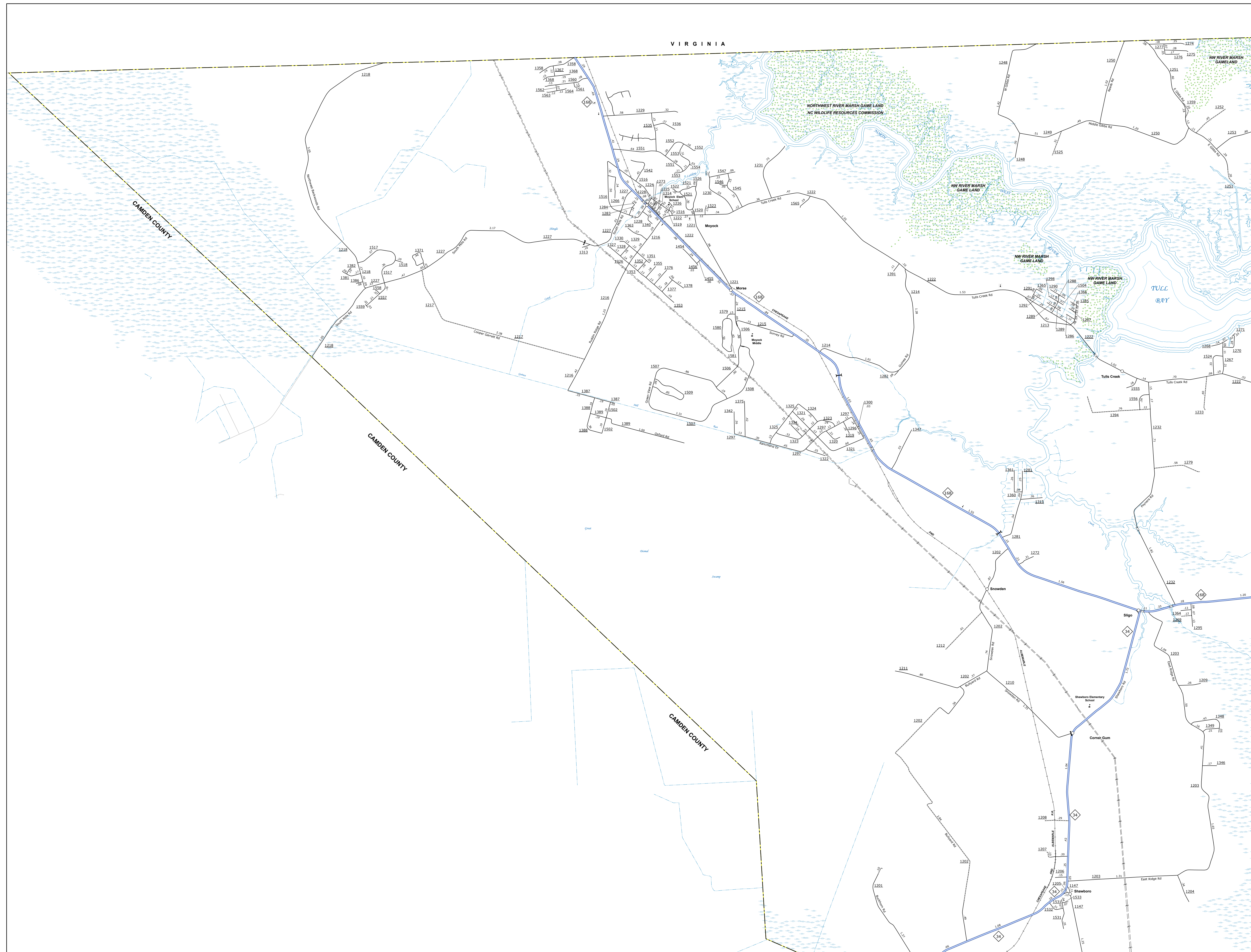
NORTH CAROLINA PLANE COORDINATE SYSTEM  
LAMBERT CONFORMAL CONIC PROJECTION

SHEET 1 OF 5


DIVISION 1 DISTRICT 1 CURRITUCK COUNTY NORTH CAROLINA FIPS 053



COPIES OF THIS MAP ARE AVAILABLE TO THE  
PUBLIC AT NOMINAL COST. CONTACT US TO ORDER:  
[mapingsupport@ncdot.gov](mailto:mapingsupport@ncdot.gov)  
<https://connect.ncdot.gov/resources/State-Mapping/Pages/Ordering-Maps.aspx>  
(919) 834-8480



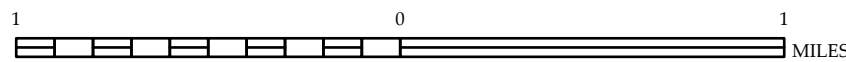
LEGEND	US	NC
	Divided	Divided
	Undivided	Undivided
	Blue Ridge Parkway	Blue Ridge Parkway
	Unimproved Suburban Road	Unimproved Suburban Road
	Road Surface Road	Road Surface Road
	Unimproved Road	Unimproved Road
	Provisionally Drained Road	Provisionally Drained Road
	Prohibited Access	Prohibited Access
	Street Intersection	Street Intersection
	Interstate Highway	Interstate Highway
	U.S. Numbered Highway	U.S. Numbered Highway
	N.C. Numbered Highway	N.C. Numbered Highway
	North Carolina Turnpike	North Carolina Turnpike
	N.C. Numbered Bicycle Route	N.C. Numbered Bicycle Route
	Interstate Interchange Number	Interstate Interchange Number
	County Road Number	County Road Number
	Utility Lines	Utility Lines
	Railroad Line	Railroad Line
	Railroad Station	Railroad Station
	State Area	State Area
	County Line	County Line
	Smoothed Urban Boundaries	Smoothed Urban Boundaries
	City Limits	City Limits
	Ferry Route and Ramp	Ferry Route and Ramp
	Narrow Creek or Stream	Narrow Creek or Stream
	State River or Creek	State River or Creek
	Reservoir, Pond or Lake w/ Island	Reservoir, Pond or Lake w/ Island
	Dam or Dam with Lock	Dam or Dam with Lock
	Swamp	Swamp
	Community	Community
	County Seat	County Seat
	College or University	College or University
	Hospital	Hospital
	Court or Cemetery	Court or Cemetery
	Church	Church
	Church with Cemetery	Church with Cemetery
	U.S. Military Reservation	U.S. Military Reservation
	Public Station	Public Station
	Corridor or Penal Institution	Corridor or Penal Institution
	Army	Army
	Navy or PRT	Navy or PRT
	State Game or Game Maint. Yard	State Game or Game Maint. Yard
	Highway Info. or Dist. Office	Highway Info. or Dist. Office
	Military Post	Military Post
	Wildlife Refugation	Wildlife Refugation
	Fairgrounds	Fairgrounds
	Historical Site	Historical Site
	Point of Interest	Point of Interest
	Post Office	Post Office
	State Forest	State Forest
	Light House	Light House
	Mountain Summit	Mountain Summit
	Mountain Gap	Mountain Gap
	Rest Area	Rest Area
	Vehicle Ctr Rest Area	Vehicle Ctr Rest Area
	Wildlife Ctr Rest Area	Wildlife Ctr Rest Area
	Airport	Airport
	Military Airport	Military Airport
	National State Forest Boundary	National State Forest Boundary
	Wildlife Refuge	Wildlife Refuge
	National State Park Boundary	National State Park Boundary
	Game Lands	Game Lands
	Military Reservation Boundary	Military Reservation Boundary
	Indian Reservation Boundary	Indian Reservation Boundary



**CURRITUCK COUNTY**  
**NORTH CAROLINA**

PREPARED BY THE  
NORTH CAROLINA DEPARTMENT OF TRANSPORTATION  
OPERATIONS PROGRAM MANAGEMENT UNIT - MAPPING SECTION  
IN COOPERATION WITH THE  
U.S. DEPARTMENT OF TRANSPORTATION  
FEDERAL HIGHWAY ADMINISTRATION

SCALE



NORTH CAROLINA PLANE COORDINATE SYSTEM  
LAMBERT CONFORMAL CONIC PROJECTION



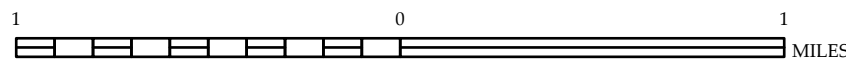
COPIES OF THIS MAP ARE AVAILABLE TO THE



LEGEND		US	NC
	WATER		Decoded by Unlabeled User
	BOUNDARY		
	BOUNDARY		
	BOUNDARY		
	BOUNDARY		
	BOUNDARY		
	BOUNDARY		
	BOUNDARY		
	BOUNDARY		
	BOUNDARY		
	BOUNDARY		
	BOUNDARY		
	BOUNDARY		
	BOUNDARY		
	BOUNDARY		
	BOUNDARY		
	BOUNDARY		
	BOUNDARY		
	BOUNDARY		
	BOUNDARY		
	BOUNDARY		
	BOUNDARY		
	BOUNDARY		
	BOUNDARY		
	BOUNDARY		
	BOUNDARY		
	BOUNDARY		
	BOUNDARY		
	BOUNDARY		
	BOUNDARY		
	BOUNDARY		
	BOUNDARY		
	BOUNDARY		
	BOUNDARY		
	BOUNDARY		
	BOUNDARY		
	BOUNDARY		
	BOUNDARY		
	BOUNDARY		
	BOUNDARY		
	BOUNDARY		
	BOUNDARY		
	BOUNDARY		
	BOUNDARY		
	BOUNDARY		
	BOUNDARY		
	BOUNDARY		
	BOUNDARY		
	BOUNDARY		
	BOUNDARY		
	BOUNDARY		
	BOUNDARY		
	BOUNDARY		
	BOUNDARY		
	BOUNDARY		
	BOUNDARY		
	BOUNDARY		
	BOUNDARY		
	BOUNDARY		
	BOUNDARY		
	BOUNDARY		
	BOUNDARY		
	BOUNDARY		
	BOUNDARY		
	BOUNDARY		
	BOUNDARY		
	BOUNDARY		
	BOUNDARY		
	BOUNDARY		
	BOUNDARY		
	BOUNDARY		
	BOUNDARY		
	BOUNDARY		
	BOUNDARY		
	BOUNDARY		
	BOUNDARY		
	BOUNDARY		
	BOUNDARY		
	BOUNDARY		
	BOUNDARY		
	BOUNDARY		



SCALE



NORTH CAROLINA PLANE COORDINATE SYSTEM  
LAMBERT CONFORMAL CONIC PROJECTION



COPIES OF THIS MAP ARE AVAILABLE TO THE  
PUBLIC AT NOMINAL COST. CONTACT US TO ORDER:  
mapping@connecticut.gov  
<https://connect.icdot.gov/resources/State-Mapping/Pages/Ordering-Maps.aspx>  
(810) 834-8480



The diagram shows a sequence of five steps represented by overlapping boxes. Box 1 is the top-left box. Box 2 is below and to the right of Box 1. Box 3 is to the right of Box 1. Box 4 is a shaded box, positioned below Box 2 and to the right of Box 3. Box 5 is below Box 4. A dashed line connects the top-right corner of Box 1 to the bottom-right corner of Box 5, passing through the corners of the intermediate boxes.

INTERSTATE	US	NC	Dashed Grey	Dashed Grey
	BLUE RIVER PARKWAY			
	UNPAVED IMPROVED ROAD			
	IMPROVED ROAD			
	NON-SYSTEM ROAD			
	RAILROAD TRACK ROAD			
	PROTECTED LOCATION			
	INTERIOR DISTANCE			
	RAILROAD TRACK			
	RAILROAD BRIDGE			
	TRAILROAD OR BRIDGE			
	FORESTED BRIDGE			
	PEDESTRIAN WALKWAY			
	PEDESTRIAN UNDERPASS			
	VEHICULAR UNDERPASS			
	TUNNEL			
	CULVERT			
	PIPE			
	INTERSTATE HIGHWAY			
	U.S. NATIONAL HIGHWAY			
	N.C. NUMBERED HIGHWAY			
	U.S. NUMBERED BI-CYCLE ROUTE			
	N.C. NUMBERED BI-CYCLE ROUTE			
	INTERSTATE INTERSTATE NUMBER			
	SECONDARY ROAD NUMBER			
	UTILITY LINES			
	RAILROAD LINE			
	RAILROAD STATION			
	RAILROAD LINE			
	STATE LINE			
	COUNTY LINE			
	UNPAVED BOUNDARIES			
	CITY LIMITS			
	PIKE ROAD AND RAMP			
	NARROW CREEK OR STREAM			
	WIDE CREEK			
	RESERVOIR, POOL WITH LOCK, W. BEAN DAM OR DAM WITH LOCK			
	SWAMP			
	COINTEGRITY			
	COUNTY SEAT			
	SCHOOL			
	CAMP OR UNIVERSITY			
	HOSPITAL			
	CAMP GROUND STATION			
	CHURCH			
	CHURCH WITH CEMETERY			
	CENOTAPH			
	PATROL STATION			
	CAMP OR PENAL INSTITUTION			
	QUARRY			
	MINE OR PIT			
	RAILROAD GALLERY OR MAIN YARD			
	WATERWAY OR DIST. OFFICE			
	WATER STATION			
	FABRICATION			
	HISTORICAL SITE			
	POINTS OF INTEREST			
	POWDER			
	STATE FOREST			
	LIGHTHOUSE			
	OVERLOOKING SUMMIT			
	MOUNTAIN GAP			
	OVERLOOK			
	REST AREA			
	VISITOR REST AREA			
	WATER REST AREA			
	AIRPORT			
	MILITARY AIRPORT			
	NATIONAL STATE FOREST BOUNDARY			
	WILDLIFE REFUGE			
	NATIONAL STATE PARK BOUNDARY			
	GAME LANDS			
	MILITARY RESERVATION BOUNDARY			
	INDIAN RESERVATION BOUNDARY			




PREPARED BY THE  
NORTH CAROLINA DEPARTMENT OF TRANSPORTATION  
OPERATIONS PROGRAM MANAGEMENT UNIT - MAPPING SECTION  
IN COOPERATION WITH THE  
U.S. DEPARTMENT OF TRANSPORTATION  
FEDERAL HIGHWAY ADMINISTRATION

NORTH CAROLINA PLANE COORDINATE SYSTEM  
LAMBERT CONFORMAL CONIC PROJECTION

DIVISION 1    DISTRICT 1    CURRITUCK COUNTY    NORTH CAROLINA    FIPS 053



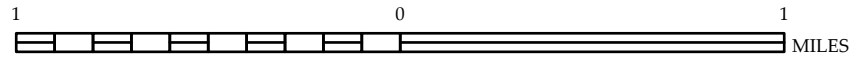
COPIES OF THIS MAP ARE AVAILABLE TO THE  
PUBLIC AT NOMINAL COST. CONTACT US TO ORDER:  
mapinfo@portofportland.gov  
<https://connect.ncdot.gov/resources/State-Mapping/Pages/Ordering-Maps.aspx>  
(919) 834-6480

[illegible]

**CURRITUCK COUNTY**  
**NORTH CAROLINA**

PREPARED BY THE  
NORTH CAROLINA DEPARTMENT OF TRANSPORTATION  
OPERATIONS PROGRAM MANAGEMENT UNIT - MAPPING SECTION  
IN COOPERATION WITH THE  
U.S. DEPARTMENT OF TRANSPORTATION  
FEDERAL HIGHWAY ADMINISTRATION

SCALE



NORTH CAROLINA PLANE COORDINATE SYSTEM  
LAMBERT CONFORMAL CONIC PROJECTION