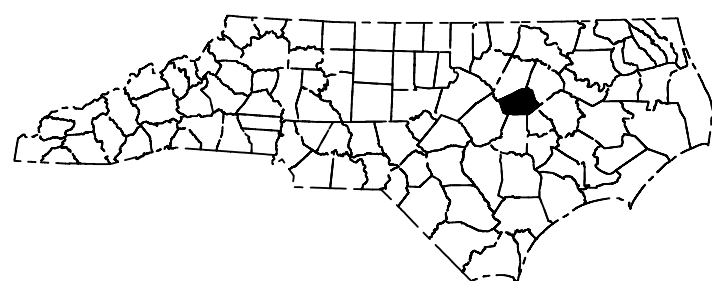


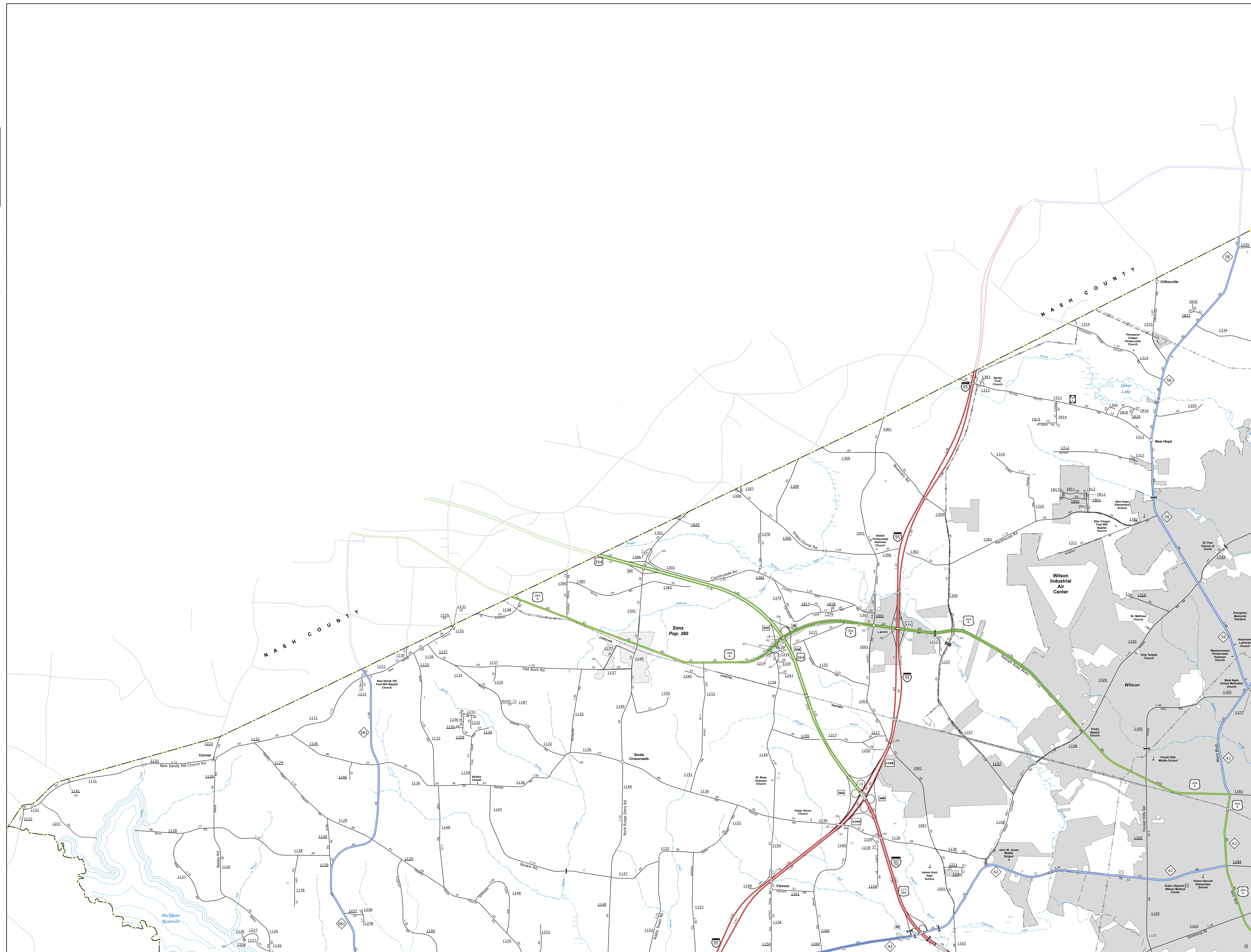
PREPARED BY THE
NORTH CAROLINA DEPARTMENT OF TRANSPORTATION
OPERATIONS PROGRAM MANAGEMENT UNIT - MAPPING SECTION
IN COOPERATION WITH THE
U.S. DEPARTMENT OF TRANSPORTATION
FEDERAL HIGHWAY ADMINISTRATION



TERMS OF USE: The Mapping Section's goal is to provide the most accurate and current information possible. Map data is compiled from numerous sources with varying dates of publication and map accuracy standards. As a result, the accuracy, currency, and completeness of the data provided will vary. The North Carolina Department of Transportation shall not be held liable for any errors in the map data. This map cannot be construed to be a legal document. The information shown on this map was last updated in July 2024. For digital copies of this map or additional map products, visit <https://connect.ncdot.gov/resources/State-Mapping>.

SHEET 1 OF 5

COPIES OF THIS MAP ARE AVAILABLE TO THE
PUBLIC AT NOMINAL COST. CONTACT US TO ORDER:
mappingsupport@nrcos.gov
<https://nrcos.ncd.net/resources/State-Mapping/Pages/Ordering-Maps.aspx>

[illegible]

SCALE



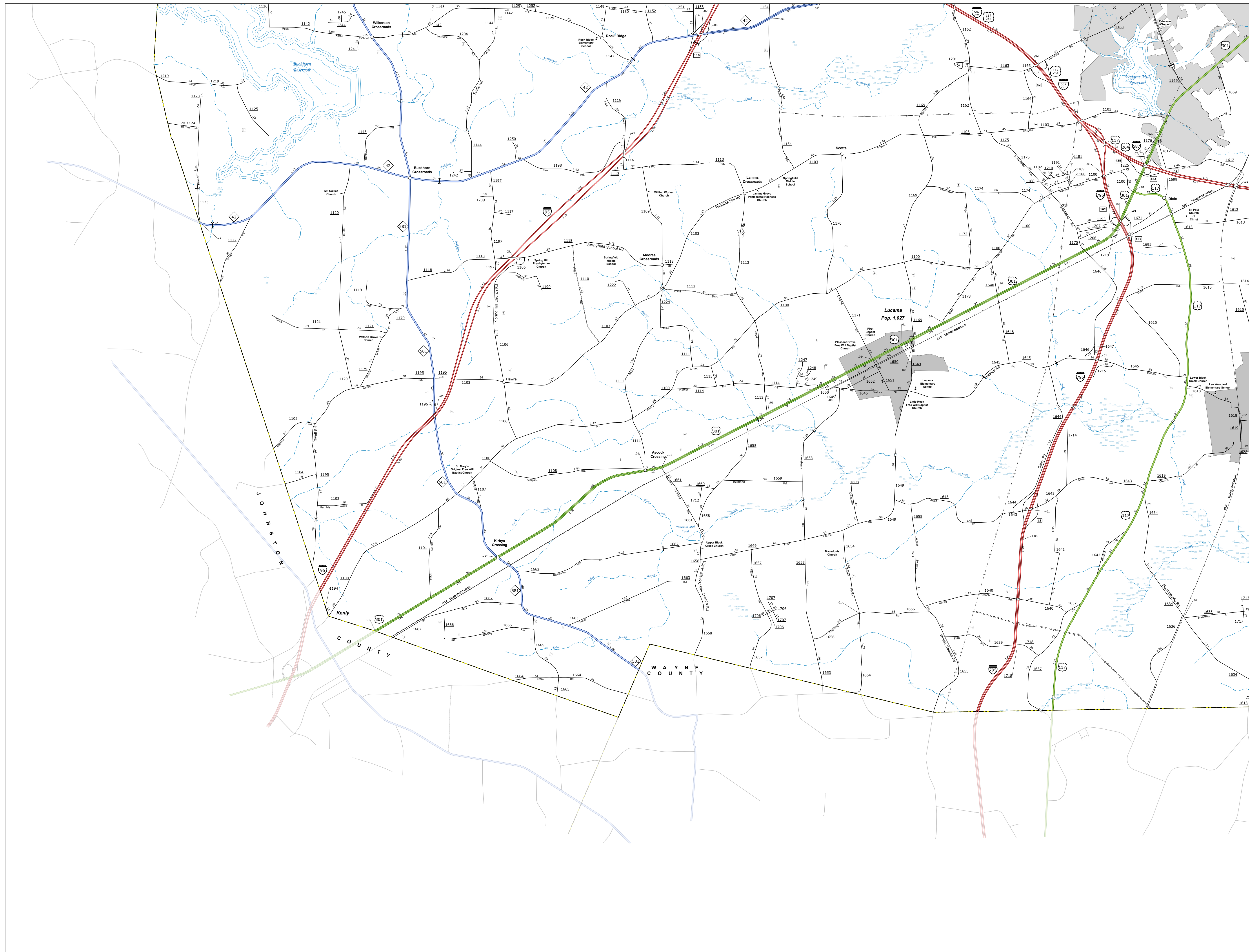
2 WILSON COUNTY NORTH CAROLINA FIPS 195

COPIES OF THIS MAP ARE AVAILABLE TO THE PUBLIC AT NOMINAL COST. CONTACT US TO ORDER.

-

PREPARED BY THE
NORTH CAROLINA DEPARTMENT OF TRANSPORTATION
OPERATIONS PROGRAM MANAGEMENT UNIT - MAPPING SECTION
IN COOPERATION WITH THE
U.S. DEPARTMENT OF TRANSPORTATION
FEDERAL HIGHWAY ADMINISTRATION

COPIES OF THIS MAP ARE AVAILABLE TO THE PUBLIC AT NOMINAL COST. CONTACT US TO ORDER:
mappingsupport@niodot.gov
<https://niodemr.niodot.gov/resources/State-Mapping/Pages/>
 (919) 834-6460

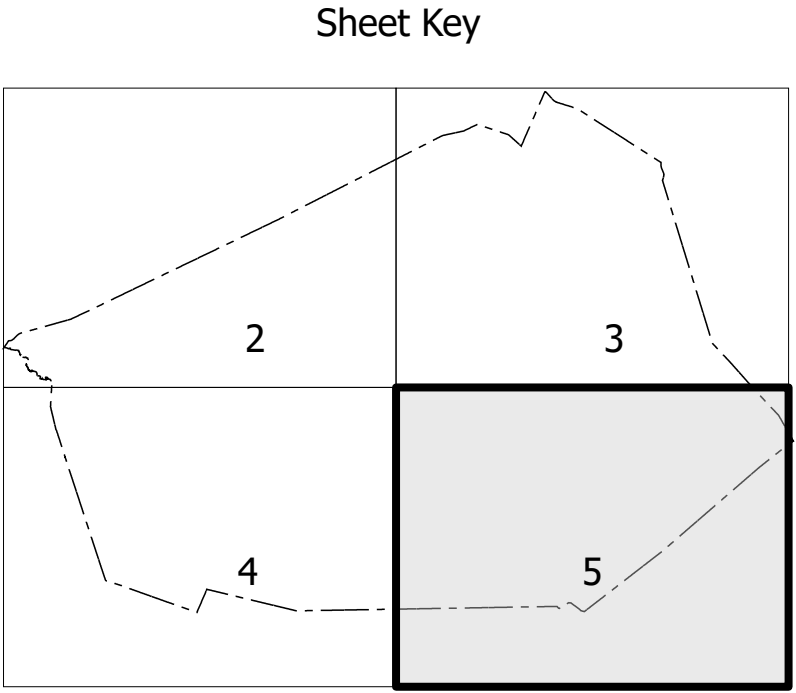
[illegible]

SCALE

NORTH CAROLINA PLANE COORDINATE SYSTEM
LAMBERT CONFORMAL CONIC PROJECTION

TERMS OF USE: The Mapping Bureau's goal is to provide the most accurate and current information possible. Map data is compiled from numerous sources with varying degrees of indication and map accuracy standards. As a result, the accuracy, completeness, and timeliness of the information shown on this map cannot be guaranteed. The information shown on this map was last updated in July 2024. For digital copies of this map or additional map products, visit <https://www.ncdot.gov/MapData/Products/Maps.aspx>.

COPIES OF THIS MAP ARE AVAILABLE TO THE PUBLIC AT NOMINAL COST. CONTACT US TO ORDER. maps@ncdot.gov or [919.463.4460](tel:9194634460).



LEGEND

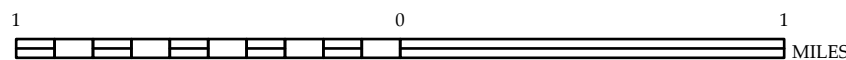
- INTERSTATE US NC Undeveloped
- Blue Ridge Parkway
- Unimproved/Unimproved Road
- Hard Surface Road
- Non-Surface Road
- Provisionally Driveway Road
- Prohibited Location
- Intersection/Interchange
- Standard Road Bridge
- Railroad Bridge
- Draw Span (on Bridge)
- Pedestrian Bridge
- Pedestrian Walkway
- Pedestrian Underpass
- Vehicle Underpass
- Tunnel
- Utility
- Interstate Highway
- U.S. Numbered Highway
- U.S. Numbered Bicycle Route
- N.C. Numbered Bicycle Route
- Interstate Interchange Number
- Secondary Road Number
- Utility Lines
- Railroad Line
- Railroad Station
- Inset Area
- State Line
- County Line
- City Limits
- Ferry Route
- Narrow Creek or Stream
- Wide River or Creek
- Reservoir, Pond or Lake w/ Island
- Dam or Dam with Lock
- Waterfall
- Swamp
- County Seat
- School
- College or University
- Hospital
- Coast Guard Station
- Church
- Church with Cemetery
- Cemetery
- Post Office
- Correctional Institution
- Quarry
- Quarry or Pit
- Highway Garage or Maint. Yard
- Highway Dev. or Dist. Office
- Military Post
- Weight Station
- Farmhouse
- Historical Site
- Point of Interest
- State Forest
- Lookout
- Mountain Summit
- Overlook
- Rest Area
- Visitor Center Area
- Welcome Center Area
- Airport
- Military Airport
- Helipad
- National State Forest Boundary
- Wildlife Refuge
- National State Park Boundary
- Game Lands Boundary
- Military Reservation Boundary
- Indian Reservation Boundary



WILSON COUNTY
NORTH CAROLINA

PREPARED BY THE
NORTH CAROLINA DEPARTMENT OF TRANSPORTATION
OPERATIONS PROGRAM MANAGEMENT UNIT - MAPPING SECTION
IN COOPERATION WITH THE
U.S. DEPARTMENT OF TRANSPORTATION
FEDERAL HIGHWAY ADMINISTRATION

SCALE



NORTH CAROLINA PLANE COORDINATE SYSTEM
LAMBERT CONFORMAL CONIC PROJECTION