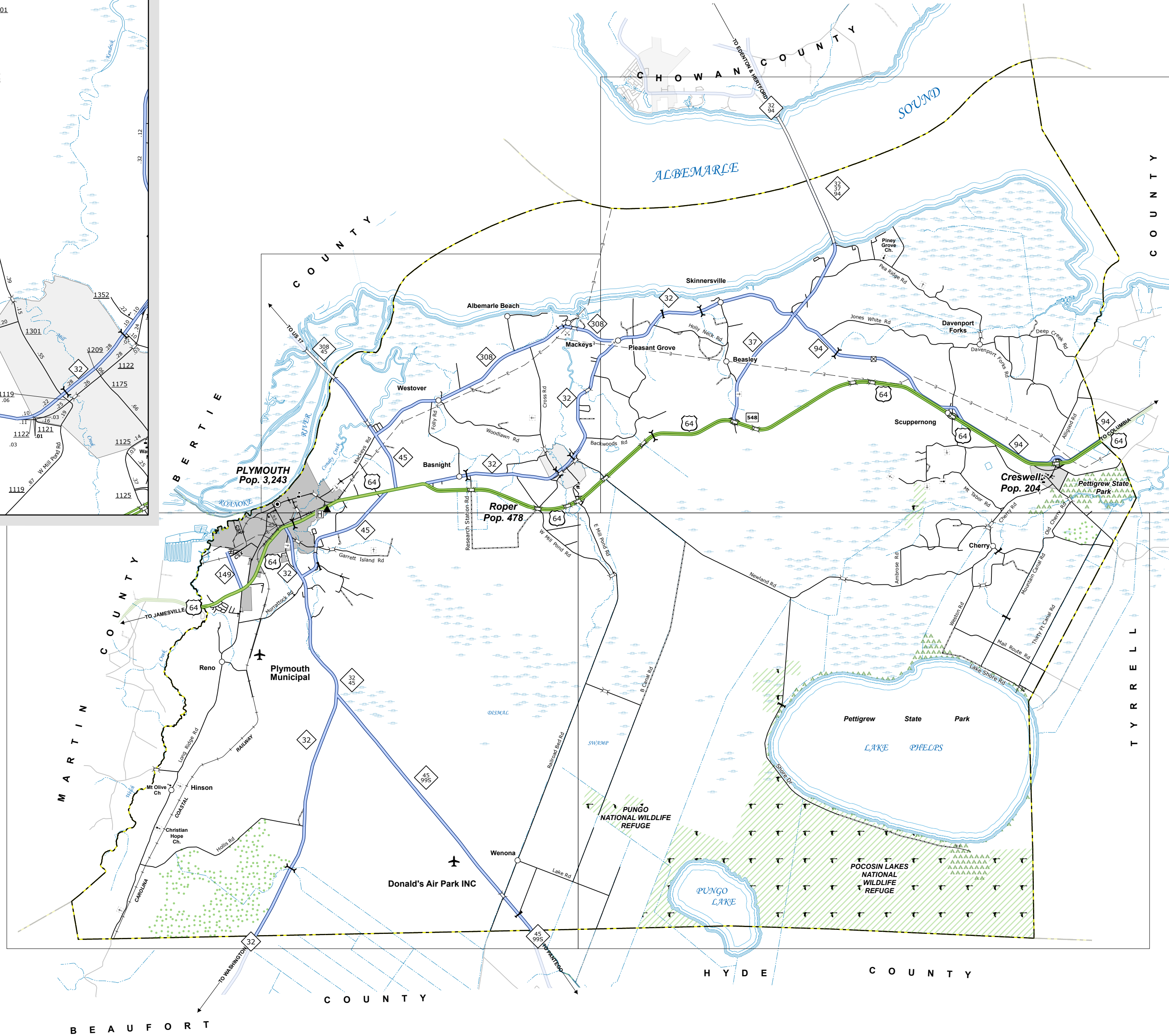
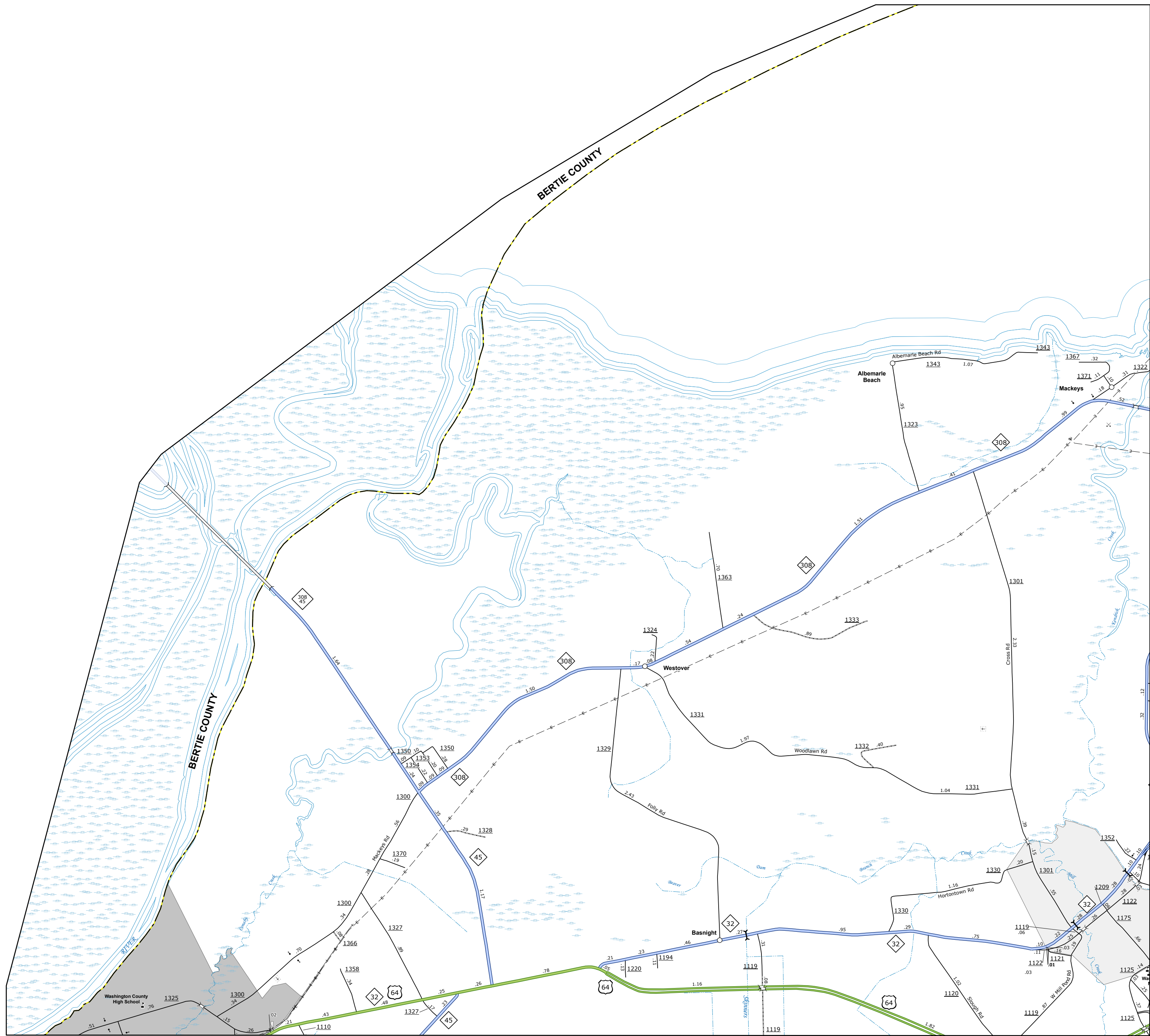
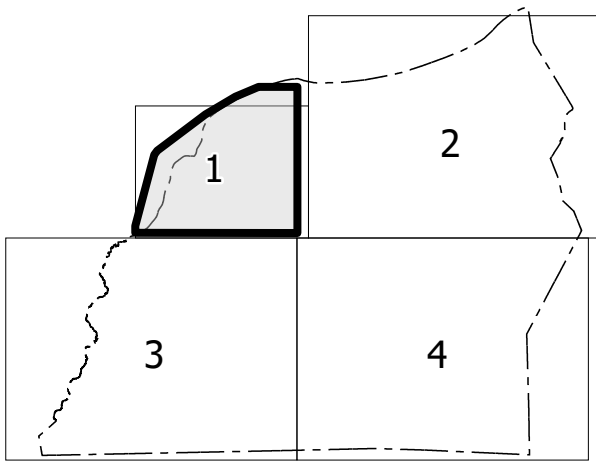


TERMS OF USE: The Mapping Section's goal is to provide the most accurate and current information possible. Map data is compiled from numerous sources with varying dates of publication and some accuracy standards. As a result, the accuracy, currency and completeness of this information cannot be guaranteed. This information shown on this map was last updated in October 2024. For digital copies of this map in additional map products, visit <https://www.ncdot.gov/transportation/transportation-planning/mapping/transportation-planning.aspx>

COPIES OF THIS MAP ARE AVAILABLE TO THE PUBLIC AT NO CHARGE. FOR MORE INFORMATION, VISIT <https://www.ncdot.gov/transportation/transportation-planning/mapping/transportation-planning.aspx>




#### Sheet Key



#### LEGEND

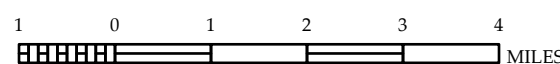
- INTERSTATE US NC
- US HIGHWAY
- NC HIGHWAY
- US NUMBERED HIGHWAY
- NC NUMBERED HIGHWAY
- US NUMBERED BIWAY ROUTE
- NC NUMBERED BIWAY ROUTE
- INTERSTATE INTERCHANGE NUMBER
- SECONDARY ROAD NUMBER
- UTILITY LINES
- RAILROAD LINE
- RAILROAD STATION
- RAILROAD TUNNEL
- COUNTY LINE
- MUNICIPALITY BOUNDARY
- CITY LIMITS
- PORT ROUTE AND DAM
- NARROW GULCH OR STREAM
- WIDE RIVER OR CREEK
- BEACH, POND OR LAKE W/ ISLAND
- DAM OR DAM WITH LOCK
- WETLAND
- SWAMP
- COMMUNITY
- LOCAL SEAT
- SCHOOL
- COLLEGE OR UNIVERSITY
- HOSPITAL
- COAST GUARD STATION
- CENOTAPH
- CHURCH WITH CEMETERY
- CENOTAPH
- PAVED STATION
- CORRECTION OR PENAL INSTITUTION
- QUARRY
- MINE OR PIT
- BURNING GARAGE OR MAINT. YARD
- RAILROAD YARD OR DIST. OFFICE
- RAILROAD POST
- WEIGH STATION
- HISTORICAL SITE
- PORT OF ENTRY
- POST OFFICE
- STATE FOREST
- LEAD ZONE
- MOUNTAIN SUMMIT
- OVERLOOK
- BEST AREA
- VISITOR CTR. REST AREA
- WELCOME CTR. REST AREA
- AIRPORT
- MILITARY AIRPORT
- NATIONAL / STATE FOREST BOUNDARY
- WILDLIFE REFUGE
- NATIONAL / STATE PARK BOUNDARY
- GAME LANDS BOUNDARY
- MILITARY RESERVATION BOUNDARY
- INDIAN RESERVATION BOUNDARY



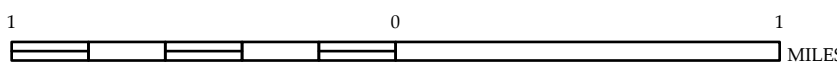
## WASHINGTON COUNTY NORTH CAROLINA

PREPARED BY THE  
NORTH CAROLINA DEPARTMENT OF TRANSPORTATION  
OPERATIONS PROGRAM MANAGEMENT UNIT - MAPPING SECTION  
IN COOPERATION WITH THE  
U.S. DEPARTMENT OF TRANSPORTATION  
FEDERAL HIGHWAY ADMINISTRATION

SCALE



SCALE FOR ENLARGEMENTS

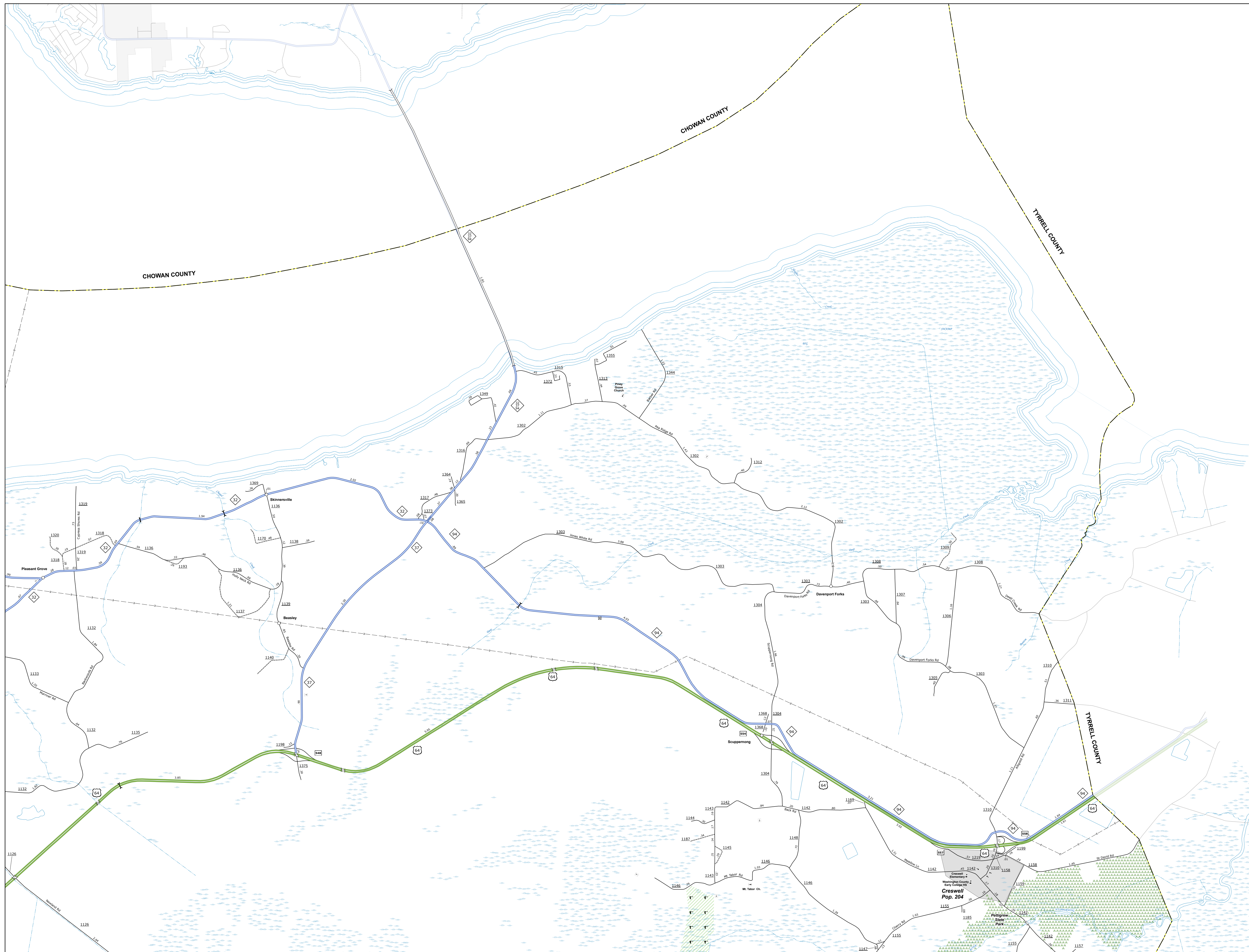


NORTH CAROLINA PLANE COORDINATE SYSTEM  
LAMBERT CONFORMAL CONIC PROJECTION

SHEET 1 OF 4



COPIES OF THIS MAP ARE AVAILABLE TO THE PUBLIC AT NOMINAL COST. CONTACT US TO ORDER: [mapingsupport@nodot.gov](mailto:mapingsupport@nodot.gov)  
<https://connect.nodot.gov/resources/State-Mapping-Pages>

[illegible][illegible]

PREPARED BY THE  
NORTH CAROLINA DEPARTMENT OF TRANSPORTATION  
OPERATIONS PROGRAM MANAGEMENT UNIT - MAPPING SECTION  
IN COOPERATION WITH THE  
U.S. DEPARTMENT OF TRANSPORTATION  
FEDERAL HIGHWAY ADMINISTRATION

PREPARED BY THE  
 DEPARTMENT OF TRANSPORTATION  
 MANAGEMENT UNIT - MAPPING SECTION  
 IN COOPERATION WITH THE  
 BUREAU OF TRANSPORTATION  
 HIGHWAY ADMINISTRATION

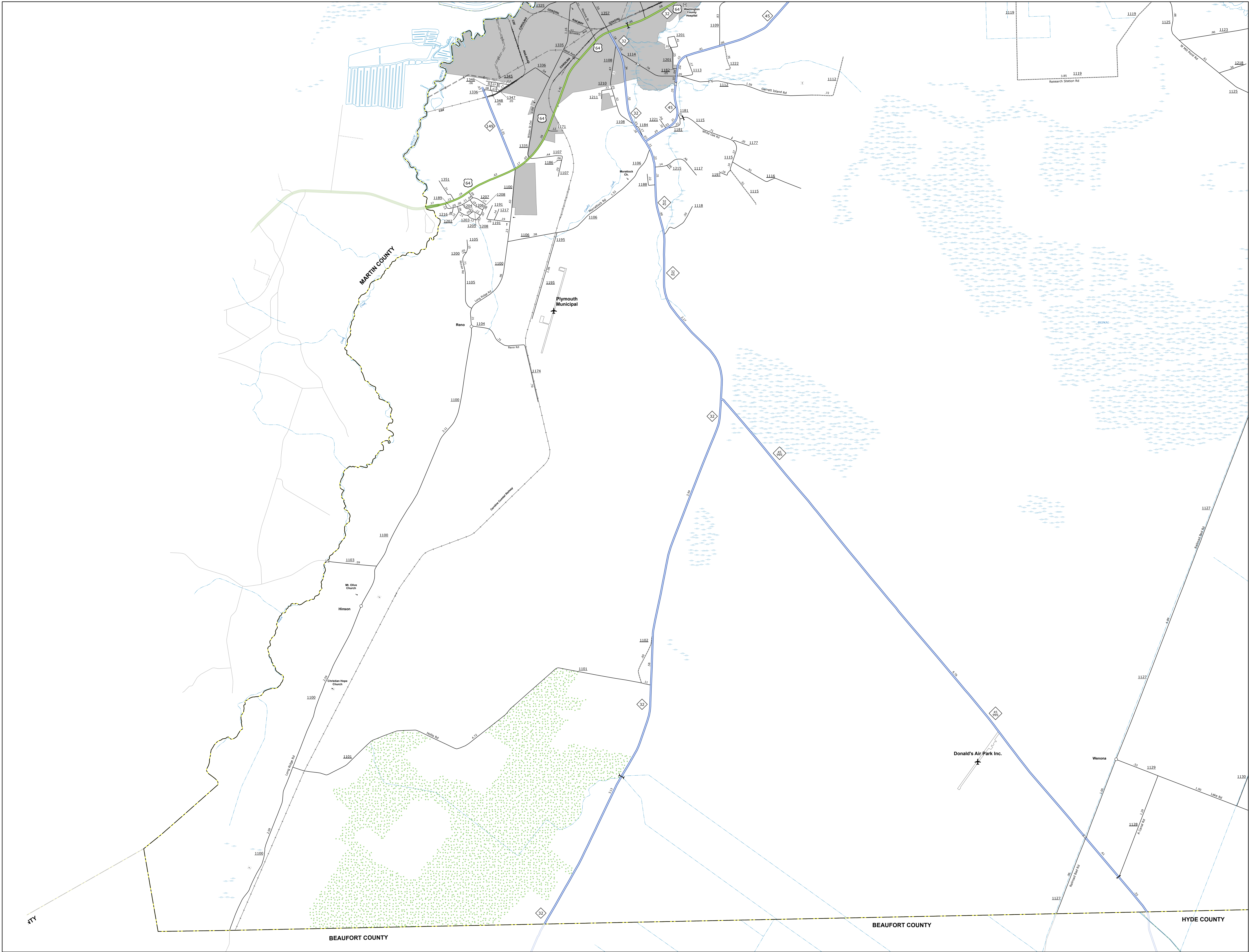
NORTH CAROLINA PLANE COORDINATE SYSTEM  
LAMBERT CONFORMAL CONIC PROJECTION

SHEET 2 of 4



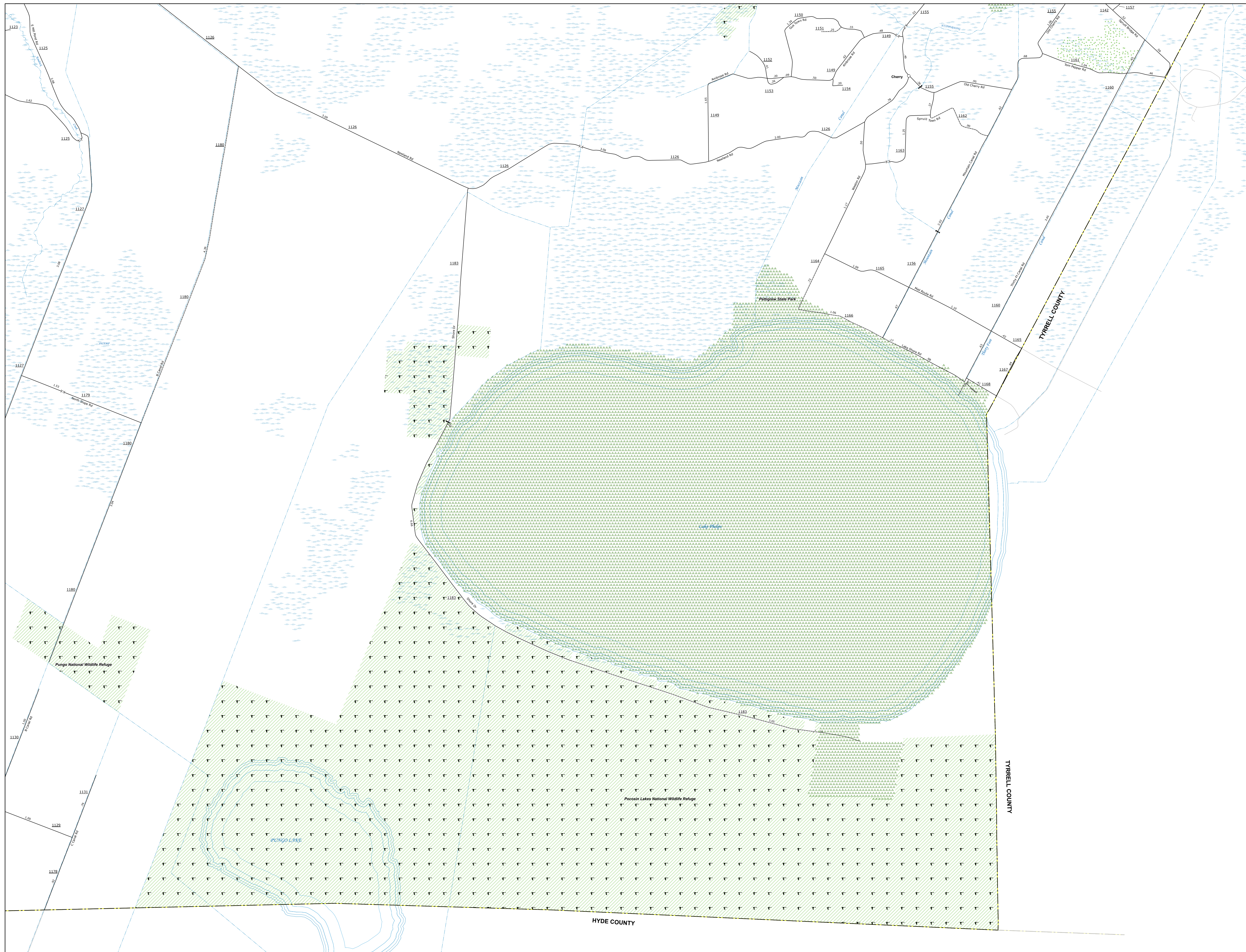
TERMS OF USE: The Mapping Section's goal is to provide the most accurate and current information possible. Map data is compiled from numerous sources with varying dates of publication and map accuracy standards. As a result, the accuracy, currency and completeness of this information cannot be guaranteed. This information shown on the map was last updated in October 2024. For digital copies of this map in different map formats, visit <https://www.ncdot.gov/transportation/transportation-planning-and-design/mapping-section>

COPIES OF THIS MAP ARE AVAILABLE TO THE PUBLIC AT NO CHARGE. CONTACT US TO ORDER.  
FIPS 33-44830  
FIPS 33-44830  
FIPS 33-44830  
FIPS 33-44830





COPIES OF THIS MAP ARE AVAILABLE TO THE PUBLIC AT NOMINAL COST. CONTACT US TO ORDER



INTERSTATE	US	NC	Dashed/Blue	Dashed/Red



WASHINGTON COUNTY  
NORTH CAROLINA

PREPARED BY THE  
NORTH CAROLINA DEPARTMENT OF TRANSPORTATION  
OPERATIONS PROGRAM MANAGEMENT UNIT - MAPPING SECTION  
IN COOPERATION WITH THE  
U.S. DEPARTMENT OF TRANSPORTATION  
FEDERAL HIGHWAY ADMINISTRATION

A horizontal number line is shown, labeled '1' at the left end, '0' in the middle, and '1' at the right end. The line is divided into 10 equal segments by vertical tick marks. The first 8 segments from the left are shaded gray, and the last 2 segments are white. The word 'MILE' is written at the far right end of the line.

NORTH CAROLINA PLANE COORDINATE SYSTEM  
LAMBERT CONFORMAL CONIC PROJECTION

DIVISION 1    DISTRICT 3    WASHINGTON COUNTY    NORTH CAROLINA    FIPS 187