
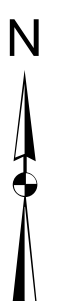
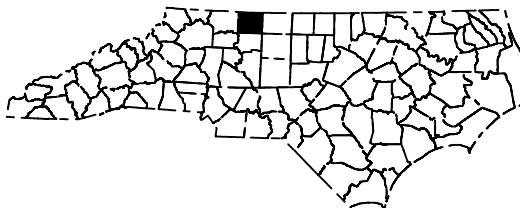
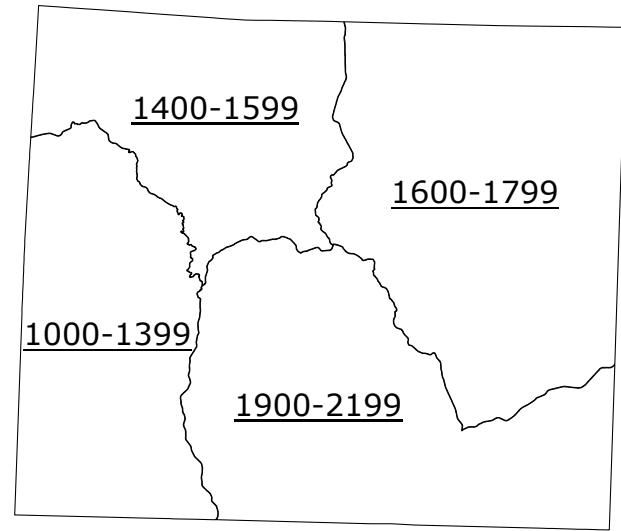


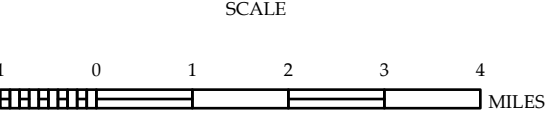
LEGEND

- INTERSTATE US NC
- Divided Hwy
- Unimproved Hwy
- Blue Ridge Parkway
- Unimproved Road
- Non-System Road
- Provisionally Heavy Road
- Projected Road
- Interstate Entrance
- Standard Road Bridge
- Railroad Bridge
- Draw-Open Bridge
- Footbridge
- Footbridge Underpass
- Vehicle Underpass
- Tunnel
- Culvert
- Hydro
- Interstate Highway
- U.S. Numbered Highway
- N.C. Numbered Highway
- U.S. Numbered Bicycle Route
- N.C. Numbered Bicycle Route
- Interstate Interchange Number
- Secondary Road Number
- Utility Lines
- Railroad Line
- Railroad Station
- State Line
- County Line
- Sanitary Urban Boundaries
- City Limits
- Ferry Route and Ramp
- Narrow Creek or Stream
- Wide River or Creek
- Recreational Area
- Dam or Dam with Lock
- Waterfall
- Swamp
- Community
- County Seat
- School
- College or University
- Hospital
- County Administration
- Church
- Church with Cemetery
- Cemetery
- Police Station
- Correctional Institution
- Quarry
- Mine or Pit
- Highway Garage or Maintenance Yard
- Highway Detour or Rest Area
- Military Post
- Weather Station
- Farmhouse
- Historical Site
- Point of Interest
- Post Office
- State Forest
- Lighthouse
- Mountain Summit
- Mountain Gap
- Overlook
- Rest Area
- Visitor Center Area
- Wellhead or Cistern Area
- Airport
- Military Airport
- National / State Forest Boundary
- Wildlife Refuge
- National / State Park Boundary
- Game Lands Boundary
- Military Reservation Boundary
- Indian Reservation Boundary



STOKES COUNTY
NORTH CAROLINA

PREPARED BY THE
NORTH CAROLINA DEPARTMENT OF TRANSPORTATION
OPERATIONS PROGRAM MANAGEMENT UNIT - MAPPING SECTION
IN COOPERATION WITH THE
U.S. DEPARTMENT OF TRANSPORTATION
FEDERAL HIGHWAY ADMINISTRATION



SCALE FOR ENLARGEMENTS

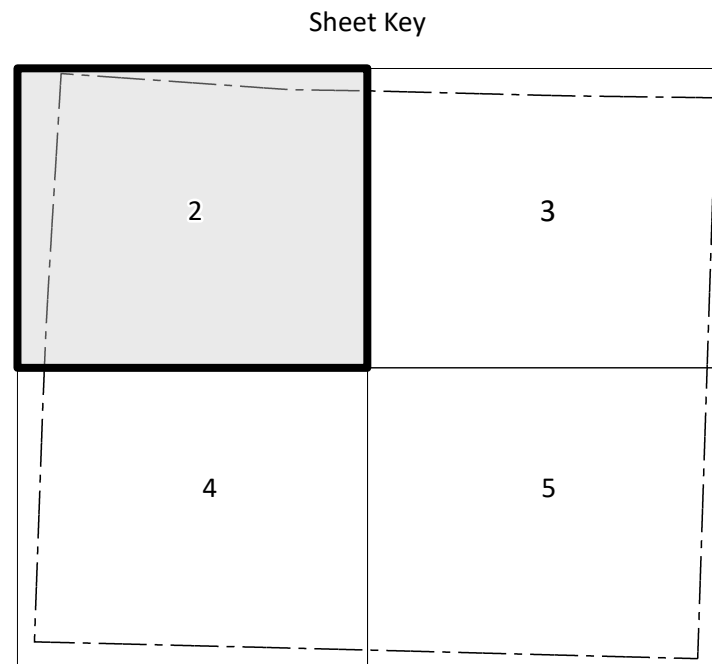
COPIES OF THIS MAP ARE AVAILABLE TO THE
PUBLIC AT NOMINAL COST. CONTACT US TO ORDER:
mapsupport@ncdot.gov
<https://www.ncdot.gov/resources/State-Mapping/Pages/Ordering-Maps.aspx>
(919) 834-8480

TERMS OF USE: The Mapping Section's goal is to provide the most accurate and current information possible. Map data is compiled from numerous sources with varying dates of publication and map accuracy standards. As a result, the accuracy, currency, and completeness of the data provided will vary. The North Carolina Department of Transportation shall not be held liable for any errors in the map data. This map cannot be construed to be a legal document. The information shown on this map was last updated in September 2024. For digital copies of this map or additional map products, visit <https://www.ncdot.gov/resources/State-Mapping>.

NORTH CAROLINA PLANE COORDINATE SYSTEM
LAMBERT CONFORMAL CONIC PROJECTION

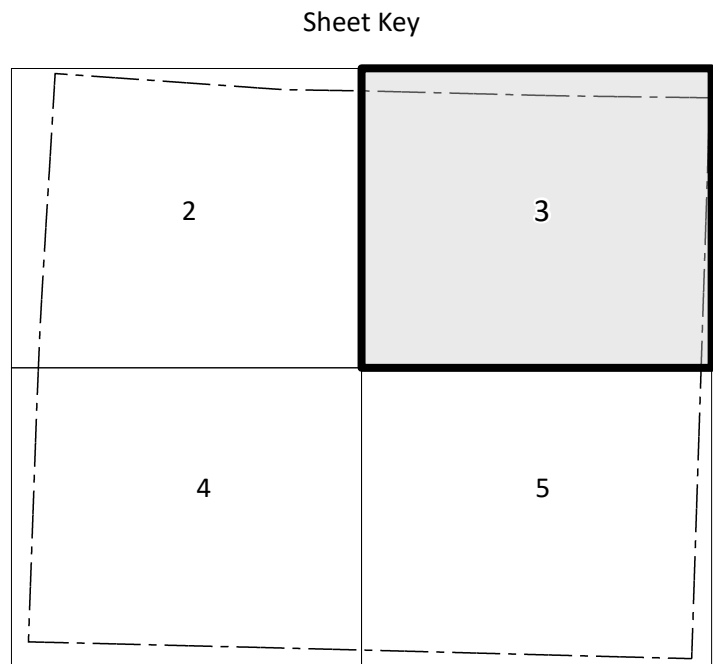
SHEET 1 OF 5

COPIES OF THIS MAP ARE AVAILABLE TO THE
PUBLIC AT NOMINAL COST. CONTACT US TO ORDER:
mapping@nobot.gov
<https://connect.nobot.gov/resources/State-Mapping/Pages/Ordering-Maps.aspx>
(919) 834-9480

[illegible]

NORTH CAROLINA PLANE COORDINATE SYSTEM
LAMBERT CONFORMAL CONIC PROJECTION

COPIES OF THIS MAP ARE AVAILABLE TO THE
PUBLIC AT NOMINAL COST. CONTACT US TO ORDER:
mapinfo@connect.nc.gov
<https://connect.nc.gov/resources/State-Mapping/Pages/Ordering-Maps.aspx>
(919) 834-3480



LEGEND

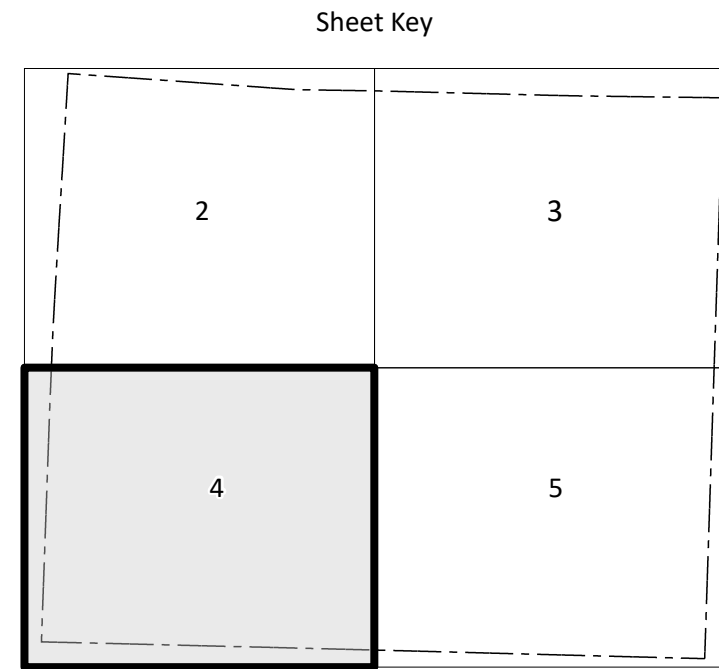
- [illegible]



SCALE



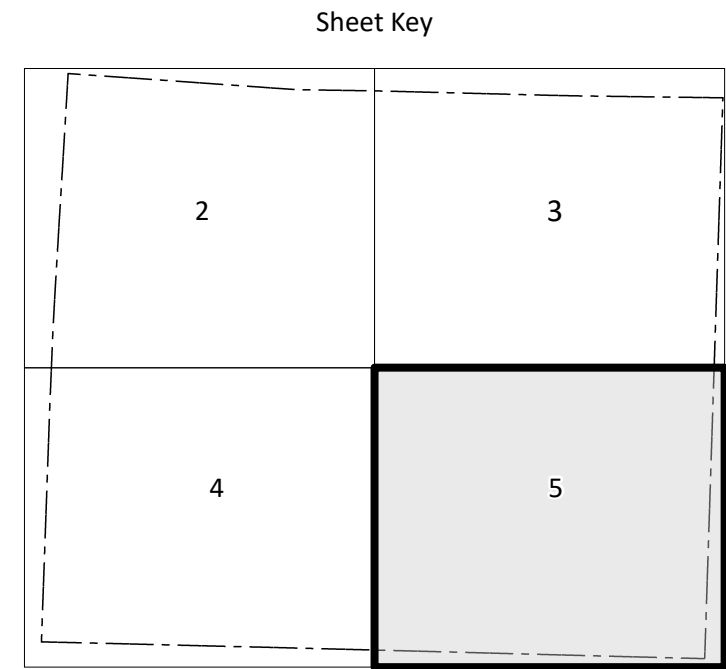
COPIES OF THIS MAP ARE AVAILABLE TO THE
PUBLIC AT NOMINAL COST. CONTACT US TO ORDER:
mapinfo@connect.nc.gov
<https://connect.nc.gov/resources/State-Mapping/Pages/Ordering-Maps.aspx>
(919) 834-3480

[illegible]

SCAL



COPIES OF THIS MAP ARE AVAILABLE TO THE
PUBLIC AT NOMINAL COST. CONTACT US TO ORDER:
mapinfo@gsodot.noddy.gov
<https://connect.mnrt.gov/resources/State-Mapping/Pages/Ordering-Maps.aspx>
(919) 834-6460

[illegible]

NORTH CAROLINA PLANE COORDINATE SYSTEM
LAMBERT CONFORMAL CONIC PROJECTION