
[illegible]

PREPARED BY THE
NORTH CAROLINA DEPARTMENT OF TRANSPORTATION
OPERATIONS PROGRAM MANAGEMENT UNIT - MAPPING SECTION
IN COOPERATION WITH THE
U.S. DEPARTMENT OF TRANSPORTATION
FEDERAL HIGHWAY ADMINISTRATION

SCALE

1 0 1 2 3 4 MILES

SCALE FOR ENLARGEMENTS

NORTH CAROLINA PLANE COORDINATE SYSTEM
LAMBERT CONFORMAL CONIC PROJECTION

SHEET 1 OF 4

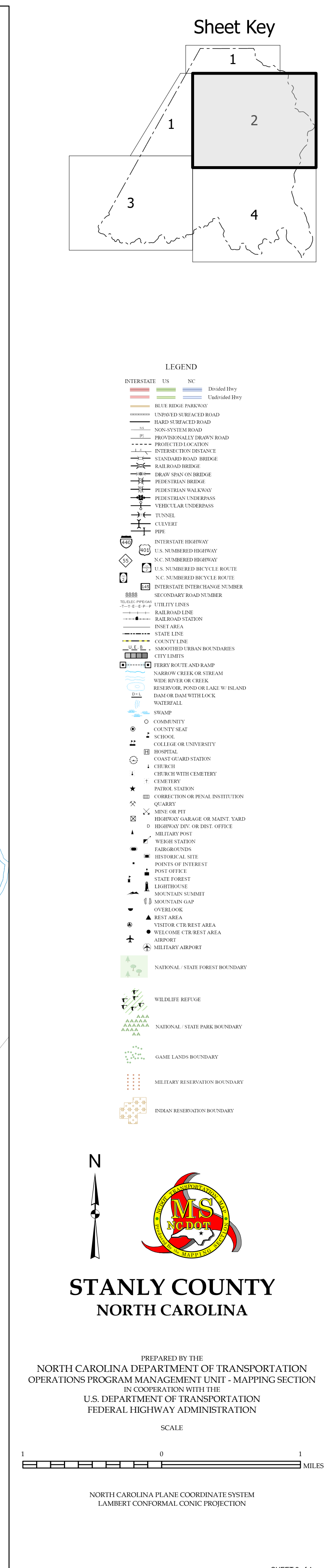
DIVISION 10 DISTRICT 1 STANLY COUNTY NORTH CAROLINA FIPS 16

COPIES OF THIS MAP ARE AVAILABLE TO THE
PUBLIC AT NOMINAL COST. CONTACT US TO ORDER:
mappingsupport@nodot.gov
<https://connect.nodot.gov/resources/State-Mapping/Pages/Mapping-Maps.aspx>
(919) 814-8480

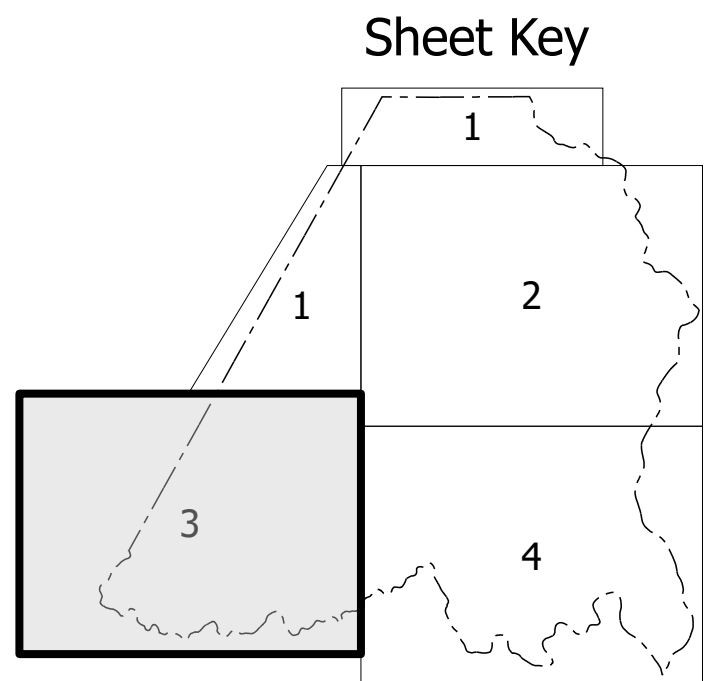
TERMS OF USE: The Mapping Section's goal is to provide the most accurate and current information possible. Map data is compiled from numerous sources with varying dates of publication and map accuracy standards. As a result, the accuracy, currency, and completeness of the data provided will vary. The North Carolina Department of Transportation shall not be held liable for any errors in the map data. This map cannot be construed to be a legal document. The information shown on this map was last updated in September 2024.

For digital copies of this map and additional map products, visit <https://connect.ncdot.gov/economics/StateMapping>

COPIES OF THIS MAP ARE AVAILABLE TO THE PUBLIC AT NOMINAL COST. CONTACT US TO ORDER:
mapinfo@supportingnodot.gov
<https://connect.nodot.gov/resources/State-Mapping/Pages/Ordering-Maps.aspx>



COPIES OF THIS MAP ARE AVAILABLE TO THE
PUBLIC AT NOMINAL COST. CONTACT US TO ORDER:
mapping@support@nodot.gov
http://connect.nodot.gov/resources/State-Mapping/Pages/Ordering-Maps.aspx
(818) 834-8480

[illegible]

SCALE



DIVISION 10 DISTRICT 1 **STANLY COUNTY** NORTH CAROLINA **FIPS 167**

