

- LEGEND**
- INTERSTATE US SC
 - UNPAVED STREET/ROAD
 - RAILROAD LINE
 - RAILROAD STATION
 - RAILROAD CROSSING
 - RAILROAD BRIDGE
 - RAILROAD TUNNEL
 - RAILROAD CULVERT
 - RAILROAD DRAINAGE
 - RAILROAD EMBANKMENT
 - RAILROAD CUT
 - RAILROAD DITCH
 - RAILROAD FILL
 - RAILROAD GRADE
 - RAILROAD MILEPOST
 - RAILROAD SIGNAL
 - RAILROAD SWITCH
 - RAILROAD TRACK
 - RAILROAD TRESTLE
 - RAILROAD VIADUCT
 - RAILROAD YARD
 - RAILROAD ZONE
 - RAILROAD ZONE 1
 - RAILROAD ZONE 2
 - RAILROAD ZONE 3
 - RAILROAD ZONE 4
 - RAILROAD ZONE 5
 - RAILROAD ZONE 6
 - RAILROAD ZONE 7
 - RAILROAD ZONE 8
 - RAILROAD ZONE 9
 - RAILROAD ZONE 10
 - RAILROAD ZONE 11
 - RAILROAD ZONE 12
 - RAILROAD ZONE 13
 - RAILROAD ZONE 14
 - RAILROAD ZONE 15
 - RAILROAD ZONE 16
 - RAILROAD ZONE 17
 - RAILROAD ZONE 18
 - RAILROAD ZONE 19
 - RAILROAD ZONE 20
 - RAILROAD ZONE 21
 - RAILROAD ZONE 22
 - RAILROAD ZONE 23
 - RAILROAD ZONE 24
 - RAILROAD ZONE 25
 - RAILROAD ZONE 26
 - RAILROAD ZONE 27
 - RAILROAD ZONE 28
 - RAILROAD ZONE 29
 - RAILROAD ZONE 30
 - RAILROAD ZONE 31
 - RAILROAD ZONE 32
 - RAILROAD ZONE 33
 - RAILROAD ZONE 34
 - RAILROAD ZONE 35
 - RAILROAD ZONE 36
 - RAILROAD ZONE 37
 - RAILROAD ZONE 38
 - RAILROAD ZONE 39
 - RAILROAD ZONE 40
 - RAILROAD ZONE 41
 - RAILROAD ZONE 42
 - RAILROAD ZONE 43
 - RAILROAD ZONE 44
 - RAILROAD ZONE 45
 - RAILROAD ZONE 46
 - RAILROAD ZONE 47
 - RAILROAD ZONE 48
 - RAILROAD ZONE 49
 - RAILROAD ZONE 50
 - RAILROAD ZONE 51
 - RAILROAD ZONE 52
 - RAILROAD ZONE 53
 - RAILROAD ZONE 54
 - RAILROAD ZONE 55
 - RAILROAD ZONE 56
 - RAILROAD ZONE 57
 - RAILROAD ZONE 58
 - RAILROAD ZONE 59
 - RAILROAD ZONE 60
 - RAILROAD ZONE 61
 - RAILROAD ZONE 62
 - RAILROAD ZONE 63
 - RAILROAD ZONE 64
 - RAILROAD ZONE 65
 - RAILROAD ZONE 66
 - RAILROAD ZONE 67
 - RAILROAD ZONE 68
 - RAILROAD ZONE 69
 - RAILROAD ZONE 70
 - RAILROAD ZONE 71
 - RAILROAD ZONE 72
 - RAILROAD ZONE 73
 - RAILROAD ZONE 74
 - RAILROAD ZONE 75
 - RAILROAD ZONE 76
 - RAILROAD ZONE 77
 - RAILROAD ZONE 78
 - RAILROAD ZONE 79
 - RAILROAD ZONE 80
 - RAILROAD ZONE 81
 - RAILROAD ZONE 82
 - RAILROAD ZONE 83
 - RAILROAD ZONE 84
 - RAILROAD ZONE 85
 - RAILROAD ZONE 86
 - RAILROAD ZONE 87
 - RAILROAD ZONE 88
 - RAILROAD ZONE 89
 - RAILROAD ZONE 90
 - RAILROAD ZONE 91
 - RAILROAD ZONE 92
 - RAILROAD ZONE 93
 - RAILROAD ZONE 94
 - RAILROAD ZONE 95
 - RAILROAD ZONE 96
 - RAILROAD ZONE 97
 - RAILROAD ZONE 98
 - RAILROAD ZONE 99
 - RAILROAD ZONE 100

SAMPSON COUNTY
NORTH CAROLINA

PREPARED BY THE
NORTH CAROLINA DEPARTMENT OF TRANSPORTATION
OPERATIONS PROGRAM MANAGEMENT UNIT - MAPPING SECTION
IN COOPERATION WITH THE
U.S. DEPARTMENT OF TRANSPORTATION
FEDERAL HIGHWAY ADMINISTRATION

SCALE
1 0 1 2 3 4
MILES

SCALE FOR ENLARGEMENTS

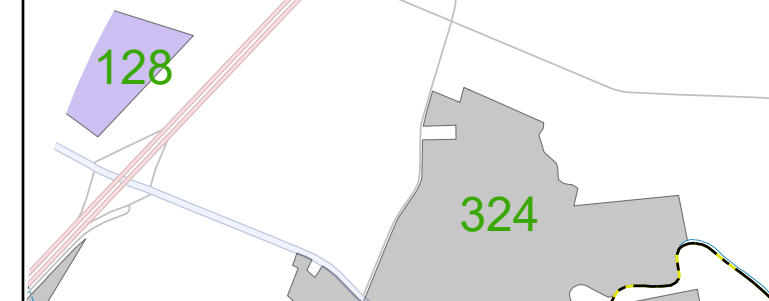
NORTH CAROLINA PLANE COORDINATE SYSTEM
LAMBERT CONFORMAL CONIC PROJECTION

DIVISION 3 DISTRICT 2 SAMPSON COUNTY NORTH CAROLINA FIPS 163

COPIES OF THIS MAP ARE AVAILABLE TO THE PUBLIC AT NOMINAL COST. CONTACT US TO ORDER: mapresources@ncdot.gov

TERMS OF USE: The Mapping Section's goal is to provide the most accurate and current information possible. Map data is compiled from numerous sources with varying dates of publication and map accuracy standards. As a result, the accuracy, currency, and completeness of the data provided will vary. The North Carolina Department of Transportation shall not be held liable for any errors in the map data. This map cannot be construed to be a legal document. The information shown on this map was last updated in September 2024. For digital copies of this map or additional map products, visit <https://connect.ncdot.gov/resources/State-Mapping/Pages/Ordering-Maps.aspx>


COPIES OF THIS MAP ARE AVAILABLE TO THE
PUBLIC AT NOMINAL COST. CONTACT US TO ORDER:
mapsupport@ncdot.gov
<https://connect.ncdot.gov/resources/State-Mapping/Places/Ordering-Maps.aspx>
(919) 834-6480

[illegible]

PREPARED BY THE
NORTH CAROLINA DEPARTMENT OF TRANSPORTATION
ERATIONS PROGRAM MANAGEMENT UNIT - MAPPING SECTION
IN COOPERATION WITH THE
U.S. DEPARTMENT OF TRANSPORTATION
FEDERAL HIGHWAY ADMINISTRATION

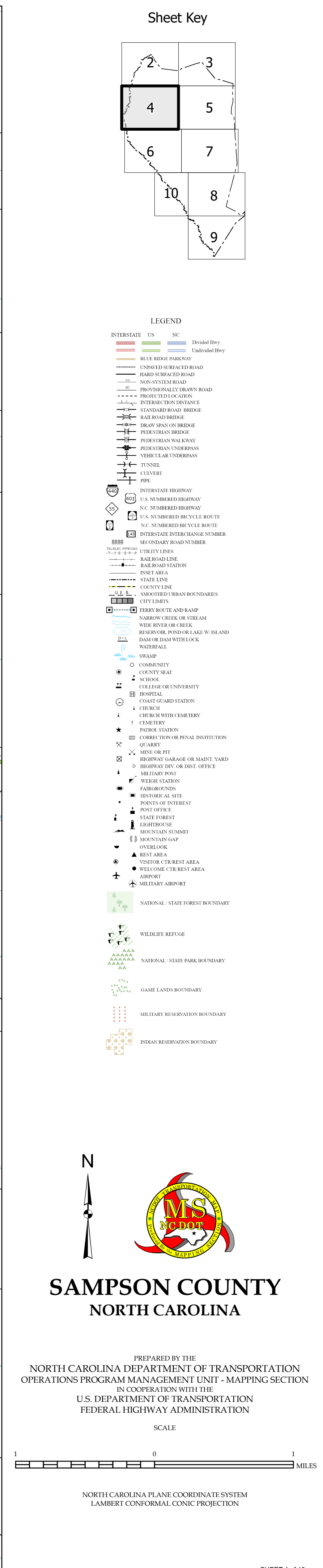
NORTH CAROLINA PLANE COORDINATE SYSTEM
LAMBERT CONFORMAL CONIC PROJECTION

COPIES OF THIS MAP ARE AVAILABLE TO THE
PUBLIC AT NOMINAL COST. CONTACT US TO ORDER:
mapinfo@portonology.gov
<https://connect.ncdct.gov/resources/State-Mapping/Pages/Ordering-Maps.aspx>
(919) 834-6480

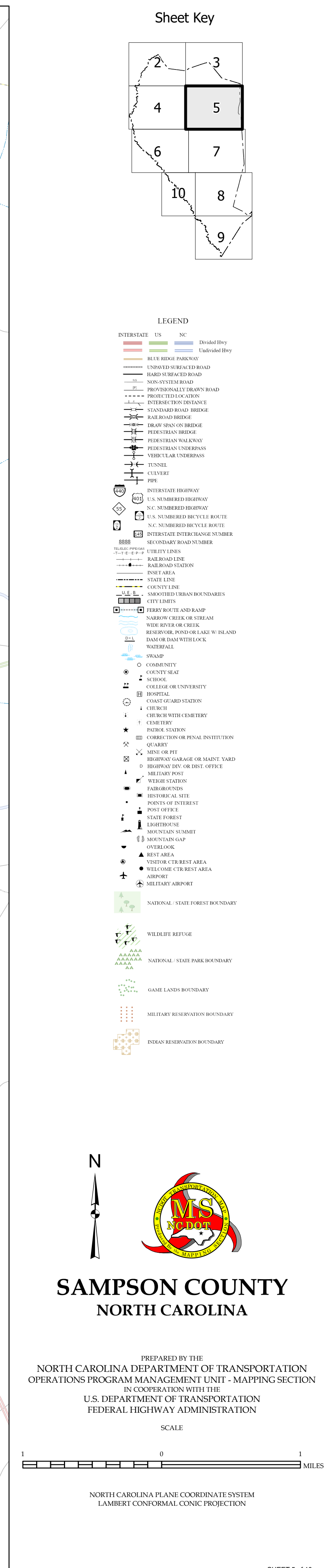
[illegible]

PREPARED BY THE
NORTH CAROLINA DEPARTMENT OF TRANSPORTATION
OPERATIONS PROGRAM MANAGEMENT UNIT - MAPPING SECTION
IN COOPERATION WITH THE
U.S. DEPARTMENT OF TRANSPORTATION
FEDERAL HIGHWAY ADMINISTRATION

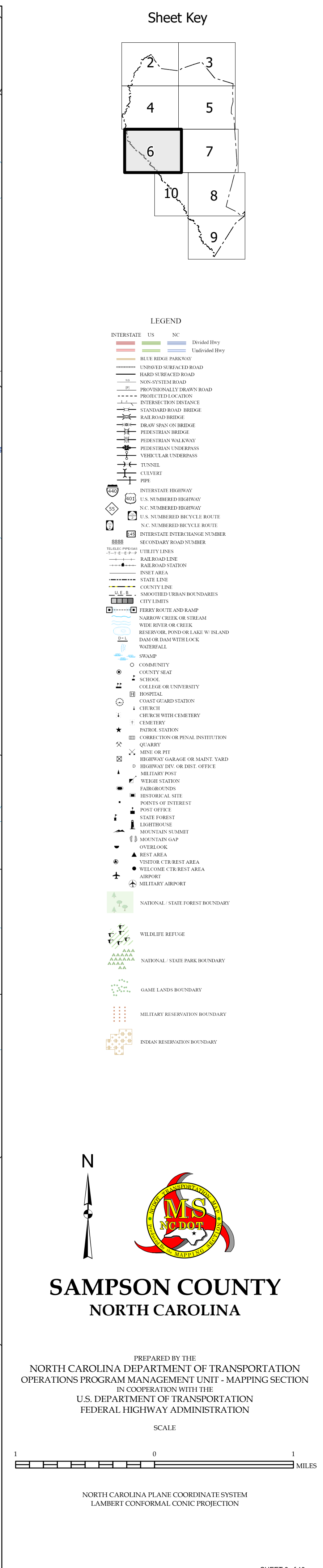
COPIES OF THIS MAP ARE AVAILABLE TO THE
PUBLIC AT NOMINAL COST. CONTACT US TO ORDER:
mapping@support@nc-dot.gov
https://connect.ncdot.gov/resources/State-Mapping-Page
(919) 834-8480



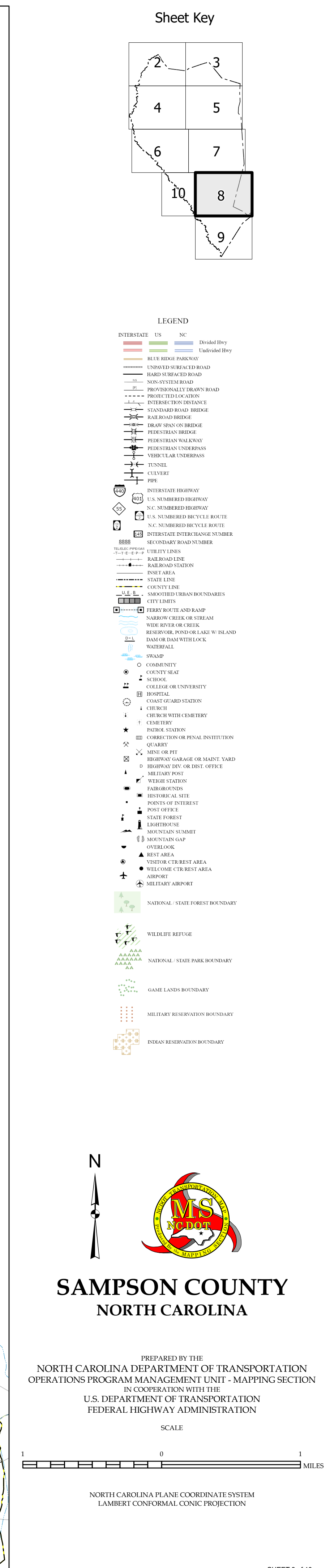
COPIES OF THIS MAP ARE AVAILABLE TO THE
PUBLIC AT NOMINAL COST. CONTACT US TO ORDER:
mapsupport@ncdot.gov
<https://connect.ncdot.gov/resources/State-Mapping-Page>
(919) 834-8480



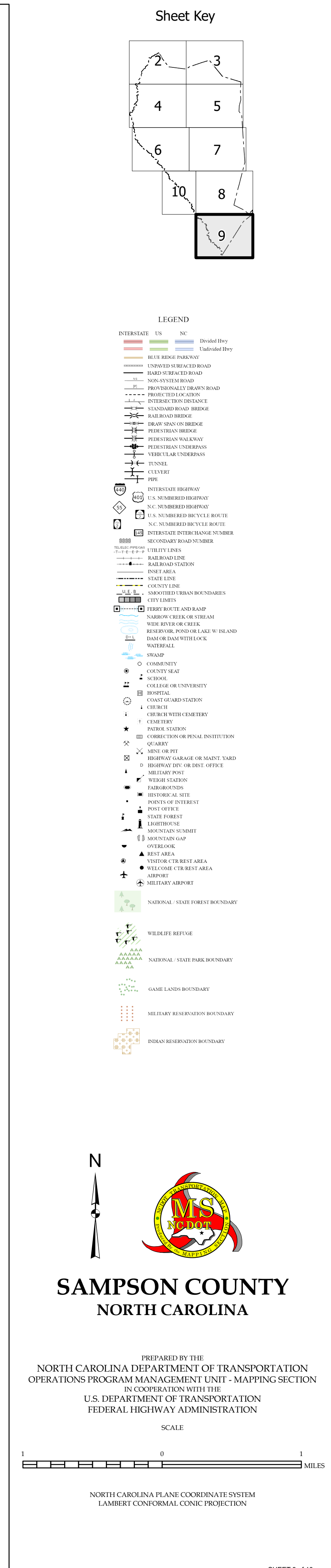
COPIES OF THIS MAP ARE AVAILABLE TO THE
PUBLIC AT NOMINAL COST. CONTACT US TO ORDER:
mapsupport@ncdcd.gov
<http://ncdcd.gov/connections/State-Mapping/Pages/Ordering-Maps.aspx>
(919) 834-8480



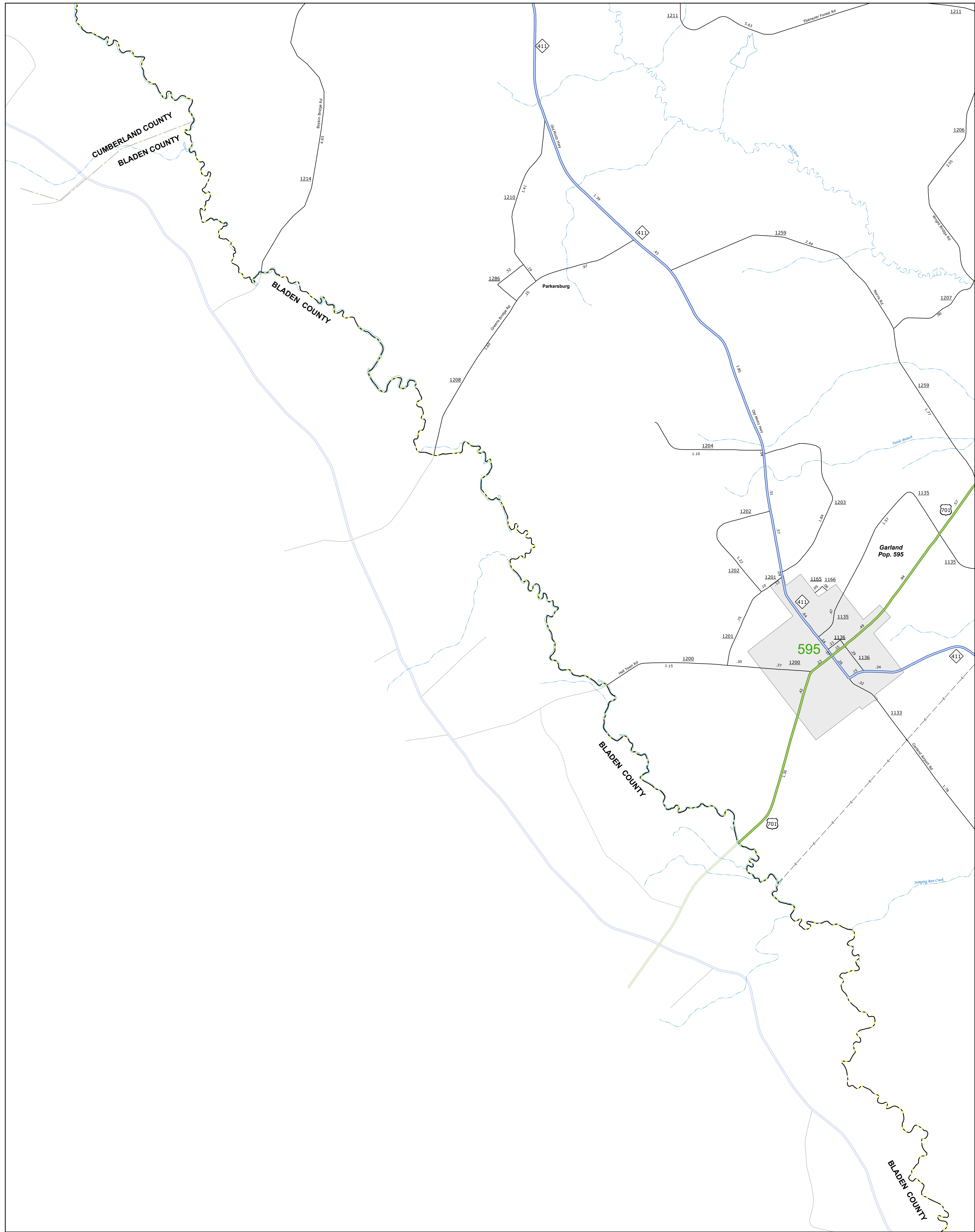
COPIES OF THIS MAP ARE AVAILABLE TO THE
PUBLIC AT NOMINAL COST. CONTACT US TO ORDER:
mapinfo@support.ncdot.gov
https://connect.ncdot.gov/resources/State-Mapping/Pages/Ordering-Maps.aspx
(919) 834-6480



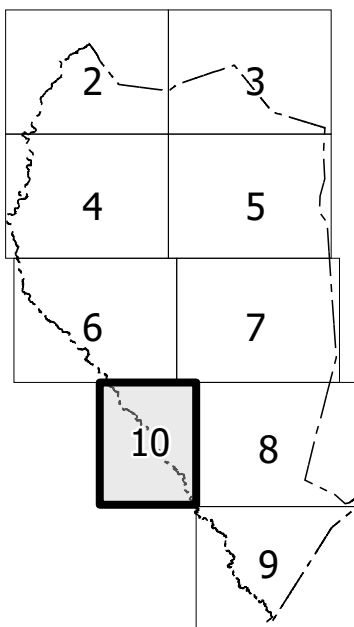
COPIES OF THIS MAP ARE AVAILABLE TO THE
PUBLIC AT NOMINAL COST. CONTACT US TO ORDER:
mapping@support@ncdot.gov
<https://connect.ncdot.gov/resources/State-Mapping-Pages/Ordering-Maps.aspx>
(919) 834-8480



COPIES OF THIS MAP ARE AVAILABLE TO THE
PUBLIC AT NOMINAL COST. CONTACT US TO ORDER:
mapsupport@nctd.org
<http://nctd.org/connect.nctd.org/resources/State-Mapping/Pages/Ordering-Maps.aspx>
(919) 834-8480



Sheet Key



LEGEND

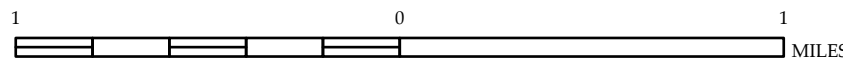
- [illegible]



SAMPSON COUNTY
NORTH CAROLINA

PREPARED BY THE
NORTH CAROLINA DEPARTMENT OF TRANSPORTATION
OPERATIONS PROGRAM MANAGEMENT UNIT - MAPPING SECTION
IN COOPERATION WITH THE
U.S. DEPARTMENT OF TRANSPORTATION
FEDERAL HIGHWAY ADMINISTRATION

SCALE



NORTH CAROLINA PLANE COORDINATE SYSTEM
LAMBERT CONFORMAL CONIC PROJECTION