
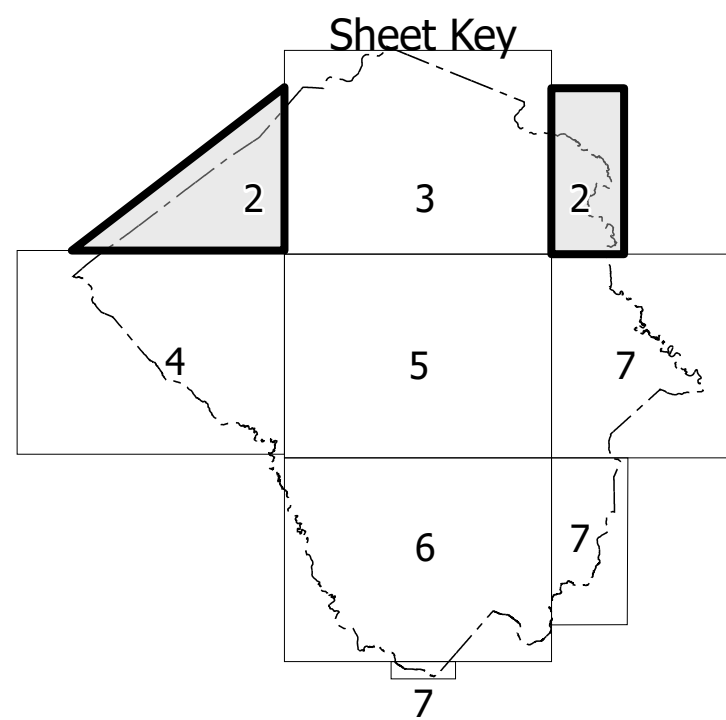
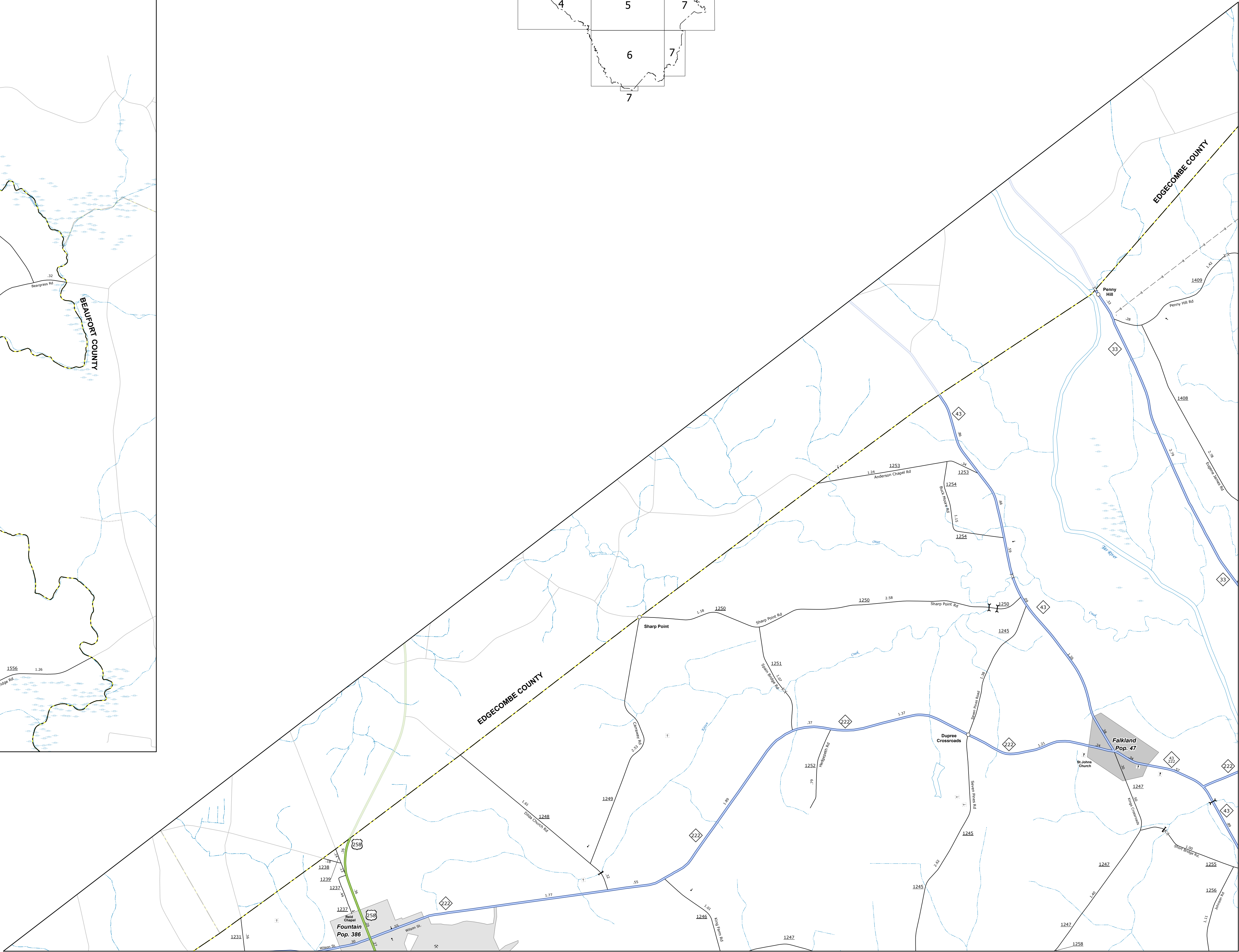
[illegible]

PREPARED BY THE
NORTH CAROLINA DEPARTMENT OF TRANSPORTATION
OPERATIONS PROGRAM MANAGEMENT UNIT - MAPPING SECTION
IN COOPERATION WITH THE
U.S. DEPARTMENT OF TRANSPORTATION
FEDERAL HIGHWAY ADMINISTRATION

TERMS OF USE: The Mapping Section's goal is to provide the most accurate and current information possible. Map data is compiled from numerous sources with varying dates of publication and map accuracy standards. As a result, the accuracy, currency, and completeness of the data provided will vary. The North Carolina Department of Transportation shall not be held liable for any errors in the map data. This map cannot be construed to be a legal document. The information shown on this map was last updated in September 2024. For digital copies of this map or additional map products, visit <https://connect.ncdot.gov/resources/State-Mapping>.

EET 1 OF 7

COPIES OF THIS MAP ARE AVAILABLE TO THE
PUBLIC AT NOMINAL COST. CONTACT US TO ORDER:
mapinfo@portland.gov
www.portland.gov/resources/State-Mapping/Pages/Ordering-Maps.aspx
(877) 834-6460



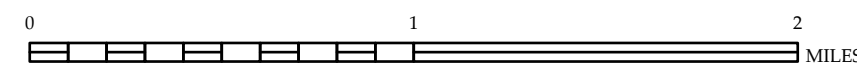
- [illegible]



PITT COUNTY
NORTH CAROLINA

PREPARED BY THE
NORTH CAROLINA DEPARTMENT OF TRANSPORTATION
OPERATIONS PROGRAM MANAGEMENT UNIT - MAPPING SECTION
IN COOPERATION WITH THE
U.S. DEPARTMENT OF TRANSPORTATION
FEDERAL HIGHWAY ADMINISTRATION


SCALE



NORTH CAROLINA PLANE COORDINATE SYSTEM
LAMBERT CONFORMAL CONIC PROJECTION

Year	Percentage of Population Aged 65 and Over
1950	7.0
1960	8.5
1970	10.0
1980	11.5
1990	13.0
2000	14.5
2010	15.5
2020	16.0
2030	16.0
2040	16.0
2050	16.0

INTERSTATE	US	NC	Unlabeled
	RED RIVER PARKWAY		
	UNIMOUNTAIN HIGHWAY		
	BLUES ROCK ROAD		
	NON-VEHICLE TRAIL		
	TRAIL OF TEARNS ROAD		
	TRAIL OF TEARNS ROAD		
	TRAIL OF TEARNS ROAD		
	STANDARD ROAD BRIDGE		
	STANDARD ROAD BRIDGE		
	DRIVE SPANS ON BRIDGE		
	DRIVE SPANS ON BRIDGE		
	PIEDMONT WALKWAY		
	PIEDMONT WALKWAY		
	PIEDMONT WALKWAY		
	PIEDMONT WALKWAY		
	TUNNEL		
	CULTURE		
	PIPE		
	INTERSTATE HIGHWAY		
	U.S. NUMBERED HIGHWAY		
	N.C. NUMBERED HIGHWAY		
	U.S. NUMBERED BI-CYCLE ROUTE		
	N.C. NUMBERED BI-CYCLE ROUTE		
	INTERSTATE INTER-STATE NUMBER		
	SECONDARY ROAD NUMBER		
	UTILITY LINE		
	RAIL LINE		
	RAIL LINE		
	RAIL LINE		
	RAIL LINE		
	RAIL LINE		
	RAIL LINE		
	RAIL LINE		
	RAIL LINE		
	RAIL LINE		
	RAIL LINE		
	RAIL LINE		
	RAIL LINE		
	RAIL LINE		
	RAIL LINE		
	RAIL LINE		
	RAIL LINE		
	RAIL LINE		
	RAIL LINE		
	RAIL LINE		
	RAIL LINE		
	RAIL LINE		
	RAIL LINE		
	RAIL LINE		
	RAIL LINE		
	RAIL LINE		
	RAIL LINE		
	RAIL LINE		
	RAIL LINE		
	RAIL LINE		
	RAIL LINE		
	RAIL LINE		
	RAIL LINE		
	RAIL LINE		
	RAIL LINE		
	RAIL LINE		
	RAIL LINE		
	RAIL LINE		
	RAIL LINE		
	RAIL LINE		
	RAIL LINE		
	RAIL LINE		
	RAIL LINE		
	RAIL LINE		
	RAIL LINE		
	RAIL LINE		
	RAIL LINE		
	RAIL LINE		
	RAIL LINE		
	RAIL LINE		
	RAIL LINE		
	RAIL LINE		
	RAIL LINE		
	RAIL LINE		
	RAIL LINE		
	RAIL LINE		
	RAIL LINE		
	RAIL LINE		
	RAIL LINE		
	RAIL LINE		
	RAIL LINE		
	RAIL LINE		
	RAIL LINE		
	RAIL LINE		
	RAIL LINE		
	RAIL LINE		
	RAIL LINE		
	RAIL LINE		
	RAIL LINE		
	RAIL LINE		
	RAIL LINE		
	RAIL LINE		
	RAIL LINE		
	RAIL LINE		
	RAIL LINE		
	RAIL LINE		
	RAIL LINE		
	RAIL LINE		
	RAIL LINE		
	RA		



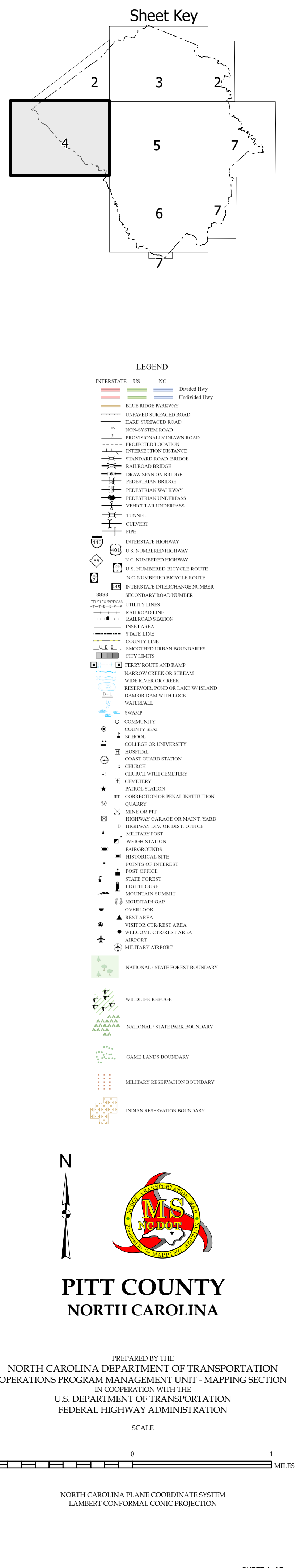
PREPARED BY THE
NORTH CAROLINA DEPARTMENT OF TRANSPORTATION
OPERATIONS PROGRAM MANAGEMENT UNIT - MAPPING SECTION
IN COOPERATION WITH THE
U.S. DEPARTMENT OF TRANSPORTATION
FEDERAL HIGHWAY ADMINISTRATION

PREPARED BY THE
NORTH CAROLINA DEPARTMENT OF TRANSPORTATION
OPERATIONS PROGRAM MANAGEMENT UNIT - MAPPING SECTION
IN COOPERATION WITH THE
U.S. DEPARTMENT OF TRANSPORTATION
FEDERAL HIGHWAY ADMINISTRATION

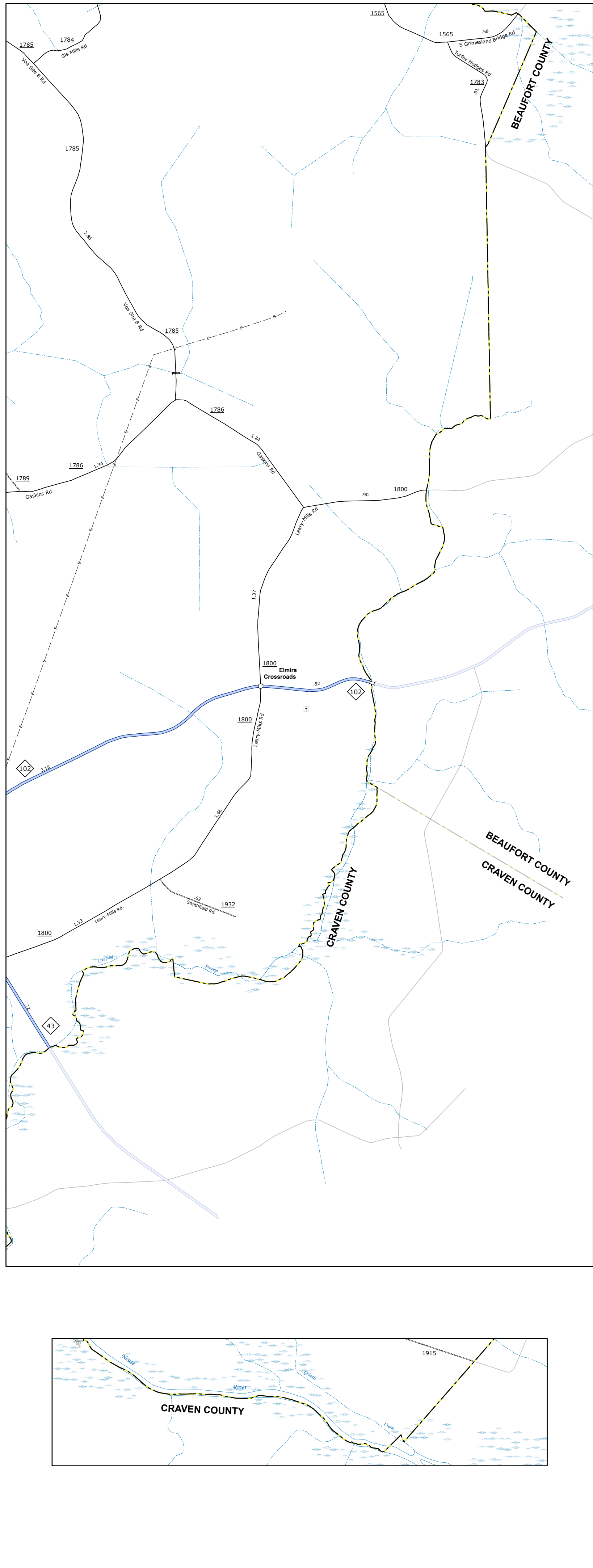
SHEET 3 of 7

DIVISION 2 DISTRICT 1 **PITT COUNTY** NORTH CAROLINA **FIPS 147**

COPIES OF THIS MAP ARE AVAILABLE TO THE
PUBLIC AT NOMINAL COST. CONTACT US TO ORDER:
mapingsupport@cedat.gov
<https://connect.ncdot.gov/resources/State-Mapping/Papers/Ordering-Maps.aspx>
(919) 834-8480



COPIES OF THIS MAP ARE AVAILABLE TO THE
PUBLIC AT NOMINAL COST. CONTACT US TO ORDER:
mapinfo@earthlink.net
<http://www.moon.growthour.com/State-Mapping/Pages/Ordering-Maps.aspx>
(919) 834-0460



- [illegible]



PREPARED BY THE
NORTH CAROLINA DEPARTMENT OF TRANSPORTATION
OPERATIONS PROGRAM MANAGEMENT UNIT - MAPPING SECTION
IN COOPERATION WITH THE
U.S. DEPARTMENT OF TRANSPORTATION
FEDERAL HIGHWAY ADMINISTRATION

SCA

