
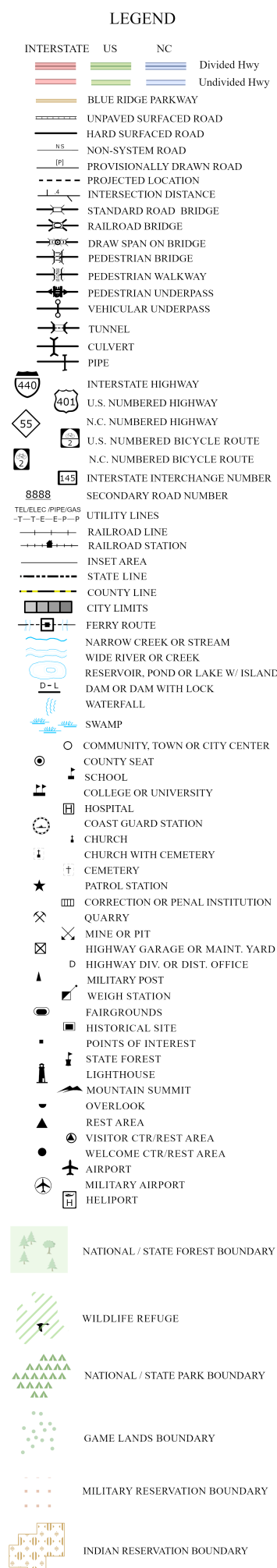
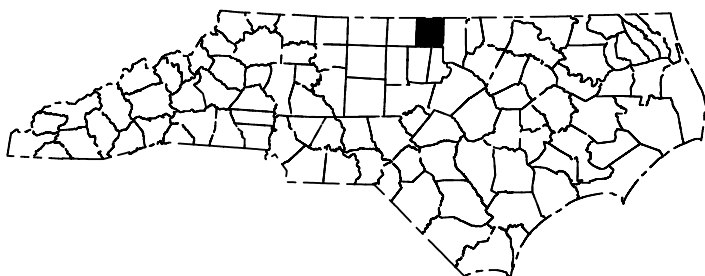


	2	3
	4	5



PREPARED BY THE
NORTH CAROLINA DEPARTMENT OF TRANSPORTATION
OPERATIONS PROGRAM MANAGEMENT UNIT - MAPPING SECTION
IN COOPERATION WITH THE
U.S. DEPARTMENT OF TRANSPORTATION
FEDERAL HIGHWAY ADMINISTRATION

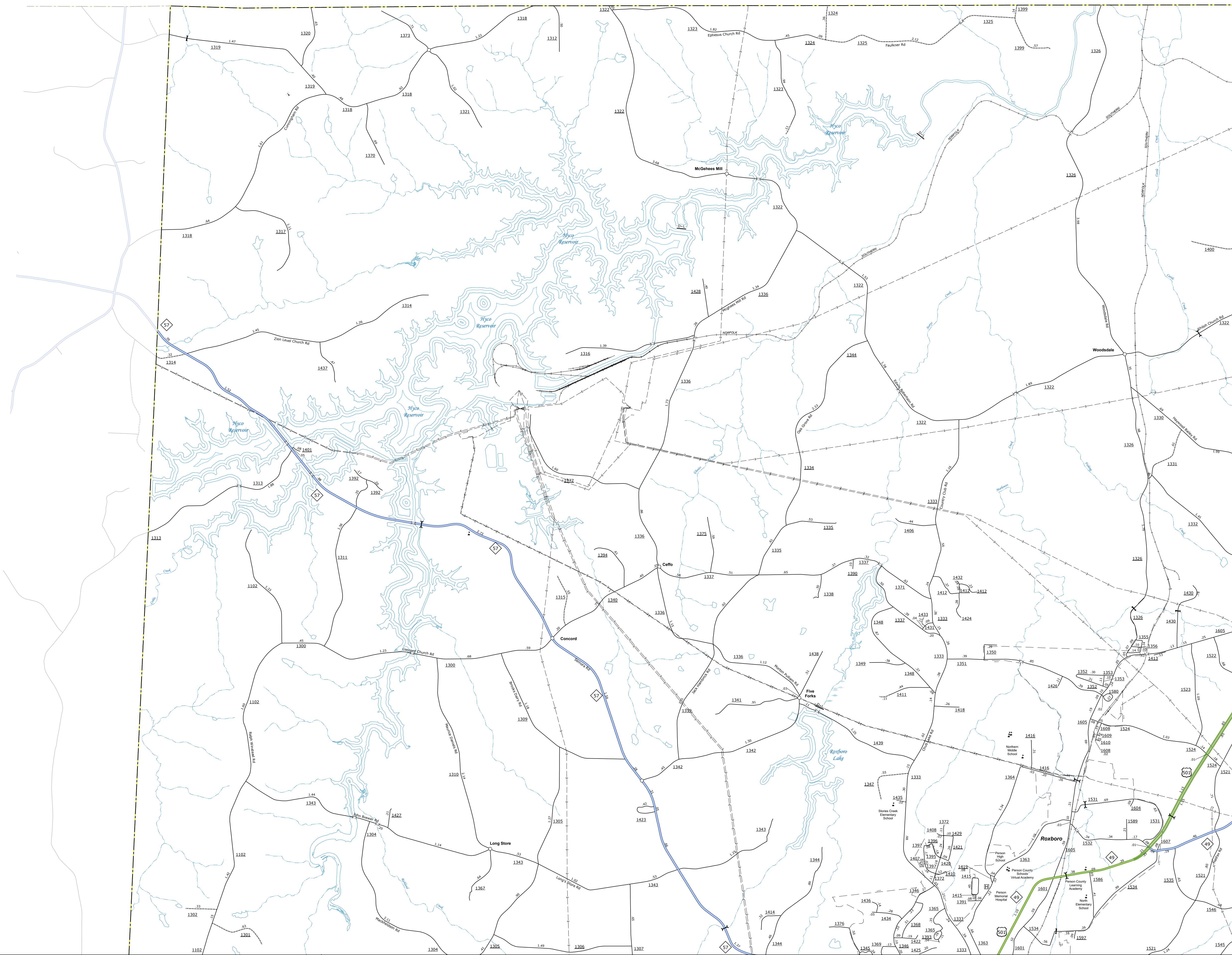


TERMS OF USE: The Mapping Station's goal is to provide the most accurate and current information possible. Map data is compiled from numerous sources with varying dates of publication and map accuracy standards. As a result, the accuracy, currency, and completeness of the data provided will vary. The North Carolina Department of Transportation shall not be held liable for any errors in the map data. This map cannot be construed to be a legal document. The information shown on this map was last updated in July 2024.

For digital copies of this map or additional map products, visit <https://connect.ncdot.gov/resources/State-Mapping>

SHEET 1 OF 5

COPIES OF THIS MAP ARE AVAILABLE TO THE PUBLIC AT NOMINAL COST. CONTACT US TO ORDER:
mapsupport@dnr.nodak.gov
<http://connected.nodak.gov/resources/State-Maps.cfm>
 (919) 834-8480



- LEGEND**

	INTERSTATE		US		Divided Hwy
	BLUE RIDGE PARKWAY		UNIMPROVED/ABANDONED ROAD		Unimproved Road
	NON-SURVEY ROAD		PROPRIETARY BROWN ROAD		Proprietary Brown Road
	PROMONTORY INTERSECTION		STANDARD BRIDGE		Standard Bridge
	PEDESTRIAN BRIDGE		PEDESTRIAN UNDERPASS		Pedestrian Underpass
	TUNNEL		CLUSTER		Cluster
	PIPE		INTERSTATE HIGHWAY		Interstate Highway
	U.S. NUMBERED HIGHWAY		U.S. NUMBERED HIGHWAY		U.S. Numbered Highway
	U.S. NUMBERED BYPASS ROUTE		U.S. NUMBERED BYPASS ROUTE		U.S. Numbered Bypass Route
	INTERSTATE INTERCHANGE NUMBER		SECONDARY ROAD NUMBER		Secondary Road Number
	CITY LIMITS		RAILROAD LINE		Railroad Line
	RAILROAD STATION		STATE LINE		State Line
	COUNTY LINE		CITY LIMITS		City Limits
	FERRY ROAD		NARROWWAY, ROAD OR STREAM		Narrowway, Road or Stream
	RIVER OR CREEK		DAM OR DAM WITH LOCK		Dam or Dam with Lock
	WATERFALL		COMMUNITY, TOWN OR CITY CENTER		Community, Town or City Center
	COUNTY SEAT		COLLEGE OR UNIVERSITY		College or University
	BOROUGH		COAST GUARD STATION		Coast Guard Station
	CHURCH		CEMETERY		Cemetery
	FULCRUM		CORRECTION OR PENAL INSTITUTION		Correction or Penal Institution
	QUARRY		HOBBY FARM OR MAINT. YARD		Hobby Farm or Maint. Yard
	POST OFFICE		MILITARY POST		Military Post
	FINGERPRINTS		HISTORICAL SITE		Historical Site
	POINT OF INTEREST		STATE FOREST		State Forest
	LIGHTHOUSE		MOUNTAIN SUMMIT		Mountain Summit
	OVERLOOK		BEST AREA		Best Area
	VISITOR OR CREST AREA		GAME LAND		Game Land
	AIRPORT		MILITARY RESERVATION		Military Reservation
	HELIPORT		INDIAN RESERVATION		Indian Reservation
	NATIONAL STATE FOREST BOUNDARY		WILDLIFE REFUGE		Wildlife Refuge
	NATIONAL STATE PARK BOUNDARY		NATIONAL STATE PARK BOUNDARY		National State Park Boundary
	GAME LAND BOUNDARY		GAME LAND BOUNDARY		Game Land Boundary
	MILITARY RESERVATION BOUNDARY		MILITARY RESERVATION BOUNDARY		Military Reservation Boundary
	INDIAN RESERVATION BOUNDARY		INDIAN RESERVATION BOUNDARY		Indian Reservation Boundary



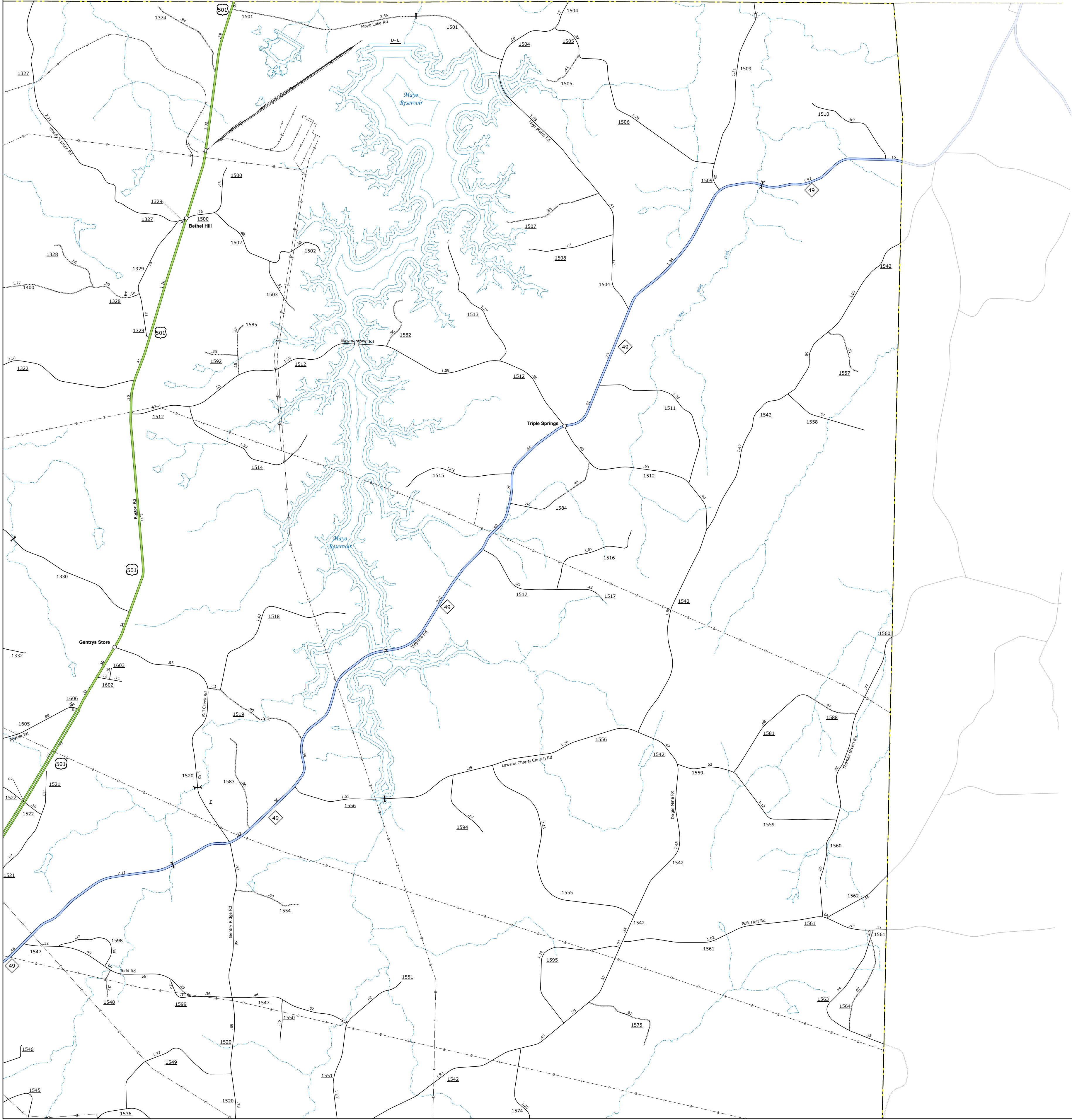
PERSON COUNTY
NORTH CAROLINA

PREPARED BY THE
NORTH CAROLINA DEPARTMENT OF TRANSPORTATION
OPERATIONS PROGRAM MANAGEMENT UNIT - MAPPING SECTION
IN COOPERATION WITH THE
U.S. DEPARTMENT OF TRANSPORTATION
FEDERAL HIGHWAY ADMINISTRATION

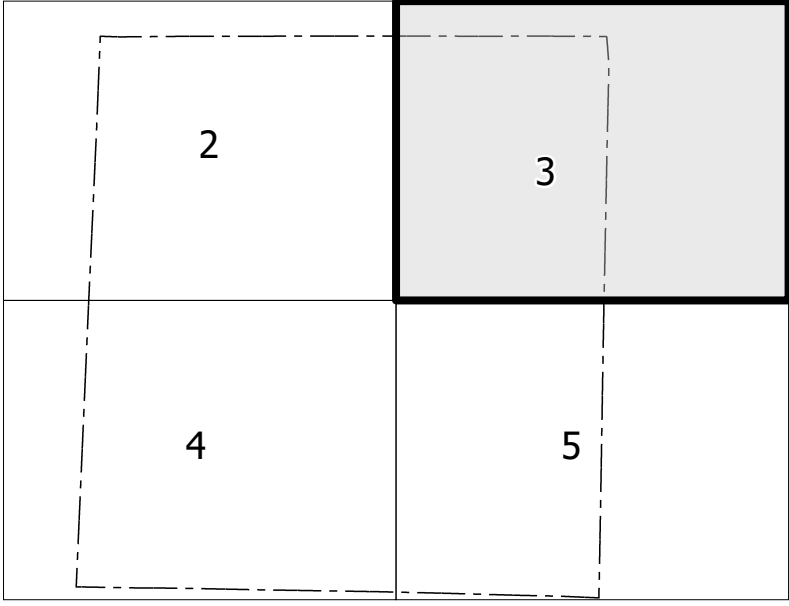
NORTH CAROLINA PLANE COORDINATE SYSTEM
LAMBERT CONFORMAL CONIC PROJECTION

TERMS OF USE: This Mapping Section's goal is to provide the most accurate and current information possible. Map data is compiled from various sources including aerial photography, ground surveys, and other data. While every effort is made to ensure accuracy, the user assumes all responsibility for any errors or omissions. The user agrees to hold the State of North Carolina harmless for any damages, claims, or liabilities arising from the use of this map. The user also agrees to indemnify and hold the State of North Carolina harmless for any damages, claims, or liabilities arising from the use of this map. This map is not to be used for navigation purposes. It is for informational purposes only. The user agrees to hold the State of North Carolina harmless for any damages, claims, or liabilities arising from the use of this map. This map is not to be used for navigation purposes. It is for informational purposes only. The user agrees to hold the State of North Carolina harmless for any damages, claims, or liabilities arising from the use of this map.

COPIES OF THIS MAP ARE AVAILABLE TO THE PUBLIC AT NO CHARGE. CONTACT US TO ORDER. personcounty@ncdot.gov or [704.771.2700](tel:7047712700). <https://www.ncdot.gov/MapData/PersonCounty.aspx>




Sheet Key



LEGEND

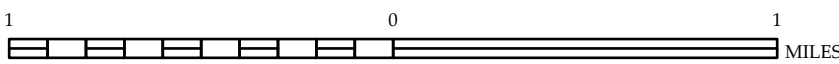
- INTERSTATE US NC Divided Hwy Undivided Hwy
- BLUE RIDGE PARKWAY
- UNIMPROVED/UNPAVED ROAD
- HAZARD SURFACED ROAD
- NON-SYSTEM ROAD
- PROVISIONALLY DRAWN ROAD
- PROTECTED LOCATION
- INTERSECTION DISTANCE
- STANDARD ROAD BRIDGE
- RAILROAD BRIDGE
- DRAW SPAN ON BRIDGE
- PEDESTRIAN BRIDGE
- PEDESTRIAN WALKWAY
- PEDESTRIAN UNDERPASS
- VEHICLE UNDERPASS
- TUNNEL
- CULVERT
- WYE
- INTERSTATE HIGHWAY
- U.S. NUMBERED HIGHWAY
- U.S. NUMBERED BI-CYCLE ROUTE
- N.C. NUMBERED BI-CYCLE ROUTE
- INTERSTATE INTERCHANGE NUMBER
- SECONDARY ROAD NUMBER
- UTILITY LINES
- RAILROAD LINE
- RAILROAD STATION
- INSET AREA
- STATE LINE
- COUNTY LINE
- CITY LIMITS
- FERRY ROUTE
- NARROW CREEK OR STREAM
- WIDE RIVER OR CREEK
- RESERVOIR, POND OR LAKE W/ ISLAND
- DAM OR DAM WITH LOCK
- WATERFALL
- SWAMP
- CORPORATE, TOWN OR CITY CENTER
- COUNTY SEAT
- SCHOOL
- COLLEGE OR UNIVERSITY
- HOSPITAL
- COAST GUARD STATION
- CHURCH
- CHURCH WITH CEMETERY
- CEMETERY
- POLICE STATION
- CORRECTIONAL OR PENAL INSTITUTION
- QUARRY
- WIND OR PET
- HIGHWAY GARAGE OR MAINT. YARD
- HIGHWAY DIV. OR DIST. OFFICE
- MILITARY POST
- WEIGH STATION
- FARGUENSONS
- HISTORICAL SITE
- POINTS OF INTEREST
- STATE FOREST
- LIGHT HOUSE
- MOUNTAIN SUMMIT
- OVERLOOK
- REST AREA
- VISITOR CENTER AREA
- WELCOME CENTER AREA
- AIRPORT
- MILITARY AIRPORT
- WILDLIFE REFUGE
- NATIONAL STATE PARK BOUNDARY
- GAME LANDS BOUNDARY
- MILITARY RESERVATION BOUNDARY
- INDIAN RESERVATION BOUNDARY



PERSON COUNTY NORTH CAROLINA

PREPARED BY THE
NORTH CAROLINA DEPARTMENT OF TRANSPORTATION
OPERATIONS PROGRAM MANAGEMENT UNIT - MAPPING SECTION
IN COOPERATION WITH THE
U.S. DEPARTMENT OF TRANSPORTATION
FEDERAL HIGHWAY ADMINISTRATION

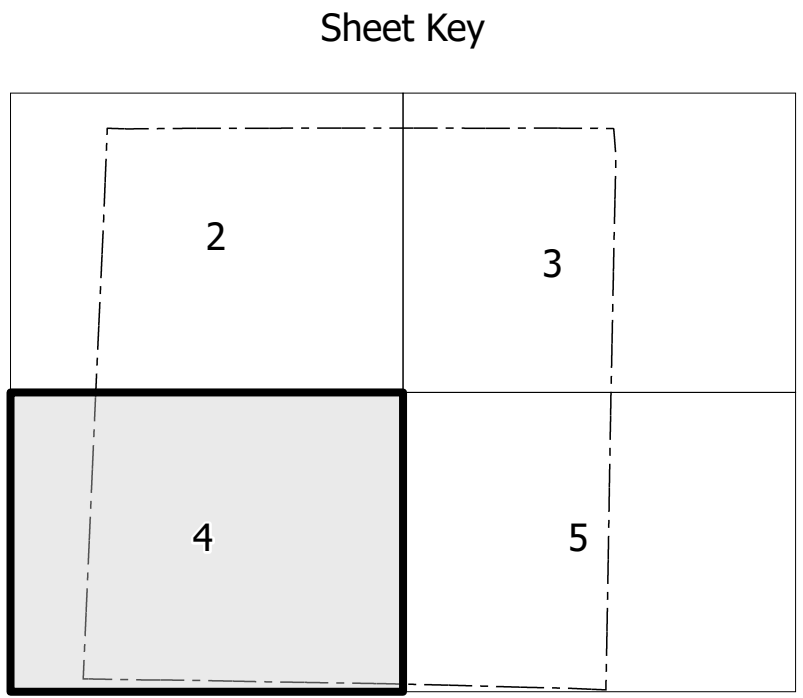
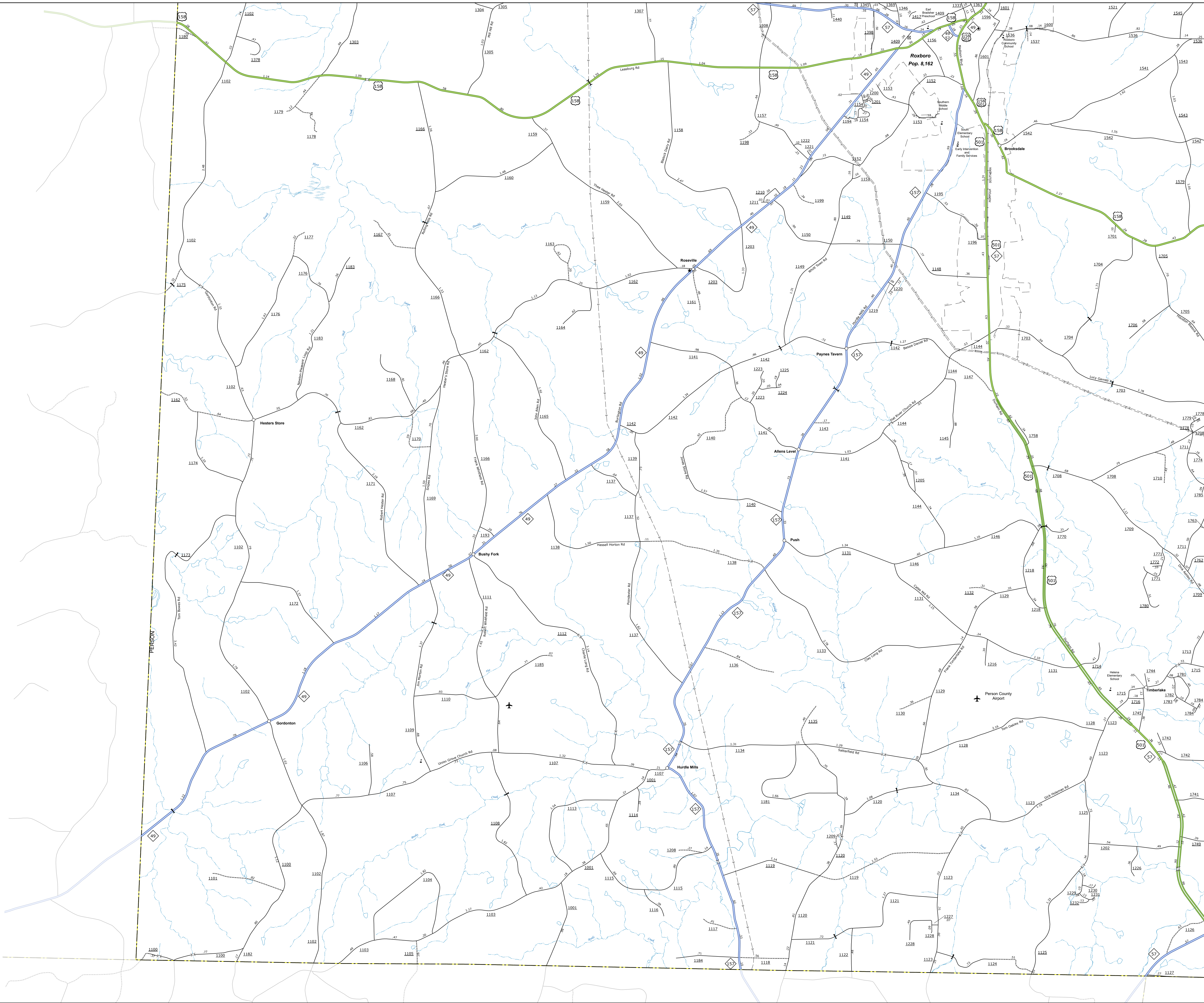
SCALE



NORTH CAROLINA PLANE COORDINATE SYSTEM
LAMBERT CONFORMAL CONIC PROJECTION


TERMS OF USE: This Mapping Section's goal is to provide the most accurate and current information possible. Map data is compiled from various sources, including aerial photography, ground surveys, and other reliable sources. While every effort is made to ensure accuracy, the user assumes all responsibility for any errors or omissions. This map is provided as a general reference only and should not be used for legal or official purposes. The map was last updated in July 2024. For more information, please contact the Mapping Section at (919) 437-2222.

COPIES OF THIS MAP ARE AVAILABLE TO THE PUBLIC AT NO CHARGE. CONTACT US TO ORDER: (919) 437-2222. For more information, please contact the Mapping Section at (919) 437-2222.



LEGEND

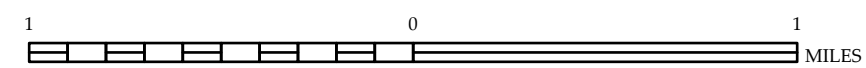
- INTERSTATE US NC Divided Hwy Undivided Hwy
- BLUE RIDGE PARKWAY
- UNIMPROVED/UNPAVED ROAD
- HARD SURFACED ROAD
- NON-STEEL ROAD
- PROPOSEDLY BUILT ROAD
- PROPOSED LOCATION
- INTERSECTION/STANDARD
- STANDARD ROAD BRIDGE
- RAILROAD BRIDGE
- DRAW SPAN ON BRIDGE
- PEDESTRIAN BRIDGE
- PEDESTRIAN WALKWAY
- PEDESTRIAN UNDERPASS
- VEHICULAR UNDERPASS
- TUNNEL
- CULVERT
- WYE
- INTERSTATE HIGHWAY
- U.S. NUMBERED HIGHWAY
- U.S. NUMBERED HIGHWAY
- U.S. NUMBERED BI-CYCLE ROUTE
- N.C. NUMBERED BI-CYCLE ROUTE
- INTERSTATE INTERCHANGE NUMBER
- SECONDARY ROAD NUMBER
- UTILITY LINES
- RAILROAD LINE
- RAILROAD STATION
- RAILROAD TUNNEL
- STATE LINE
- COUNTY LINE
- CITY LIMITS
- FERRY ROUTE
- NAVARO CREEK OR STREAM
- WIDE RIVER OR CREEK
- RESERVOIR, POND OR LAKE W/ ISLAND
- DAM OR DAM WITH LOCK
- WATERFALL
- SWAMP
- COMMUNITY TOWN OR CITY CENTER
- COUNTY SEAT
- SCHOOL
- COLLEGE OR UNIVERSITY
- HOSPITAL
- COAST GUARD STATION
- CHURCH
- CHURCH WITH CEMETERY
- CEMETERY
- POLICE STATION
- CORRECTIONAL INSTITUTION
- QUARRY
- MINING OR PIT
- HIGHWAY GARAGE OR MAINT. YARD
- HIGHWAY DIV. OR DIST. OFFICE
- MILITARY POST
- WEIGH STATION
- FOREIGN BOUNDARY
- HISTORICAL SITE
- POINT OF INTEREST
- STATE FOREST
- LIGHT HOUSE
- MOUNTAIN SUMMIT
- OVERLOOK
- REST AREA
- VISITOR CENTER AREA
- WELCOME CENTER AREA
- AIRPORT
- MILITARY AIRPORT
- HELIPORT
- NATIONAL STATE FOREST BOUNDARY
- WILDLIFE REFUGE
- NATIONAL STATE PARK BOUNDARY
- GAME LANDS BOUNDARY
- MILITARY RESERVATION BOUNDARY
- INDIAN RESERVATION BOUNDARY



PERSON COUNTY
NORTH CAROLINA

PREPARED BY THE
NORTH CAROLINA DEPARTMENT OF TRANSPORTATION
OPERATIONS PROGRAM MANAGEMENT UNIT - MAPPING SECTION
IN COOPERATION WITH THE
U.S. DEPARTMENT OF TRANSPORTATION
FEDERAL HIGHWAY ADMINISTRATION

SCALE



NORTH CAROLINA PLANE COORDINATE SYSTEM
LAMBERT CONFORMAL CONIC PROJECTION

A diagram of a 2x2 grid. The top-left cell is labeled '2', the top-right cell is labeled '3', and the bottom-left cell is labeled '4'. The bottom-right cell is labeled '5' and is shaded gray with a thick black border. Dashed lines outline regions 2, 3, and 4.

[illegible]

SCALE

