



- LEGEND**
- INTERSTATE US NC
  - US NC
  - Decoded Hwy
  - Unimproved Hwy
  - BLUE RIDGE PARKWAY
  - UNPAVED SURFACED ROAD
  - HARD SURFACED ROAD
  - NON-SYSTEM ROAD
  - PROVISIONALLY DRAWN ROAD
  - PROTECTED LOCATION
  - INTERSECTION
  - STANDARD ROAD BRIDGE
  - RAILROAD BRIDGE
  - DRAWN ON BRIDGE
  - PEDESTRIAN BRIDGE
  - PEDESTRIAN WALKWAY
  - PEDESTRIAN UNDERPASS
  - VEHICLE UNDERPASS
  - TUNNEL
  - CULVERT
  - PIPE
  - INTERSTATE HIGHWAY
  - U.S. NUMBERED HIGHWAY
  - N.C. NUMBERED HIGHWAY
  - U.S. NUMBERED BICYCLE ROUTE
  - N.C. NUMBERED BICYCLE ROUTE
  - INTERSTATE INTERCHANGE NUMBER
  - SECONDARY ROAD NUMBER
  - UTILITY CROSSING
  - RAILROAD LINE
  - RAILROAD STATION
  - INSIDE AREA
  - STATE LINE
  - COUNTY LINE
  - SMOOTHED URBAN BOUNDARIES
  - CITY LIMITS
  - FERRY ROUTE AND RAMP
  - NARROW CREEK OR STREAM
  - WIDE RIVER OR CREEK
  - RESERVOIR, POND OR LAKE W/ ISLAND
  - DAM OR DAM WITH LOCK
  - WATERFALL
  - SNOW
  - COMMUNITY
  - COUNTY SEAT
  - SCHOOL
  - COLLEGE OR UNIVERSITY
  - HOSPITAL
  - COAST GUARD STATION
  - CHURCH
  - CHURCH WITH CEMETERY
  - CEMETERY
  - PATROL STATION
  - CORRECTION OR PENAL INSTITUTION
  - QUARRY
  - MINE OR PIT
  - HIGHWAY GARAGE OR MAINT. YARD
  - HIGHWAY DIV. OR DIST. OFFICE
  - MILITARY POST
  - WEEKLY STATION
  - FARMS
  - HISTORICAL SITE
  - POINTS OF INTEREST
  - POST OFFICE
  - STATE FOREST
  - LIGHTHOUSE
  - MOUNTAIN SUMMIT
  - MOUNTAIN GAP
  - OVERLOOK
  - REST AREA
  - VISITOR CTR. REST AREA
  - WELCOME CTR. REST AREA
  - AIRPORT
  - MILITARY AIRPORT
  - NATIONAL / STATE FOREST BOUNDARY
  - WILDLIFE REFUGE
  - NATIONAL / STATE PARK BOUNDARY
  - GAME LANDS BOUNDARY
  - MILITARY RESERVATION BOUNDARY
  - INDIAN RESERVATION BOUNDARY



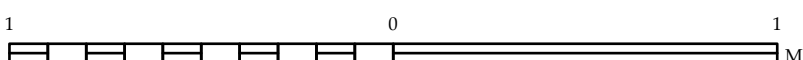
## MOORE COUNTY NORTH CAROLINA

PREPARED BY THE  
NORTH CAROLINA DEPARTMENT OF TRANSPORTATION  
OPERATIONS PROGRAM MANAGEMENT UNIT - MAPPING SECTION  
IN COOPERATION WITH THE  
U.S. DEPARTMENT OF TRANSPORTATION  
FEDERAL HIGHWAY ADMINISTRATION

SCALE



SCALE FOR ENLARGEMENTS



NORTH CAROLINA PLANE COORDINATE SYSTEM  
LAMBERT CONFORMAL CONIC PROJECTION

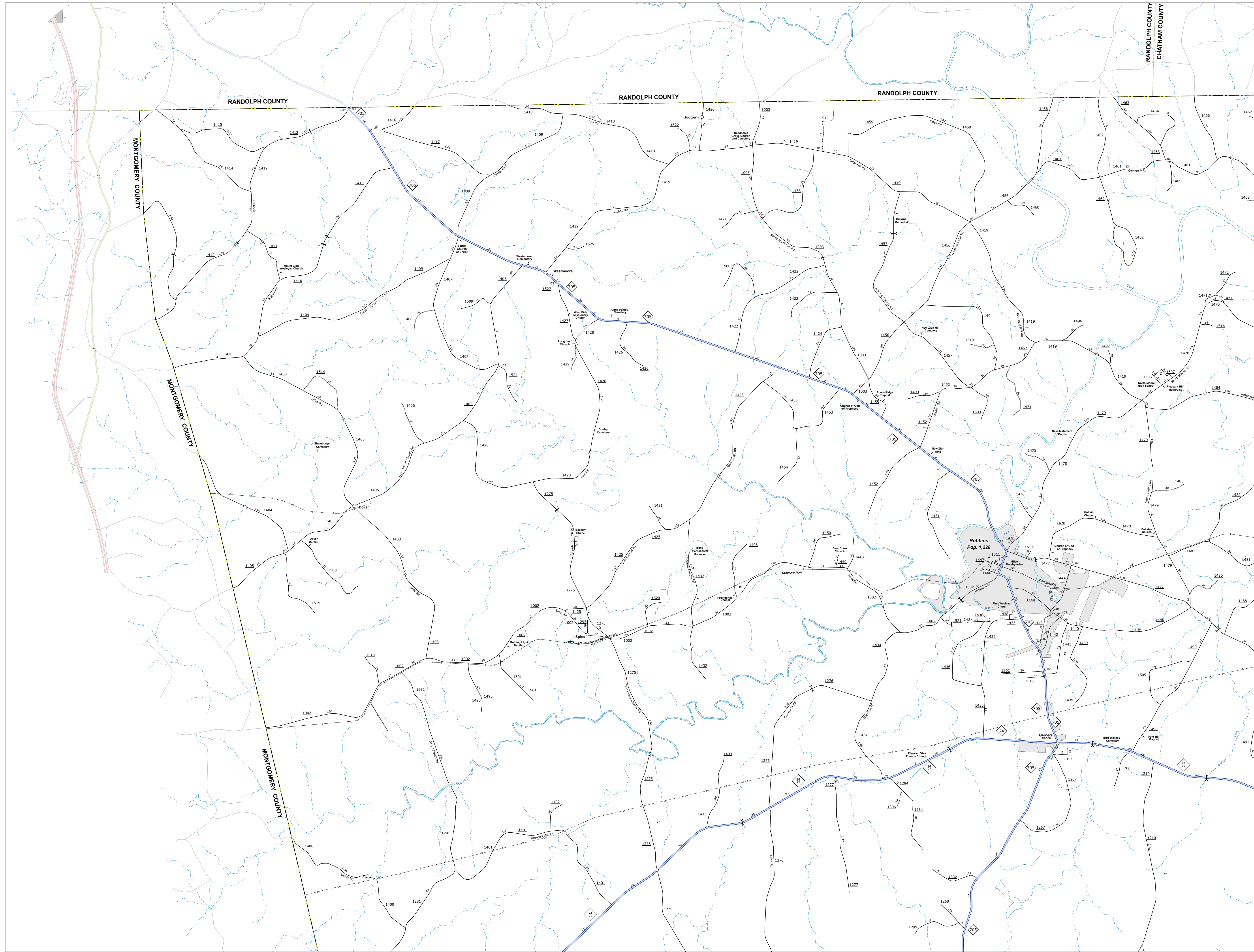
SHEET 1 OF 7

COPIES OF THIS MAP ARE AVAILABLE TO THE  
PUBLIC AT NOMINAL COST. CONTACT US TO ORDER:  
mapinfo@ncdot.gov  
https://connect.ncdot.gov/resources/State-Mapping/Pages/Ordering-Maps.aspx  
(919) 854-6460

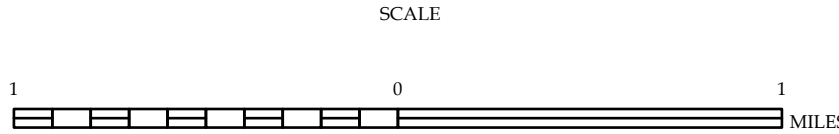
TERMS OF USE: The Mapping Section's goal is to provide the most accurate and current information possible. Map data is compiled from numerous sources with varying dates of publication and map accuracy standards. As a result, the accuracy, currency, and completeness of the data provided will vary. The North Carolina Department of Transportation shall not be held liable for any errors in the map data. This map cannot be construed to be a legal document. The information shown on this map was last updated in September 2024. For digital copies of this map or additional map products, visit <https://connect.ncdot.gov/resources/State-Mapping>.



COPIES OF THIS MAP ARE AVAILABLE TO THE  
PUBLIC AT NOMINAL COST. CONTACT US TO ORDER:  
majorinfo@ncdot.gov  
<https://connect.ncdot.gov/resources/State-Mapping/Pages/Ordering-Maps.aspx>  
(919) 834-8480

[illegible]

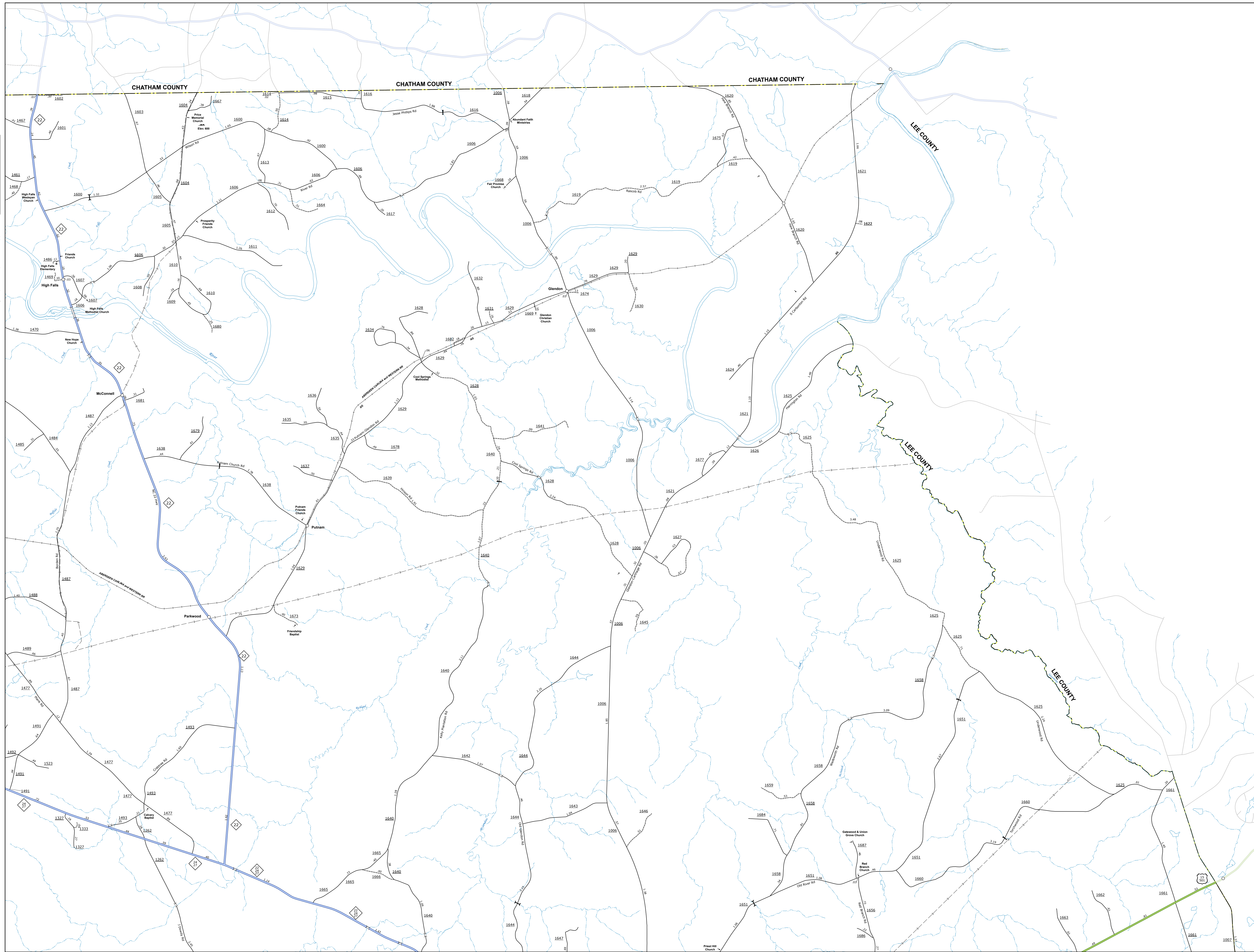
PREPARED BY THE  
NORTH CAROLINA DEPARTMENT OF TRANSPORTATION  
OPERATIONS PROGRAM MANAGEMENT UNIT - MAPPING SECTION  
IN COOPERATION WITH THE  
U.S. DEPARTMENT OF TRANSPORTATION  
FEDERAL HIGHWAY ADMINISTRATION



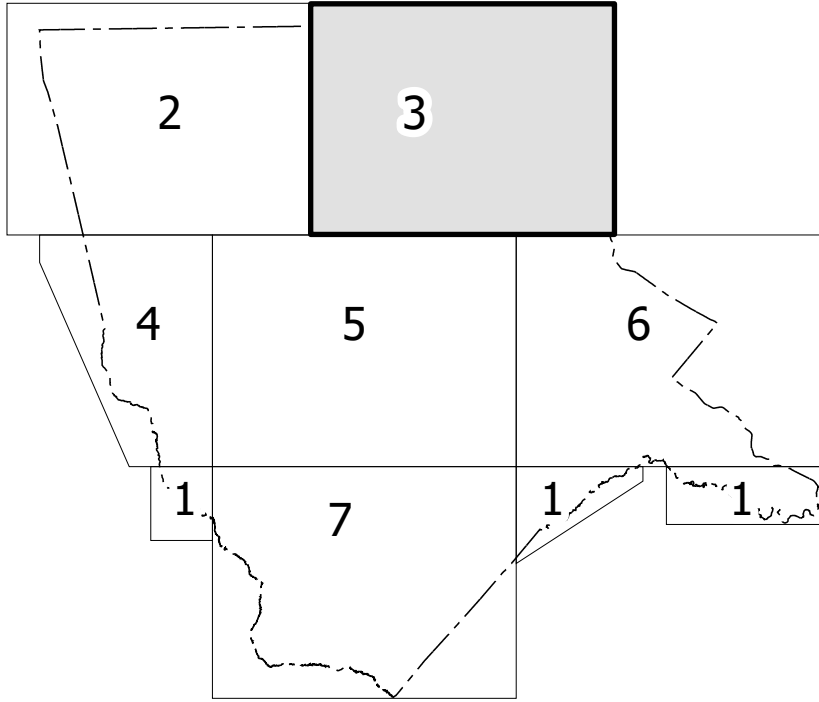
NORTH CAROLINA PLANE COORDINATE SYSTEM  
LAMBERT CONFORMAL CONIC PROJECTION



COPIES OF THIS MAP ARE AVAILABLE TO THE PUBLIC AT NOMINAL COST. CONTACT US TO ORDER:  
mapinfo@usdod.gov  
https://connect.mcsd.gov/resources/State-Mapping/Pages/Ordering-Maps.aspx



## Sheet Key



### LEGEND

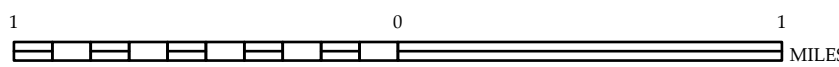
- | INTERSTATE                       | US                                | NC | Divided Hwy | Undivided Hwy |
|----------------------------------|-----------------------------------|----|-------------|---------------|
|                                  |                                   |    |             |               |
| BLUE RIDGE PARKWAY               |                                   |    |             |               |
|                                  | UNPAVED SURFACE ROAD              |    |             |               |
|                                  | HARD SURFACE ROAD                 |    |             |               |
|                                  | NON-SURFACE ROAD                  |    |             |               |
|                                  | PROPOSED DRIVEWAY ROAD            |    |             |               |
|                                  | PROJECTED LOCATION                |    |             |               |
|                                  | INTERSECTION DISTANCE             |    |             |               |
|                                  | STANDARD ROAD BRIDGE              |    |             |               |
|                                  | RAILROAD BRIDGE                   |    |             |               |
|                                  | DRAW SPAN ON BRIDGE               |    |             |               |
|                                  | WATER OVER BRIDGE                 |    |             |               |
|                                  | PEDESTRIAN WALKWAY                |    |             |               |
|                                  | PEDESTRIAN UNDERPASS              |    |             |               |
|                                  | VEHICLE UNDERPASS                 |    |             |               |
|                                  | TUNNEL                            |    |             |               |
|                                  | CULVERT                           |    |             |               |
|                                  | PIPE                              |    |             |               |
|                                  | INTERSTATE HIGHWAY                |    |             |               |
|                                  | US. NUMBERED HIGHWAY              |    |             |               |
|                                  | NC. NUMBERED HIGHWAY              |    |             |               |
|                                  | US. NUMBERED BICYCLE ROUTE        |    |             |               |
|                                  | NC. NUMBERED BICYCLE ROUTE        |    |             |               |
|                                  | INTERSTATE INTERCHANGE NUMBER     |    |             |               |
|                                  | SECONDARY ROAD NUMBER             |    |             |               |
|                                  | TELEGRAPH POLE                    |    |             |               |
|                                  | UTILITY LINES                     |    |             |               |
|                                  | RAILROAD LINE                     |    |             |               |
|                                  | RAILROAD STATION                  |    |             |               |
|                                  | INSET AREA                        |    |             |               |
|                                  | STATE LINE                        |    |             |               |
|                                  | COUNTY LINE                       |    |             |               |
|                                  | SPOTTED URBAN BOUNDARIES          |    |             |               |
|                                  | CITY LIMITS                       |    |             |               |
|                                  | FERRY ROUTE AND RAMP              |    |             |               |
|                                  | NARROW CREEK OR STREAM            |    |             |               |
|                                  | WIDE RIVER OR CREEK               |    |             |               |
|                                  | RESERVOIR, POND OR LAKE W/ ISLAND |    |             |               |
|                                  | DAM OR DAM WITH LOCK              |    |             |               |
|                                  | WATERFALL                         |    |             |               |
|                                  | SWAMP                             |    |             |               |
|                                  | COMMUNITY                         |    |             |               |
|                                  | COUNTY SEAT                       |    |             |               |
|                                  | SCHOOL                            |    |             |               |
|                                  | COLLEGE OR UNIVERSITY             |    |             |               |
|                                  | HOSPITAL                          |    |             |               |
|                                  | COAST GUARD STATION               |    |             |               |
|                                  | CHURCH                            |    |             |               |
|                                  | CHURCH WITH CEMETERY              |    |             |               |
|                                  | CEMETERY                          |    |             |               |
|                                  | PATROL STATION                    |    |             |               |
|                                  | CORRECTION OR PENAL INSTITUTION   |    |             |               |
|                                  | QUARRY                            |    |             |               |
|                                  | MINE OR PIT                       |    |             |               |
|                                  | GARAGE OR MAINT. YARD             |    |             |               |
|                                  | HIGHWAY DIV. OR DIST. OFFICE      |    |             |               |
|                                  | MILITARY POST                     |    |             |               |
|                                  | WEIGH STATION                     |    |             |               |
|                                  | FAIRGROUNDS                       |    |             |               |
|                                  | HISTORICAL SITE                   |    |             |               |
|                                  | POINTS OF INTEREST                |    |             |               |
|                                  | POST OFFICE                       |    |             |               |
|                                  | STATE FOREST                      |    |             |               |
|                                  | LIGHTHOUSE                        |    |             |               |
|                                  | MOUNTAIN SUMMIT                   |    |             |               |
|                                  | MOUNTAIN GAP                      |    |             |               |
|                                  | OVERLOOK                          |    |             |               |
|                                  | REST AREA                         |    |             |               |
|                                  | VISITOR CTR. REST AREA            |    |             |               |
|                                  | WELCOME CTR. REST AREA            |    |             |               |
|                                  | AIRPORT                           |    |             |               |
|                                  | MILITARY AIRPORT                  |    |             |               |
| NATIONAL / STATE FOREST BOUNDARY |                                   |    |             |               |
|                                  | WILDLIFE REFUGE                   |    |             |               |
| NATIONAL / STATE PARK BOUNDARY   |                                   |    |             |               |
| GAME LANDS BOUNDARY              |                                   |    |             |               |
| MILITARY RESERVATION BOUNDARY    |                                   |    |             |               |
| INDEAN RESERVATION BOUNDARY      |                                   |    |             |               |



**MOORE COUNTY**  
**NORTH CAROLINA**

PREPARED BY THE  
NORTH CAROLINA DEPARTMENT OF TRANSPORTATION  
OPERATIONS PROGRAM MANAGEMENT UNIT - MAPPING SECTION  
IN COOPERATION WITH THE  
U.S. DEPARTMENT OF TRANSPORTATION  
FEDERAL HIGHWAY ADMINISTRATION

SCALE

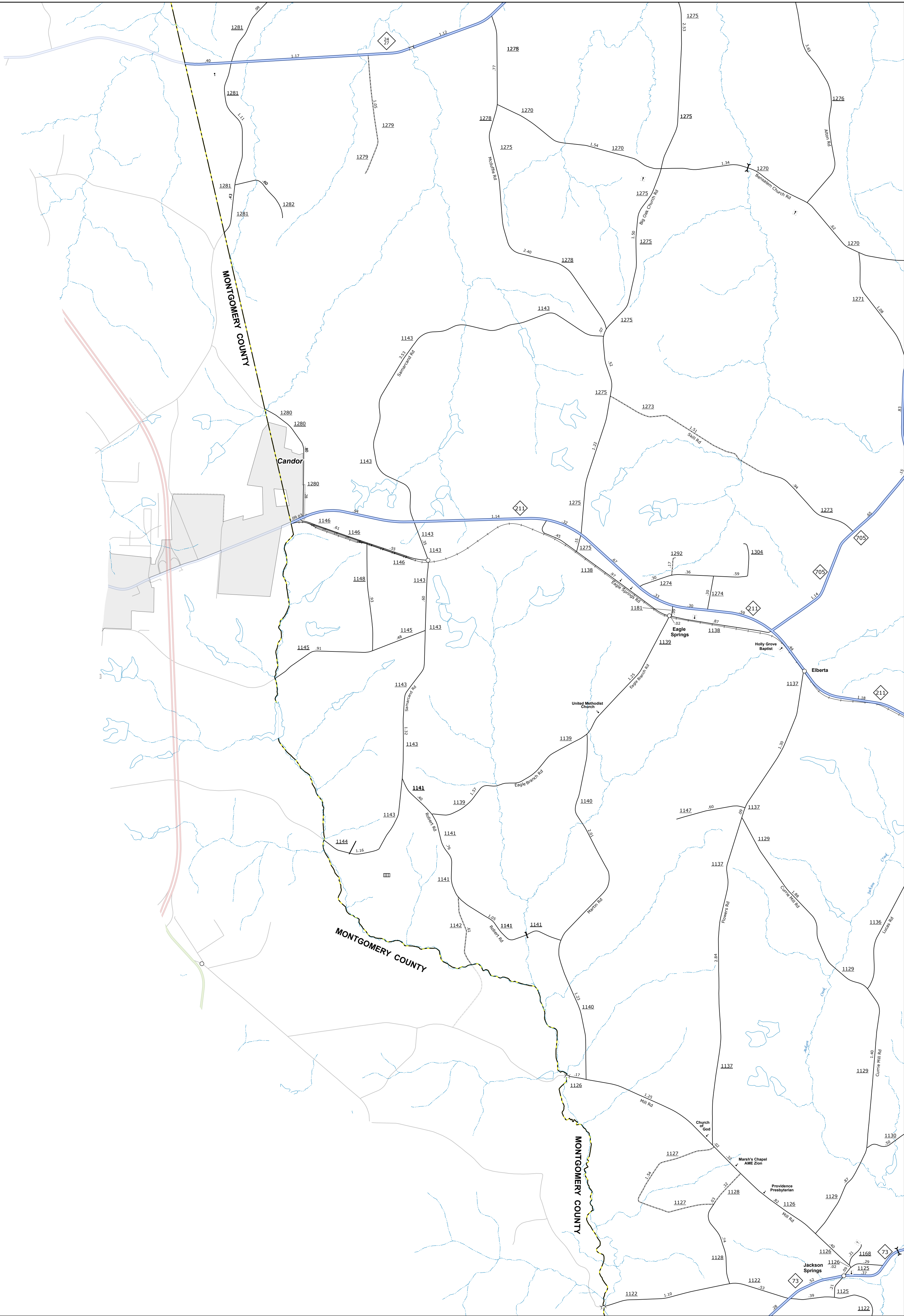


NORTH CAROLINA PLANE COORDINATE SYSTEM  
LAMBERT CONFORMAL CONIC PROJECTION



The Mapping Section's goal is to provide the most accurate and current information possible. Map data is compiled from a variety of sources, including aerial photography, ground surveys, and other data. The information shown on this map was last updated in September 2022. For additional information, visit <https://www.ncdot.gov/Mapping/Products/MappingProducts.aspx>.

COPYRIGHT OF THIS MAP IS AVAILABLE TO THE PUBLIC AT NO CHARGE. Mapping Section, North Carolina Department of Transportation, State Mapping Program, Mapping Products, (9/19) (3-16-2020)



Sheet Key

2

3

4

5

6

7

1

1

1

LEGEND

INTERSTATE

US

NC

Divided Hwy

Undivided Hwy

Blue Ridge Parkway

Unimproved Surface Road

Hard Surface Road

Non-System Road

Provisionally Drawn Road

Proposed Location

Intersection Distance

Standard Road Bridge

Railroad Bridge

Draw Span on Bridge

PeDESTRIAN BRIDGE

PEDESTRIAN WALKWAY

PEDESTRIAN UNDERPASS

VEHICULAR UNDERPASS

TUNNEL

CULVERT

PIPE

INTERSTATE HIGHWAY

U.S. NUMBERED HIGHWAY

N.C. NUMBERED HIGHWAY

U.S. NUMBERED BICYCLE ROUTE

N.C. NUMBERED BICYCLE ROUTE

INTERSTATE INTERCHANGE NUMBER

SECONDARY ROAD NUMBER

UTILITY LINES

RAILROAD LINE

RAILROAD STATION

STATE LINE

COUNTY LINE

SMOOTHED URBAN BOUNDARIES

CITY LIMITS

FERRY ROUTE AND RAMP

NARROW CREEK OR STREAM

WIDE RIVER OR CREEK

RESERVOIR, POND OR LAKE W/ ISLAND

DAM OR DAM WITH LOCK

WATERFALL

SWAMP

COMMUNITY

COUNTY SEAT

SCHOOL

COLLEGE OR UNIVERSITY

HOSPITAL

COAST GUARD STATION

CHURCH

CHURCH WITH CEMETERY

CEMETERY

PATROL STATION

MINE OR PIT

HIGHWAY GARAGE OR MAINT. YARD

HIGHWAY DIV. OR DIST. OFFICE

MILITARY POST

WEIGH STATION

FAIRGROUNDS

HISTORICAL SITE

POINTS OF INTEREST

POST OFFICE

STATE FOREST

LIGHTHOUSE

MOUNTAIN SUMMIT

MOUNTAIN GAP

OVERLOOK

REST AREA

VISITOR CTR/REST AREA

WELCOME CTR/REST AREA

AIRPORT

MILITARY AIRPORT

NATIONAL / STATE FOREST BOUNDARY

WILDLIFE REFUGE

NATIONAL / STATE PARK BOUNDARY

GAME LANDS BOUNDARY

MILITARY RESERVATION BOUNDARY

INDIAN RESERVATION BOUNDARY

N

**MOORE COUNTY**  
NORTH CAROLINA

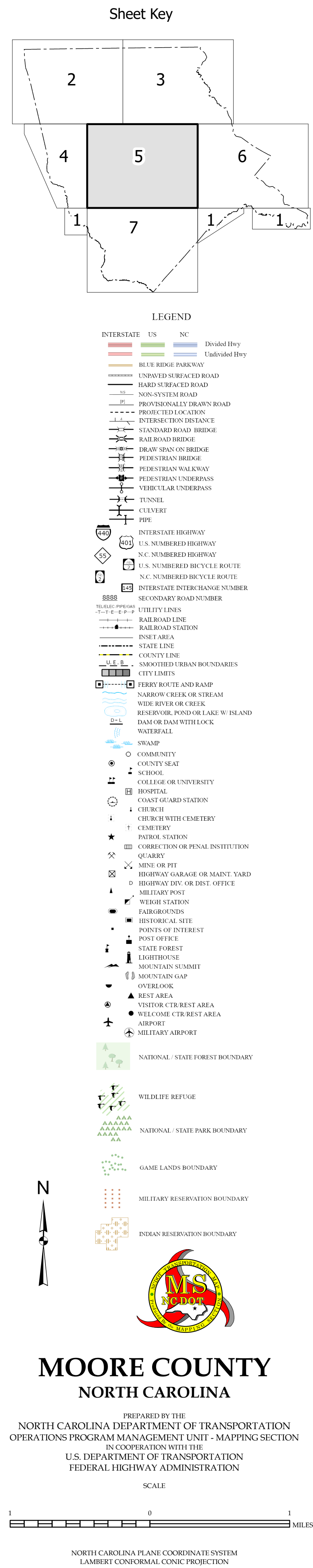
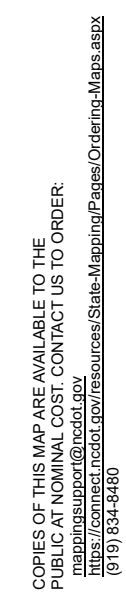
PREPARED BY THE  
NORTH CAROLINA DEPARTMENT OF TRANSPORTATION  
OPERATIONS PROGRAM MANAGEMENT UNIT - MAPPING SECTION  
IN COOPERATION WITH THE  
U.S. DEPARTMENT OF TRANSPORTATION  
FEDERAL HIGHWAY ADMINISTRATION

SCALE  
0 1  
1 0 1  
MILES

NORTH CAROLINA PLANE COORDINATE SYSTEM  
LAMBERT CONFORMAL CONIC PROJECTION

SHEET 4 of 7







COPIES OF THIS MAP ARE AVAILABLE TO THE  
PUBLIC AT NOMINAL COST. CONTACT US TO ORDER:  
mapinfo@corbittmodel.gov  
<mailto:mapinfo@corbittmodel.gov>  
<http://connect.ncdot.gov/transportation/State-Mapping/Pages/Ordering-Maps.aspx>  
(919) 834-8480

