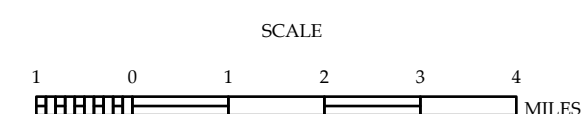


MECKLENBURG COUNTY
NORTH CAROLINA

PREPARED BY THE
NORTH CAROLINA DEPARTMENT OF TRANSPORTATION
OPERATIONS PROGRAM MANAGEMENT UNIT - MAPPING SECTION
IN COOPERATION WITH THE
U.S. DEPARTMENT OF TRANSPORTATION
FEDERAL HIGHWAY ADMINISTRATION

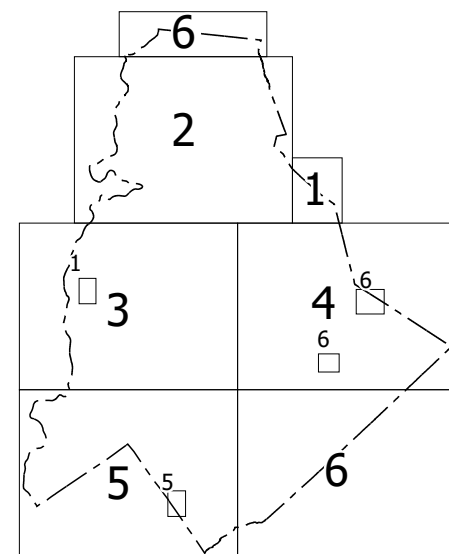


NORTH CAROLINA PLANE COORDINATE SYSTEM
LAMBERT CONFORMAL CONIC PROJECTION

COPIES OF THIS MAP ARE AVAILABLE TO THE
PUBLIC AT NOMINAL COST. CONTACT US TO ORDER:
mappingsupport@ncdot.gov
<https://connect.ncdot.gov/resources/State-Mapping/Pages/Ordering-Maps.aspx>
(919) 834-8480

TERMS OF USE: The Mapping Section's goal is to provide the most accurate and current information possible. Map data is compiled from numerous sources with varying dates of publication and map accuracy standards. As a result, the accuracy, currency, and completeness of the data provided will vary. The North Carolina Department of Transportation shall not be held liable for any errors in the map data. This map cannot be construed to be a legal document. The information shown on this map was last updated in September 2024. For digital copies of this map or additional map products, visit <https://connect.ncdot.gov/resources/State-Mapping>.

COPIES OF THIS MAP ARE AVAILABLE TO THE
PUBLIC AT NOMINAL COST. CONTACT US TO ORDER:
mapsupport@ncdcd.gov
<http://ncdcd.gov/connections/State-Mapping/Pages/Ordering-Maps.aspx>
(919) 834-8480



LEGEND

- [illegible]



PREPARED BY THE
NORTH CAROLINA DEPARTMENT OF TRANSPORTATION
OPERATIONS PROGRAM MANAGEMENT UNIT - MAPPING SECTION
IN COOPERATION WITH THE
U.S. DEPARTMENT OF TRANSPORTATION
FEDERAL HIGHWAY ADMINISTRATION

DATA SET BY TIME

SCALE

0	1
---	---

		MIL
--	--	-----

PLANE COORDINATE SYSTEM

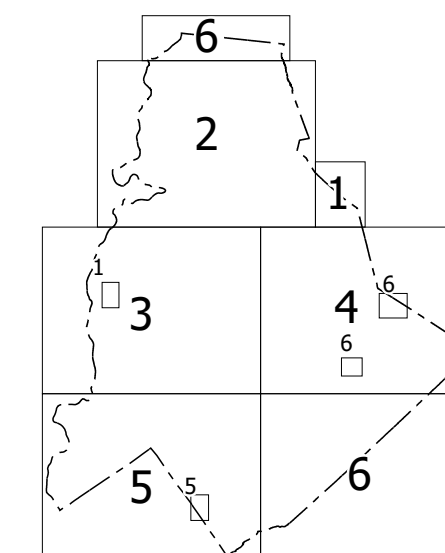
NORMAL CONIC PROJECTION

SHEET 2 of 6

COUNTY _____ FIPS _____

COUNTY	NORTH CAROLINA	FIPS
--------	----------------	------

COPIES OF THIS MAP ARE AVAILABLE TO THE
PUBLIC AT NOMINAL COST. CONTACT US TO ORDER:
mapsupport@ncdot.gov
<http://101103connect.ncdot.gov/resources/State-Mapping/Pages/Ordering-Maps.aspx>
(811) 834-2480

[illegible]

PREPARED BY THE
NORTH CAROLINA DEPARTMENT OF TRANSPORTATION
OPERATIONS PROGRAM MANAGEMENT UNIT - MAPPING SECTION
IN COOPERATION WITH THE
U.S. DEPARTMENT OF TRANSPORTATION
FEDERAL HIGHWAY ADMINISTRATION

SCALE

1 0 1

NORTH CAROLINA PLANE COORDINATE SYSTEM
LAMBERT CONFORMAL CONIC PROJECTION

LANDSLIDE CONFORMAL CONIC PROJECTION

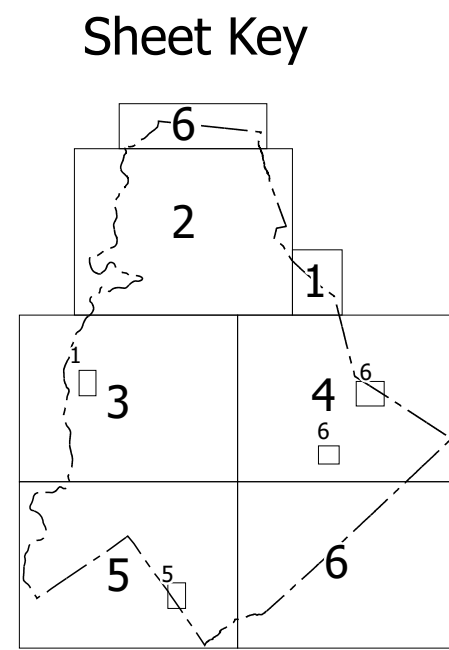
SHEET 3 of 6

DISTRICT 2 MECKLENBURG COUNTY NORTH CAROLINA FIPS

SHEET 3 of 6

ROLINA FIPS

COPIES OF THIS MAP ARE AVAILABLE TO THE
PUBLIC AT NOMINAL COST. CONTACT US TO ORDER:
mapsupport@tnc-dot.gov
<http://info.tncconnect.ncdot.gov/resources/State-Mapping/Pages/Ordering-Maps.aspx>

[illegible]

PREPARED BY THE
NORTH CAROLINA DEPARTMENT OF TRANSPORTATION
OPERATIONS PROGRAM MANAGEMENT UNIT - MAPPING SECTION
IN COOPERATION WITH THE
U.S. DEPARTMENT OF TRANSPORTATION
FEDERAL HIGHWAY ADMINISTRATION

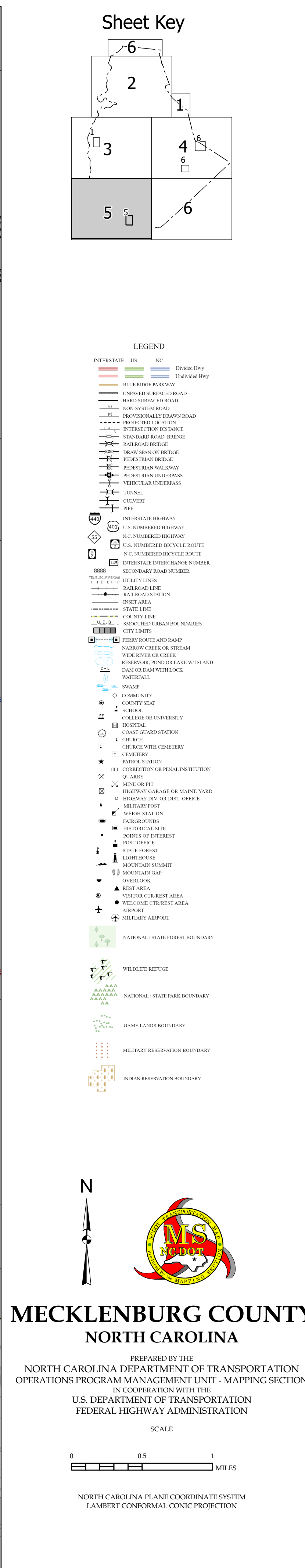
SCALE

1 0 1

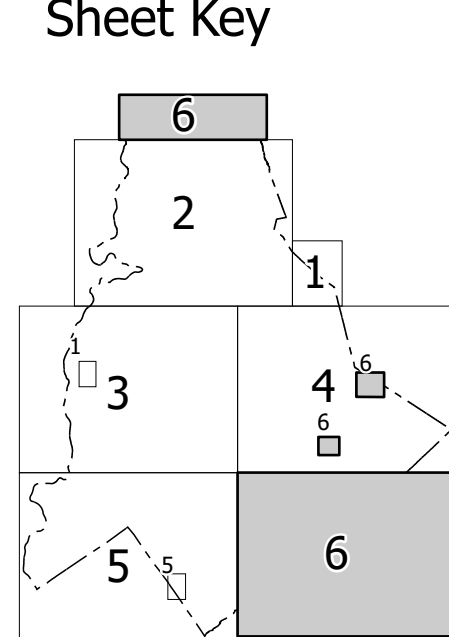
MILES

NORTH CAROLINA PLANE COORDINATE SYSTEM
LAMBERT CONFORMAL CONIC PROJECTION

COPIES OF THIS MAP ARE AVAILABLE TO THE
PUBLIC AT NOMINAL COST. CONTACT US TO ORDER:
mapinfo@portonology.gov
<https://connect.ncdct.gov/resources/State-Mapping/Pages/Ordering-Maps.aspx>
(919) 834-6480



COPIES OF THIS MAP ARE AVAILABLE TO THE
PUBLIC AT NOMINAL COST. CONTACT US TO ORDER:
mapinfo@connect.ncdot.gov
<https://connect.ncdot.gov/resources/State-Mapping/Pages/Ordering-Maps.aspx>
(919) 834-8480



INTERSTATE US NC

Divided Hwy
Undivided Hwy

BLUE RIDGE PARKWAY

UNPAVED SURFACED ROAD
HARD SURFACED ROAD

NON-SYSTEM ROAD

PROVISIONALLY DRAWN ROAD

UNLOCATED INTERSECTION DISTANCE

STANDARD ROAD

RAIL ROAD

DRAW SPAN ON BRIDGE

PEDESTRIAN BRIDGE

PEDESTRIAN WALKWAY

PEDESTRIAN UNDERPASS

VEHICULAR UNDERPASS

TUNNEL

CURVE

	INTERSECTING HIGHWAY
	U.S. NUMBERED HIGHWAY
	STATE NUMBERED HIGHWAY
	U.S. NUMBERED BICYCLE ROUTE
	STATE NUMBERED BICYCLE ROUTE
	INTERSECTING WATERWAY
	WATERWAY
	UTILITY LINES
	RAILROAD
	RAILROAD STATION
	STATE LINE
	COUNTY LINE
	MUNICIPAL BOUNDARY
	CITY BOUNDARY
	VILLAGE OR UNINCORPORATED COMMUNITY BOUNDARY
	ROAD OR STREET
	RESIDENTIAL STREET
	HIGHWAY WITH MEDIAN OR SHOULDER
	HIGHWAY WITH MEDIAN AND SHOULDER
	NATIONAL ROAD
	SWAMP
	CORRIDOR
	GEOGRAPHIC FEATURE
	CITY OR COMMUNITY
	HABITAT
	FOREST LAND
	CAMP
	HISTORICAL SITE
	MILITARY INSTALLATION
	PUBLIC BUILDING
	CHURCH
	CEMETERY
	PARK OR RECREATION AREA
	PUBLIC SCHOOL
	PRIVATE SCHOOL
	POLICE STATION
	FIRE STATION
	POST OFFICE
	STATE CAPITOL
	UNIVERSITY
	MILITARY RESERVATION
	NATIONAL FOREST
	STATE FOREST
	WILDLIFE REFUGE
	NATIONAL WILDLIFE REFUGE
	NATIONAL WILDLIFE REFUGE BOUNDARY
	GAME LANDS BOUNDARY
	MILITARY RESERVATION BOUNDARY
	PUBLIC SCHOOL BOUNDARY



MECKLENBURG COUNTY
NORTH CAROLINA

PREPARED BY THE
NORTH CAROLINA DEPARTMENT OF TRANSPORTATION
OPERATIONS PROGRAM MANAGEMENT UNIT - MAPPING SECTION
IN COOPERATION WITH THE
U.S. DEPARTMENT OF TRANSPORTATION
FEDERAL HIGHWAY ADMINISTRATION

SC

SCALE

0 0.5 1

MIL.

NORTH CAROLINA PLANE COORDINATE SYSTEM
LAMBERT CONFORMAL CONIC PROJECTION