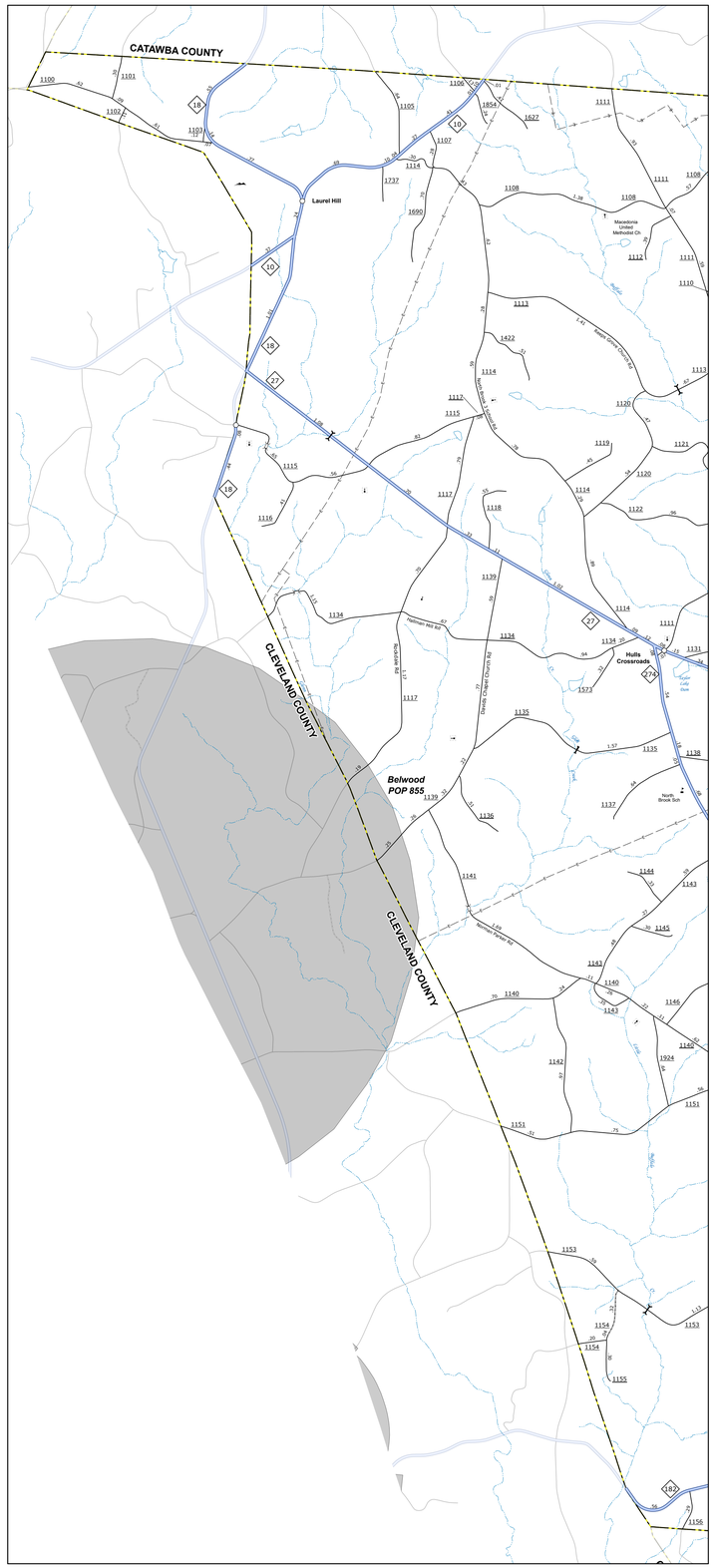

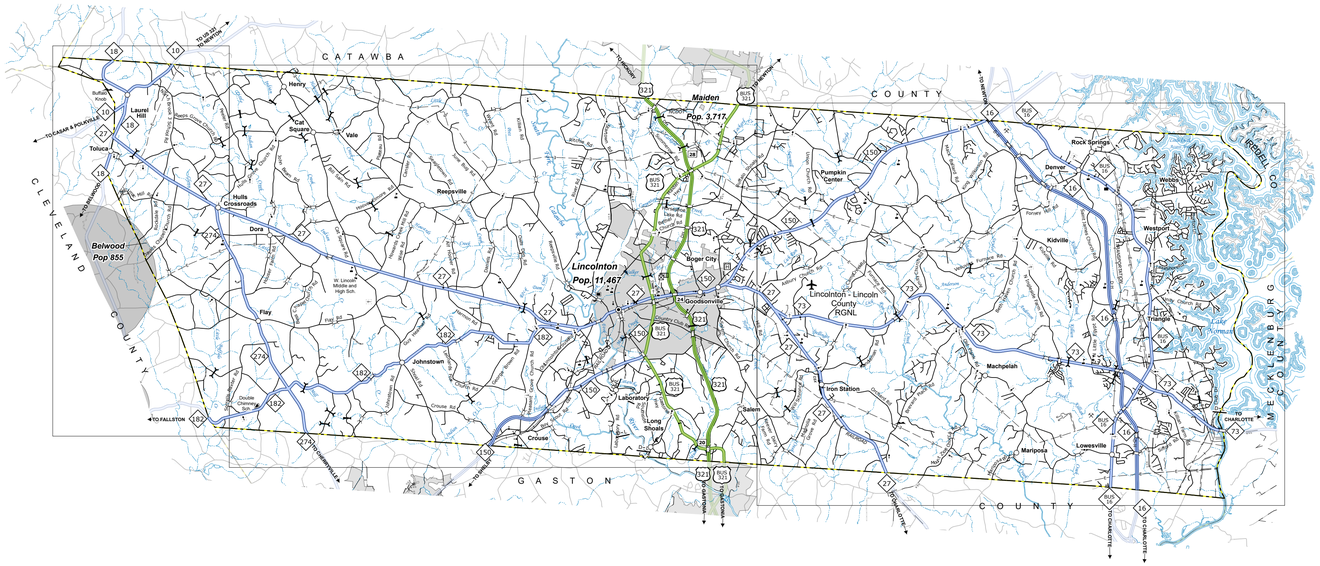

Sheet Key

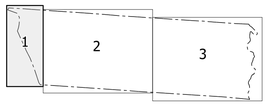

LEGEND

INTERSTATE US NC — Divided Hwy; Undivided Hwy

- BLUE RIDGE PARKWAY
- UNPAVED SURFACED ROAD
- HARD SURFACED ROAD
- NON-SYSTEM ROAD
- PROVISIONALLY DRAWN ROAD
- PROJECTED LOCATION
- INTERSECTION DISTANCE
- STANDARD ROAD BRIDGE
- RAILROAD BRIDGE
- DRAW SPAN ON BRIDGE
- PEDESTRIAN BRIDGE
- PEDESTRIAN WALKWAY
- PEDESTRIAN UNDERPASS
- VEHICULAR UNDERPASS
- TUNNEL
- CULVERT
- PIPE
- INTERSTATE HIGHWAY
- U.S. NUMBERED HIGHWAY
- N.C. NUMBERED HIGHWAY
- U.S. NUMBERED BICYCLE ROUTE
- N.C. NUMBERED BICYCLE ROUTE
- INTERSTATE INTERCHANGE NUMBER
- SECONDARY ROAD NUMBER
- UTILITY LINES
- RAILROAD LINE
- RAILROAD STATION
- INSET AREA
- STATE LINE
- COUNTY LINE
- SMOOTHED URBAN BOUNDARIES
- CITY LIMITS
- FERRY ROUTE AND RAMP
- NARROW CREEK OR STREAM
- WIDE RIVER OR CREEK
- RESERVOIR, POND OR LAKE W/ ISLAND
- DAMS OR DAMS WITH LOCK
- WATERFALL
- SWAMP
- COMMUNITY
- COUNTY SEAT
- SCHOOL
- COLLEGE OR UNIVERSITY
- HOSPITAL
- COAST GUARD STATION
- CHURCH
- CHURCH WITH CEMETERY
- CEMETERY
- PATROL STATION
- CORRECTION OR PENAL INSTITUTION
- QUARRY
- MINE OR PIT
- HIGHWAY GARAGE OR MAINT. YARD
- HIGHWAY DIV. OR DIST. OFFICE
- MILITARY POST
- WEIGH STATION
- FAIRGROUNDS
- HISTORICAL SITE
- POINTS OF INTEREST
- POST OFFICE
- STATE FOREST
- LIGHTHOUSE
- MOUNTAIN SUMMIT
- MOUNTAIN GAP
- OVERLOOK
- REST AREA
- VISITOR CTR REST AREA
- WELCOME CTR REST AREA
- AIRPORT
- MILITARY AIRPORT
- NATIONAL - STATE FOREST BOUNDARY
- WILDLIFE REFUGE
- NATIONAL - STATE PARK BOUNDARY
- GAME LANDS BOUNDARY
- MILITARY RESERVATION BOUNDARY
- INDIAN RESERVATION BOUNDARY



N

LINCOLN COUNTY
NORTH CAROLINA

PREPARED BY THE
NORTH CAROLINA DEPARTMENT OF TRANSPORTATION
OPERATIONS PROGRAM MANAGEMENT UNIT - MAPPING SECTION
IN COOPERATION WITH THE
U.S. DEPARTMENT OF TRANSPORTATION
FEDERAL HIGHWAY ADMINISTRATION

SCALE

1 0 1 2 3 4 MILES

SCALE FOR ENLARGEMENTS

1 0 1 MILES

NORTH CAROLINA PLANE COORDINATE SYSTEM
LAMBERT CONFORMAL CONIC PROJECTION

SHEET 1 OF 3

DIVISION 12 DISTRICT 3 LINCOLN COUNTY NORTH CAROLINA FIPS 109

COPIES OF THIS MAP ARE AVAILABLE TO THE PUBLIC AT NOMINAL COST. CONTACT US TO ORDER:
mappingsupport@ncdot.gov
https://connect.ncdot.gov/resources/State-Mapping/Pages/Ordering-Maps.aspx
(919) 834-8480

TERMS OF USE: The Mapping Section's goal is to provide the most accurate and current information possible. Map data is compiled from numerous sources with varying dates of publication and map accuracy standards. As a result, the accuracy, currency, and completeness of the data provided will vary. The North Carolina Department of Transportation shall not be held liable for any errors in the map data. This map cannot be construed to be a legal document. The information shown on this map was last updated in October 2024.
For digital copies of this map or additional map products, visit https://connect.ncdot.gov/resources/State-Mapping.

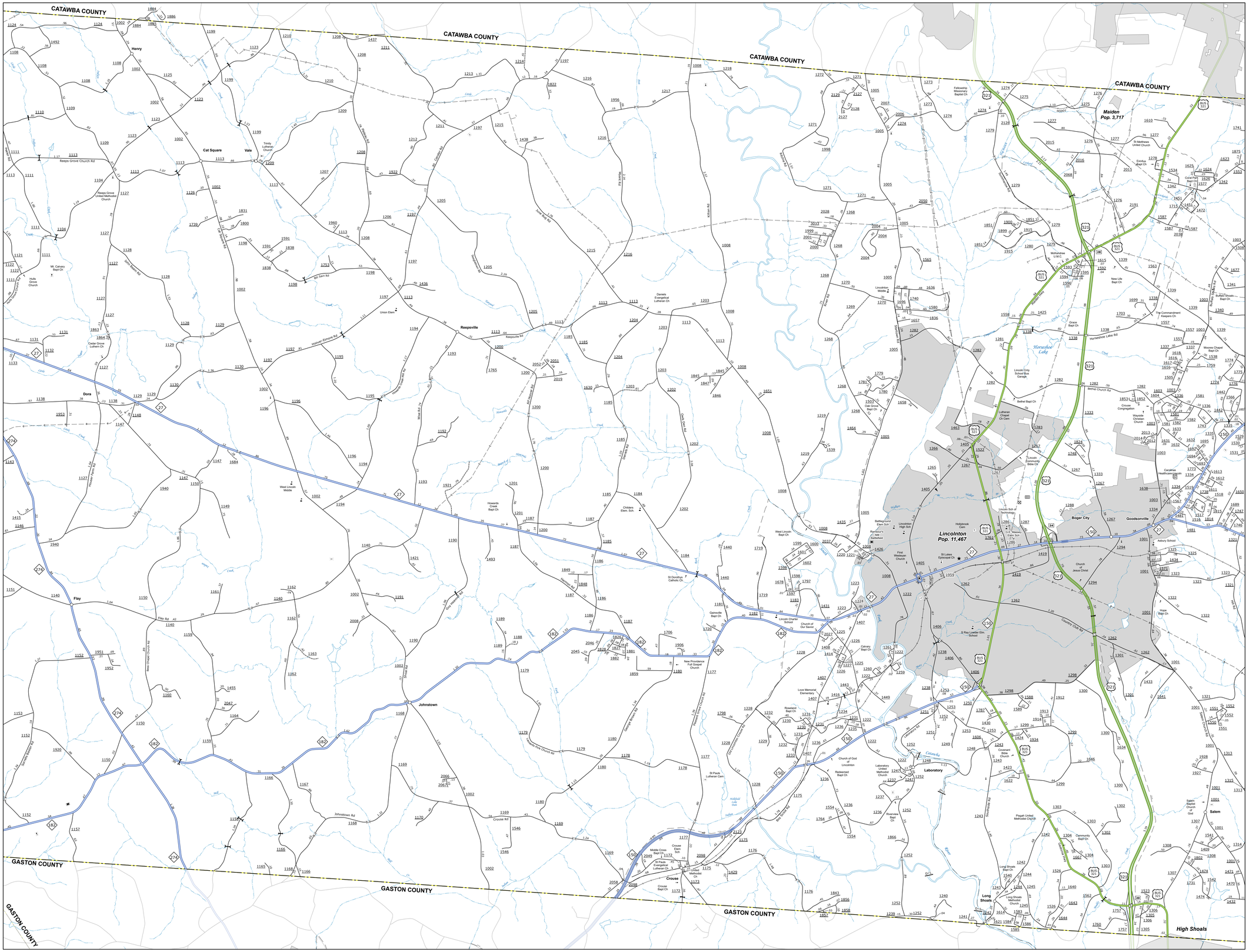
CATAWBA COUNTY
GASTON COUNTY
Lincolnton
Pop. 11,467
Maiden
Pop. 3,717
Boger City
Goodsonville
Reepsville
Cat Square
Vale
Henry
Dora
Flay
Johnstown
Laboratory
Crouse
Long Shoals
High Shoals
Salem
Horseshoe Lake
Lincolnton Middle
West Lincoln Middle
Lincoln Charter School
Lincolnton High Sch
Lincoln Sch of Technology
Lincoln Cnty School Bus Garage
Lincoln Community Bible Ch
Carolinas HealthcareLincoln
Caldwell Memorial Hospital
Lincolnton Cemetery
Battleground Elem Sch
Ramsour's Mill Battlefield
Hollybrook Cem
Lutheran Chapel Ch Cem
Bethel Baptist Ch
Bethel Church Rd
Horseshoe Lake Rd
Highway 321
Highway 27
Highway 150
Highway 182
Highway 274
Highway 16
Highway 73
Highway 321 Bus
Highway 321 Alt
Highway 321 Bus Alt
Highway 321 Bus Bypass
Highway 321 Bypass
Interstate 85
Interstate 77
Interstate 40
Interstate 26
Interstate 26 Bus
Interstate 26 Alt
Interstate 26 Bypass
Interstate 26 Bypass Alt
Interstate 26 Bypass Bus
Interstate 26 Bypass Bus Alt
Interstate 26 Bypass Bypass
Interstate 26 Bypass Bypass Alt
Interstate 26 Bypass Bypass Bus
Interstate 26 Bypass Bypass Bus Alt
Interstate 26 Bypass Bypass Bypass
Interstate 26 Bypass Bypass Bypass Alt
Interstate 26 Bypass Bypass Bypass Bus
Interstate 26 Bypass Bypass Bypass Bus Alt
Interstate 26 Bypass Bypass Bypass Bypass
Interstate 26 Bypass Bypass Bypass Bypass Alt
Interstate 26 Bypass Bypass Bypass Bypass Bus
Interstate 26 Bypass Bypass Bypass Bypass Bus Alt
Interstate 26 Bypass Bypass Bypass Bypass Bypass
Interstate 26 Bypass Bypass Bypass Bypass Bypass Alt
Interstate 26 Bypass Bypass Bypass Bypass Bypass Bus
Interstate 26 Bypass Bypass Bypass Bypass Bypass Bus Alt
Interstate 26 Bypass Bypass Bypass Bypass Bypass Bypass
Interstate 26 Bypass Bypass Bypass Bypass Bypass Bypass Alt
Interstate 26 Bypass Bypass Bypass Bypass Bypass Bypass Bus
Interstate 26 Bypass Bypass Bypass Bypass Bypass Bypass Bus Alt
Interstate 26 Bypass Bypass Bypass Bypass Bypass Bypass Bypass
Interstate 26 Bypass Bypass Bypass Bypass Bypass Bypass Bypass Alt
Interstate 26 Bypass Bypass Bypass Bypass Bypass Bypass Bypass Bus
Interstate 26 Bypass Bypass Bypass Bypass Bypass Bypass Bypass Bus Alt
Interstate 26 Bypass Bypass Bypass Bypass Bypass Bypass Bypass Bypass
Interstate 26 Bypass Bypass Bypass Bypass Bypass Bypass Bypass Bypass Alt
Interstate 26 Bypass Bypass Bypass Bypass Bypass Bypass Bypass Bypass Bus
Interstate 26 Bypass Bypass Bypass Bypass Bypass Bypass Bypass Bypass Bus Alt
Interstate 26 Bypass Bypass Bypass Bypass Bypass Bypass Bypass Bypass Bypass
Interstate 26 Bypass Bypass Bypass Bypass Bypass Bypass Bypass Bypass Bypass Alt
Interstate 26 Bypass Bypass Bypass Bypass Bypass Bypass Bypass Bypass Bypass Bus
Interstate 26 Bypass Bypass Bypass Bypass Bypass Bypass Bypass Bypass Bypass Bus Alt
Interstate 26 Bypass Bypass Bypass Bypass Bypass Bypass Bypass Bypass Bypass Bypass
Interstate 26 Bypass Bypass Bypass Bypass Bypass Bypass Bypass Bypass Bypass Bypass Alt
Interstate 26 Bypass Bypass Bypass Bypass Bypass Bypass Bypass Bypass Bypass Bypass Bus
Interstate 26 Bypass Bypass Bypass Bypass Bypass Bypass Bypass Bypass Bypass Bypass Bus Alt
Interstate 26 Bypass Bypass Bypass Bypass Bypass Bypass Bypass Bypass Bypass Bypass Bypass
Interstate 26 Bypass Bypass Bypass Bypass Bypass Bypass Bypass Bypass Bypass Bypass Bypass Alt
Interstate 26 Bypass Bypass Bypass Bypass Bypass Bypass Bypass Bypass Bypass Bypass Bypass Bus
Interstate 26 Bypass Bypass Bypass Bypass Bypass Bypass Bypass Bypass Bypass Bypass Bypass Bus Alt
Interstate 26 Bypass Bypass Bypass Bypass Bypass Bypass Bypass Bypass Bypass Bypass Bypass Bypass
Interstate 26 Bypass Bypass Bypass Bypass Bypass Bypass Bypass Bypass Bypass Bypass Bypass Bypass Alt
Interstate 26 Bypass Bypass Bypass Bypass Bypass Bypass Bypass Bypass Bypass Bypass Bypass Bypass Bus
Interstate 26 Bypass Bypass Bypass Bypass Bypass Bypass Bypass Bypass Bypass Bypass Bypass Bypass Bus Alt
Interstate 26 Bypass Bypass Bypass Bypass Bypass Bypass Bypass Bypass Bypass Bypass Bypass Bypass Bypass
Interstate 26 Bypass Bypass Bypass Bypass Bypass Bypass Bypass Bypass Bypass Bypass Bypass Bypass Bypass Alt
Interstate 26 Bypass Bypass Bypass Bypass Bypass Bypass Bypass Bypass Bypass Bypass Bypass Bypass Bypass Bus
Interstate 26 Bypass Bypass Bypass Bypass Bypass Bypass Bypass Bypass Bypass Bypass Bypass Bypass Bypass Bus Alt
Interstate 26 Bypass Bypass Bypass Bypass Bypass Bypass Bypass Bypass Bypass Bypass Bypass Bypass Bypass Bypass
Interstate 26 Bypass Bypass Bypass Bypass Bypass Bypass Bypass Bypass Bypass Bypass Bypass Bypass Bypass Bypass Alt
Interstate 26 Bypass Bypass Bypass Bypass Bypass Bypass Bypass Bypass Bypass Bypass Bypass Bypass Bypass Bypass Bus
Interstate 26 Bypass Bypass Bypass Bypass Bypass Bypass Bypass Bypass Bypass Bypass Bypass Bypass Bypass Bypass Bus Alt
Interstate 26 Bypass Bypass Bypass Bypass Bypass Bypass Bypass Bypass Bypass Bypass Bypass Bypass Bypass Bypass Bypass
Interstate 26 Bypass Bypass Bypass Bypass Bypass Bypass Bypass Bypass Bypass Bypass Bypass Bypass Bypass Bypass Bypass Alt
Interstate 26 Bypass Bypass Bypass Bypass Bypass Bypass Bypass Bypass Bypass Bypass Bypass Bypass Bypass Bypass Bypass Bus
Interstate 26 Bypass Bypass Bypass Bypass Bypass Bypass Bypass Bypass Bypass Bypass Bypass Bypass Bypass Bypass Bypass Bus Alt
Interstate 26 Bypass Bypass Bypass Bypass Bypass Bypass Bypass Bypass Bypass Bypass Bypass Bypass Bypass Bypass Bypass Bypass
Interstate 26 Bypass Bypass Bypass Bypass Bypass Bypass Bypass Bypass Bypass Bypass Bypass Bypass Bypass Bypass Bypass Bypass Alt
Interstate 26 Bypass Bypass Bypass Bypass Bypass Bypass Bypass Bypass Bypass Bypass Bypass Bypass Bypass Bypass Bypass Bypass Bus
Interstate 26 Bypass Bypass Bypass Bypass Bypass Bypass Bypass Bypass Bypass Bypass Bypass Bypass Bypass Bypass Bypass Bypass Bus Alt
Interstate 26 Bypass Bypass Bypass Bypass Bypass Bypass Bypass Bypass Bypass Bypass Bypass Bypass Bypass Bypass Bypass Bypass Bypass
Interstate 26 Bypass Bypass Bypass Bypass Bypass Bypass Bypass Bypass Bypass Bypass Bypass Bypass Bypass Bypass Bypass Bypass Bypass Alt
Interstate 26 Bypass Bypass Bypass Bypass Bypass Bypass Bypass Bypass Bypass Bypass Bypass Bypass Bypass Bypass Bypass Bypass Bypass Bus
Interstate 26 Bypass Bypass Bypass Bypass Bypass Bypass Bypass Bypass Bypass Bypass Bypass Bypass Bypass Bypass Bypass Bypass Bypass Bus Alt
Interstate 26 Bypass Bypass Bypass Bypass Bypass Bypass Bypass Bypass Bypass Bypass Bypass Bypass Bypass Bypass Bypass Bypass Bypass Bypass
Interstate 26 Bypass Bypass Bypass Bypass Bypass Bypass Bypass Bypass Bypass Bypass Bypass Bypass Bypass Bypass Bypass Bypass Bypass Bypass Alt
Interstate 26 Bypass Bypass Bypass Bypass Bypass Bypass Bypass Bypass Bypass Bypass Bypass Bypass Bypass Bypass Bypass Bypass Bypass Bypass Bus
Interstate 26 Bypass Bypass Bypass Bypass Bypass Bypass Bypass Bypass Bypass Bypass Bypass Bypass Bypass Bypass Bypass Bypass Bypass Bypass Bus Alt
Interstate 26 Bypass Bypass Bypass Bypass Bypass Bypass Bypass Bypass Bypass Bypass Bypass Bypass Bypass Bypass Bypass Bypass Bypass Bypass Bypass
Interstate 26 Bypass Bypass Bypass Bypass Bypass Bypass Bypass Bypass Bypass Bypass Bypass Bypass Bypass Bypass Bypass Bypass Bypass Bypass Bypass Alt
Interstate 26 Bypass Bypass Bypass Bypass Bypass Bypass Bypass Bypass Bypass Bypass Bypass Bypass Bypass Bypass Bypass Bypass Bypass Bypass Bypass Bus
Interstate 26 Bypass Bypass Bypass Bypass Bypass Bypass Bypass Bypass Bypass Bypass Bypass Bypass Bypass Bypass Bypass Bypass Bypass Bypass Bypass Bus Alt
Interstate 26 Bypass
Interstate 26 Bypass Alt
Interstate 26 Bypass Bus
Interstate 26 Bypass Bus Alt
Interstate 26 Bypass
Interstate 26 Bypass Alt
Interstate 26 Bypass Bus
Interstate 26 Bypass Bus Alt
Interstate 26 Bypass
Interstate 26 Bypass Alt
Interstate 26 Bypass Bus
Interstate 26 Bypass Bus Alt
Interstate 26 Bypass
Interstate 26 Bypass Alt
Interstate 26 Bypass Bus
Interstate 26 Bypass Bus Alt
Interstate 26 Bypass
Interstate 26 Bypass Alt
Interstate 26 Bypass Bus
Interstate 26 Bypass Bus Alt
Interstate 26 Bypass
Interstate 26 Bypass Alt
Interstate 26 Bypass Bus
Interstate 26 Bypass Bus Alt
Interstate 26 Bypass

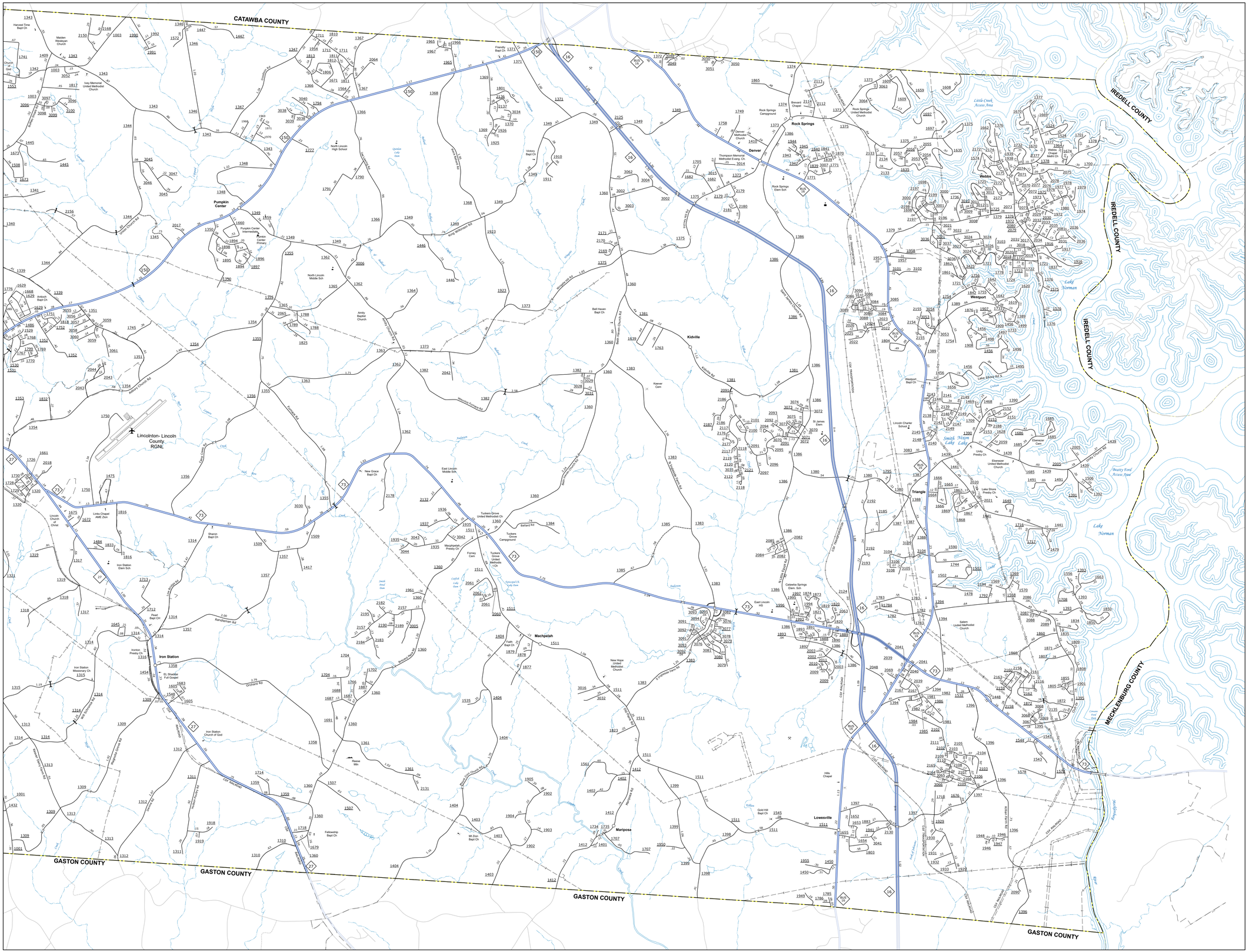

TERMS OF USE: The Mapping Section's goal is to provide the most accurate and current information possible. Map data is compiled from numerous sources with varying dates of publication and map accuracy standards. As a result, the accuracy, currency, and completeness of the information shown on this map can not be guaranteed. Users assume all risk associated with the use of this map. This map cannot be construed to be a legal document. The information shown on this map was last updated in October 2024.
For questions or comments contact the Mapping Section at: https://ncdot.sharepoint.com/:w:/r/sites/resources/State-Mapping/Pages/Ordering-Maps.aspx
(919) 814-4600

COPIES OF THIS MAP ARE AVAILABLE TO THE PUBLIC AT NOMINAL COST. CONTACT US TO ORDER:
https://ncdot.sharepoint.com/:w:/r/sites/resources/State-Mapping/Pages/Ordering-Maps.aspx
(919) 814-4600

Sheet Key

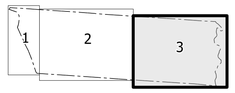

LEGEND

INTERSTATE US NC
Divided Hwy
Undivided Hwy
BLUE RIDGE PARKWAY
UNPAVED SURFACED ROAD
HARD SURFACED ROAD
NON-SYSTEM ROAD
PROVISIONALLY DRAWN ROAD
PROJECTED LOCATION
INTERSECTION DISTANCE
STANDARD ROAD BRIDGE
RAILROAD BRIDGE
DRAW SPAN ON BRIDGE
PEDESTRIAN BRIDGE
PEDESTRIAN WALKWAY
PEDESTRIAN UNDERPASS
VEHICULAR UNDERPASS
TUNNEL
CULVERT
PIPE
INTERSTATE HIGHWAY
U.S. NUMBERED HIGHWAY
N.C. NUMBERED HIGHWAY
U.S. NUMBERED BICYCLE ROUTE
N.C. NUMBERED BICYCLE ROUTE
INTERSTATE INTERCHANGE NUMBER
SECONDARY ROAD NUMBER
UTILITY LINES
RAILROAD LINE
RAILROAD STATION
INSET AREA
STATE LINE
COUNTY LINE
SMOOTHED URBAN BOUNDARIES
CITY LIMITS
FERRY ROUTE AND RAMP
NARROW CREEK OR STREAM
WIDE RIVER OR CREEK
RESERVOIR, POND OR LAKE W/ ISLAND
DAM OR DAM WITH LOCK
WATERFALL
SWAMP
COMMUNITY
COUNTY SEAT
SCHOOL
COLLEGE OR UNIVERSITY
HOSPITAL
COAST GUARD STATION
CHURCH
CHURCH WITH CEMETERY
CEMETERY
PATROL STATION
CORRECTION OR PENAL INSTITUTION
QUARRY
MINE OR PIT
HIGHWAY GARAGE OR MAINT. YARD
D HIGHWAY DIV. OR DIST. OFFICE
MILITARY POST
WEIGH STATION
FAIRGROUNDS
HISTORICAL SITE
POINTS OF INTEREST
POST OFFICE
STATE FOREST
LIGHTHOUSE
MOUNTAIN SUMMIT
MOUNTAIN GAP
OVERLOOK
REST AREA
VISITOR CTR REST AREA
WELCOME CTR REST AREA
AIRPORT
MILITARY AIRPORT
NATIONAL - STATE FOREST BOUNDARY
WILDLIFE REFUGE
NATIONAL - STATE PARK BOUNDARY
GAME LANDS BOUNDARY
MILITARY RESERVATION BOUNDARY
INDIAN RESERVATION BOUNDARY

N

LINCOLN COUNTY
NORTH CAROLINA

PREPARED BY THE
NORTH CAROLINA DEPARTMENT OF TRANSPORTATION
OPERATIONS PROGRAM MANAGEMENT UNIT - MAPPING SECTION
IN COOPERATION WITH THE
U.S. DEPARTMENT OF TRANSPORTATION
FEDERAL HIGHWAY ADMINISTRATION

SCALE

1 0 1 MILES

NORTH CAROLINA PLANE COORDINATE SYSTEM
LAMBERT CONFORMAL CONIC PROJECTION

SHEET 3 of 3

DIVISION 12 DISTRICT 3 LINCOLN COUNTY NORTH CAROLINA FIPS 109