



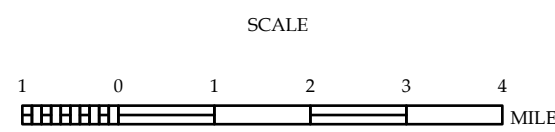
LEGEND

- INTERSTATE US NC
- Divided Hwy
- Undivided Hwy
- BLUE RIDGE PARKWAY
- UNPAVED SURFCEDED ROAD
- ROAD SURFCEDED ROAD
- NON-SYSTEM ROAD
- PROPOSEDLY DRAIN ROAD
- PROPOSEDLY DRAIN ROAD
- STANDARD ROAD BRIDGE
- RAILROAD BRIDGE
- DEAN WING ON BRIDGE
- PEDESTRIAN BRIDGE
- PEDESTRIAN UNDERPASS
- VEHICULAR UNDERPASS
- TUNNEL
- CUTTING
- PIPE
- INTERSTATE HIGHWAY
- U.S. NUMBERED HIGHWAY
- S.C. NUMBERED HIGHWAY
- U.S. NUMBERED BICYCLE ROUTE
- S.C. NUMBERED BICYCLE ROUTE
- INTERSTATE INTERCHANGE NUMBER
- SECONDARY ROAD NUMBER
- THREEY DRAIN
- RAILROAD LINE
- RAILROAD STATION
- POST AREA
- STATE LINE
- COUNTY LINE
- SMOOTHED URBAN BOUNDARIES
- CITY LIMITS
- FERRY ROUTE AND RAMP
- NARROW CREEK OR STREAM
- WIDE RIVER OR CREEK
- RESERVOIR, POND OR LAKE W/ ISLAND
- DRAIN OR DRAIN WITH LOCK
- WATERFALL
- SWAMP
- COMMUNITY
- COUNTY SEAT
- SCHOOL
- COLLEGE OR UNIVERSITY
- HOSPITAL
- TRANSIT STATION
- CHURCH
- CHURCH WITH CEMETERY
- CEMETERY
- PARK STATION
- FOREST TOWNSHIP PENAL INSTITUTION
- QUARRY
- MINE OR PIT
- BIOPHORE GARAGE OR MAINT. YARD
- BIOPHORE CITY OR POST OFFICE
- MILITARY POST
- WEIGH STATION
- FARMHOUSE
- HISTORICAL SITE
- POST OFFICE
- STATE FOREST
- LIGHTHOUSE
- MOUNTAIN SUMMIT
- MOUNTAIN GAP
- OVERLOOK
- BEST AREA
- VISITOR CENTER AREA
- WELCOME CENTER AREA
- MILITARY AIRPORT
- NATIONAL STATE FOREST BOUNDARY
- WILDLIFE REFUGE
- NATIONAL STATE PARK BOUNDARY
- GAME LANDS BOUNDARY
- MILITARY RESERVATION BOUNDARY
- INDIAN RESERVATION BOUNDARY



JONES COUNTY
NORTH CAROLINA

PREPARED BY THE
NORTH CAROLINA DEPARTMENT OF TRANSPORTATION
OPERATIONS PROGRAM MANAGEMENT UNIT - MAPPING SECTION
IN COOPERATION WITH THE
U.S. DEPARTMENT OF TRANSPORTATION
FEDERAL HIGHWAY ADMINISTRATION



COPIES OF THIS MAP ARE AVAILABLE TO THE
PUBLIC AT NOMINAL COST. CONTACT US TO ORDER:
maps@ncdot.gov
<https://connect.ncdot.gov/resources/State-Mapping/Pages/Ordering-Maps.aspx>
(919) 834-8480

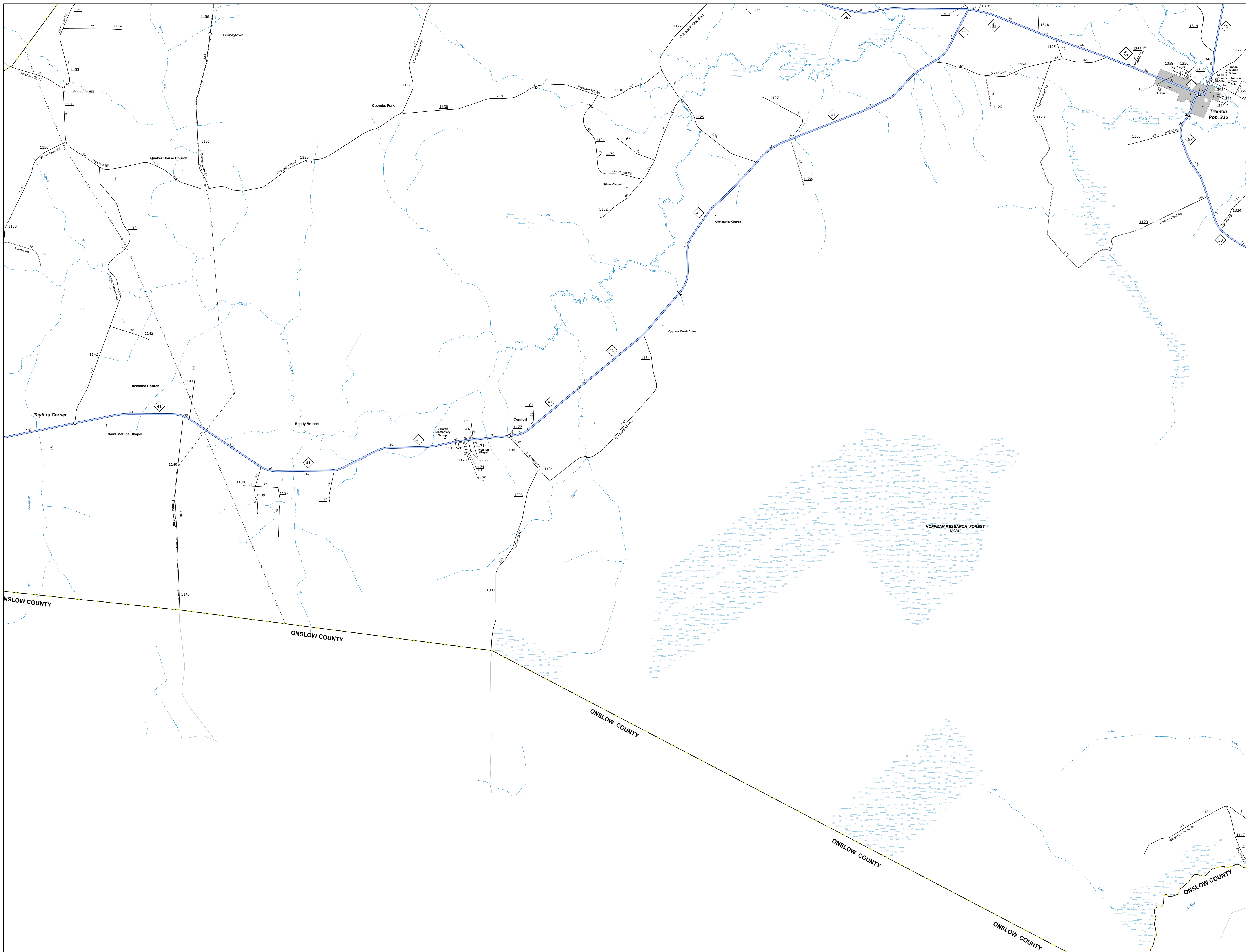
TERMS OF USE: The Mapping Section's goal is to provide the most accurate and current information possible. Map data is compiled from numerous sources with varying dates of publication and map accuracy standards. As a result, the accuracy, currency and completeness of the data provided will vary. The North Carolina Department of Transportation shall not be held liable for any errors in the map data. This map cannot be construed to be a legal document. The information shown on this map was last updated in September 2024. For digital copies of this map or additional map products, visit <https://connect.ncdot.gov/resources/State-Mapping>

NORTH CAROLINA PLANE COORDINATE SYSTEM
LAMBERT CONFORMAL CONIC PROJECTION

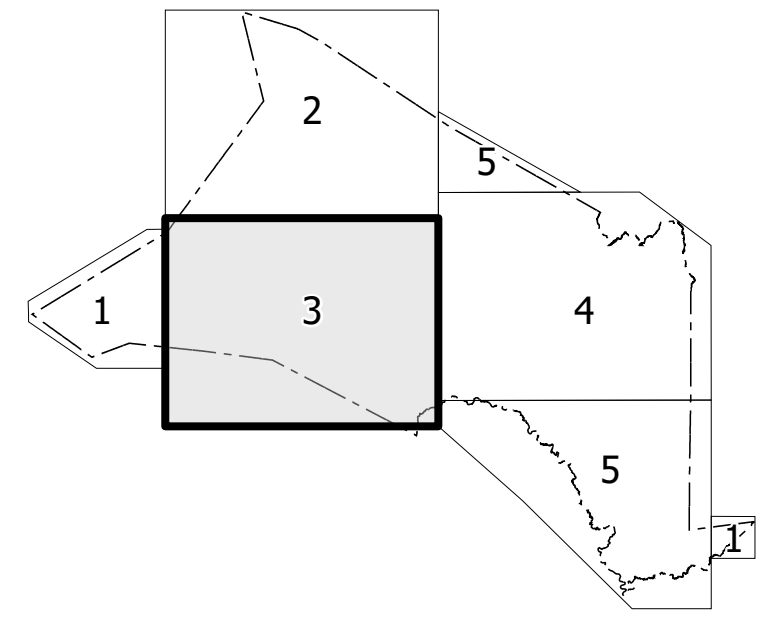
COPIES OF THIS MAP ARE AVAILABLE TO THE
PUBLIC AT NOMINAL COST. CONTACT US TO ORDER:
mapping.support@ncdot.gov
<https://connect.ncdot.gov/resources/State-Mapping/Pages/Ordering-Maps.aspx>
(919) 834-8480



COPIES OF THIS MAP ARE AVAILABLE TO THE
PUBLIC AT NOMINAL COST. CONTACT US TO ORDER:
mapinfo@esri.com
800.447.2645 ext. 6666
www.esri.com/resources/State-Mapping/Papers/Ordering-Maps.aspx
(818) 834-8460



Sheet Key



LEGEND

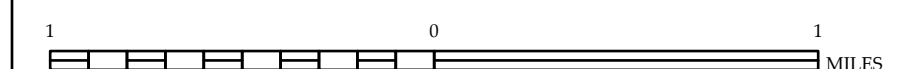
- | INTERSTATE | US | NC | Unlabeled Hwy |
|------------|--|----|---------------|
| | BLUE REBEL HIGHWAY | | |
| | CONVENT ROAD/CR/ROAD | | |
| | DAVE SURFACED ROAD | | |
| | NON-PAVEMENT ROAD | | |
| | PROFESSOR/BLACKMAN ROAD | | |
| | SPRING LOCATION | | |
| | INTERSTATE/ST/STANT | | |
| | STANDARD ROAD BRIDGE | | |
| | ROAD BRIDGE | | |
| | IRON SPAN ON BRIDGE | | |
| | PEDESTRIAN BRIDGE | | |
| | PEDESTRIAN WALKWAY | | |
| | PEDESTRIAN CROSSBRIDGE | | |
| | VERTICAL CUR UNDERPASS | | |
| | TUNNEL | | |
| | CUSSET | | |
| | PPS | | |
| | INTERSTATE HIGHWAY | | |
| | U.S. NUMBERED HIGHWAY | | |
| | N.C. NUMBERED HWY | | |
| | U.S. NUMBERED BICYCLE ROUTE | | |
| | N.C. NUMBERED BICYCLE ROUTE | | |
| | INTERSTATE/STANT NUMBER | | |
| | SECONDARY ROAD NUMBER | | |
| | UTILITY LINES | | |
| | RAILROAD STATION | | |
| | STATE AREA | | |
| | STATE LINE | | |
| | SMOOTHED HORIZON BOUNDARIES | | |
| | CITY LIMITS | | |
| | TERRY BOULEVARD/RAMP | | |
| | NARROW CREEK OR STREAM | | |
| | REEFER RIVER OR CREEK | | |
| | RESEV. POOL OR LAKE W/ LAND | | |
| | RAILROAD/RAILS WITH LOCK | | |
| | NATURAL | | |
| | SWAMP | | |
| | CITY | | |
| | COMMUNITY | | |
| | COLLEGE OR UNIVERSITY | | |
| | BOOTH | | |
| | CORRECTIONAL STATION | | |
| | CR/CR/CR WITH CATERY | | |
| | 1 CEMETERY | | |
| | PORT/STATION | | |
| | CORRECTION OR PENITENTIARY INSTITUTION | | |
| | MIN/INT OR DIST OFFICE | | |
| | BIPOYAR GARAGE OR MAINT YARD | | |
| | MILITARY POST | | |
| | WEIRD STATION | | |
| | FARM/ROCK | | |
| | HISTORICAL SITE | | |
| | POINTS OF INTEREST | | |
| | POINT OFFICE | | |
| | DIAPHRAGM | | |
| | LOCUSTS | | |
| | LOCUSTS SHEET | | |
| | LOCUSTS GAP | | |
| | OVERLOOK | | |
| | BEST AREA | | |
| | TRUNK CR/ST AREA | | |
| | WELCOME CR/ST AREA | | |
| | AIRPORT | | |
| | MILITARY | | |
| | NATIONAL - STATE FOREST BOUNDARY | | |
| | WILDLIFE REFUGE | | |
| | NATIONAL - STATE PARK BOUNDARY | | |
| | GAME LANDS BOUNDARY | | |
| | MILITARY RESERVATION BOUNDARY | | |
| | DEER RESERVATION BOUNDARY | | |



JONES COUNTY
NORTH CAROLINA

PREPARED BY THE
NORTH CAROLINA DEPARTMENT OF TRANSPORTATION
OPERATIONS PROGRAM MANAGEMENT UNIT - MAPPING SECTION
IN COOPERATION WITH THE
U.S. DEPARTMENT OF TRANSPORTATION
FEDERAL HIGHWAY ADMINISTRATION

SCALE

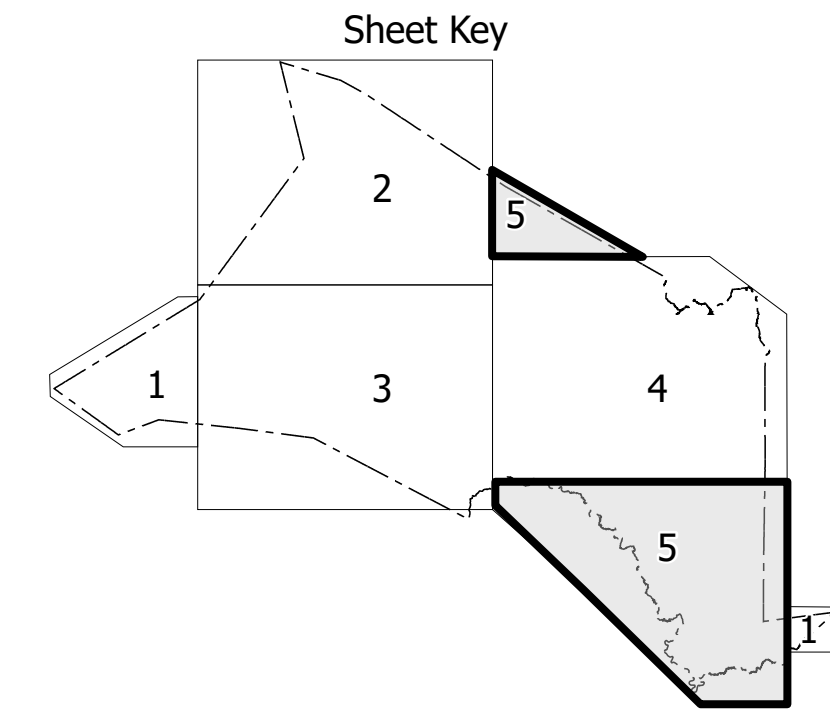


NORTH CAROLINA PLANE COORDINATE SYSTEM
LAMBERT CONFORMAL CONIC PROJECTION

COPIES OF THIS MAP ARE AVAILABLE TO THE
PUBLIC AT NOMINAL COST. CONTACT US TO ORDER:
mapinfo@portlandmaine.gov
<https://connect.maine.gov/resources/State-Mapping/Pages/Ordering-Maps.aspx>
(919) 834-3480



COPIES OF THIS MAP ARE AVAILABLE TO THE
PUBLIC AT NOMINAL COST. CONTACT US TO ORDER:
mapsupport@nrcdot.gov
<https://connect.nrcdot.gov/resources/State-Mapping/Pages/Ordering-Maps.aspx>
(919) 334-3490

[illegible]

DIVISION 2 DISTRICT 2 JONES COUNTY NORTH CAROLINA FIPS 103 SHEET 5 of 5