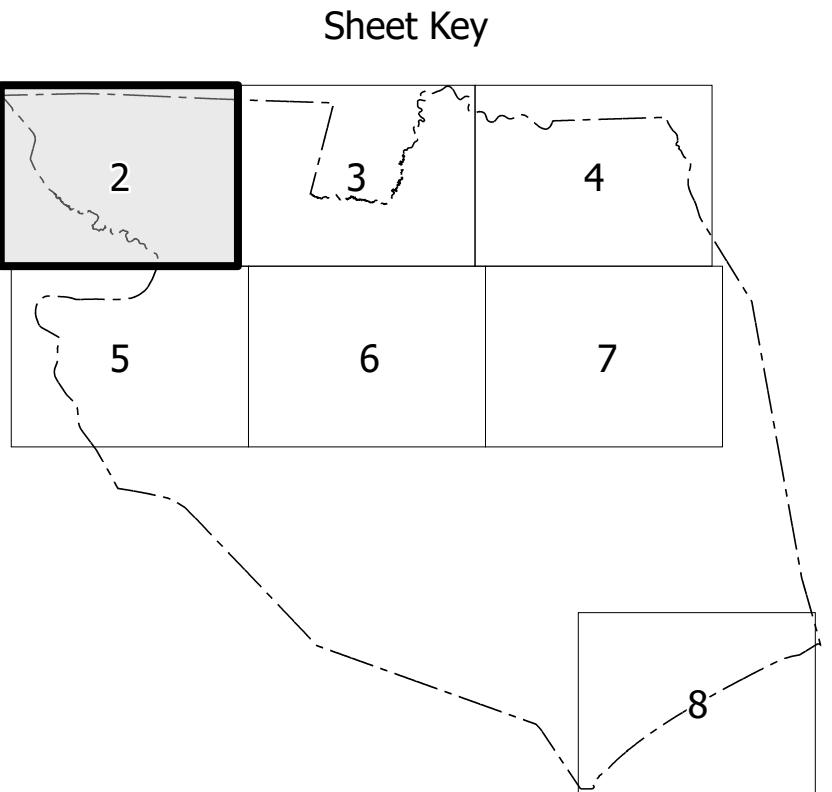




COPIES OF THIS MAP ARE AVAILABLE TO THE  
PUBLIC AT NOMINAL COST. CONTACT US TO ORDER:  
mapping.support@ncdot.gov  
<https://connect.ncdot.gov/resources/State-Mapping/Pages/Ordering-Maps.aspx>  
(919) 834-8480

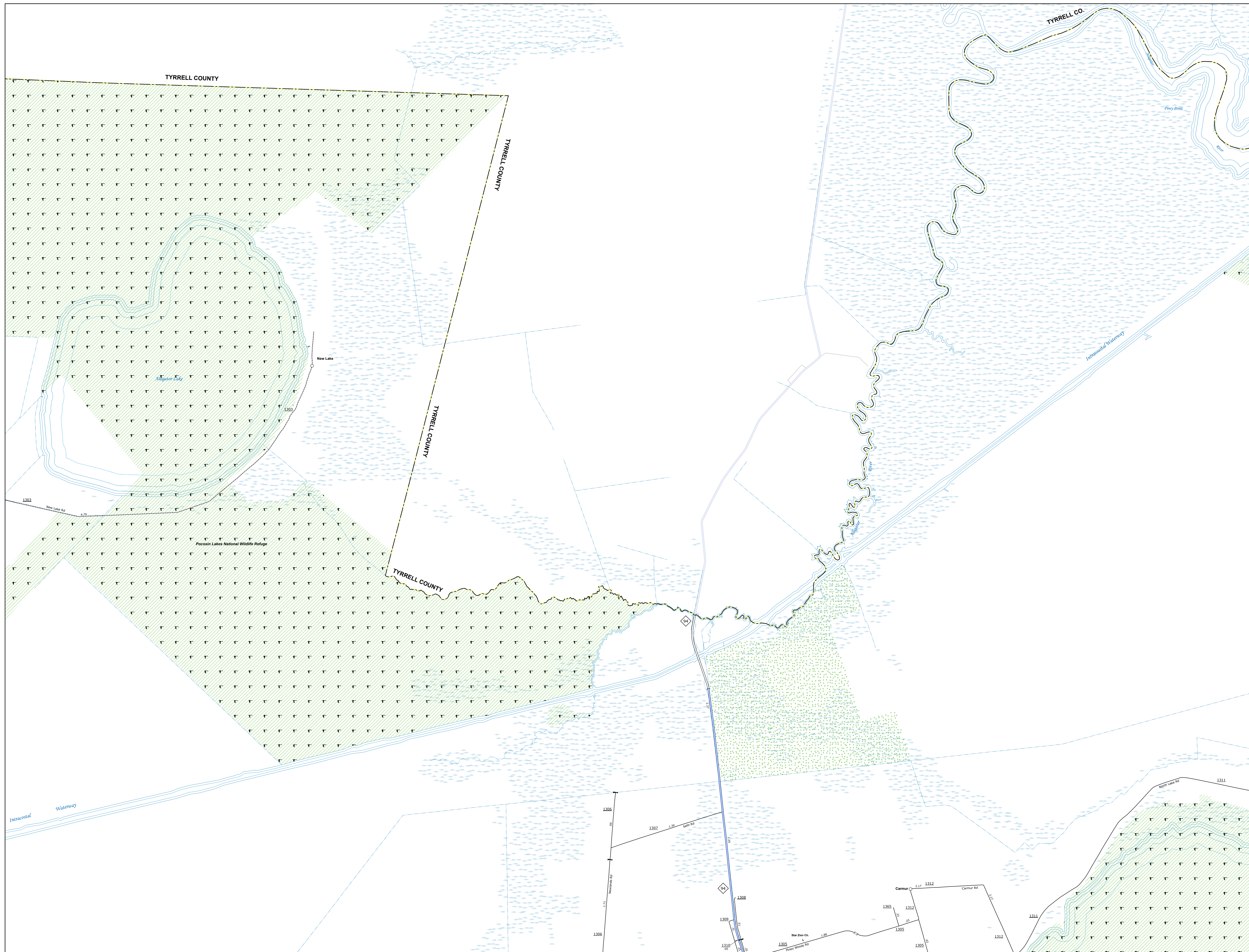
[illegible]

PREPARED BY THE  
NORTH CAROLINA DEPARTMENT OF TRANSPORTATION  
OPERATIONS PROGRAM MANAGEMENT UNIT - MAPPING SECTION  
IN COOPERATION WITH THE  
U.S. DEPARTMENT OF TRANSPORTATION  
FEDERAL HIGHWAY ADMINISTRATION

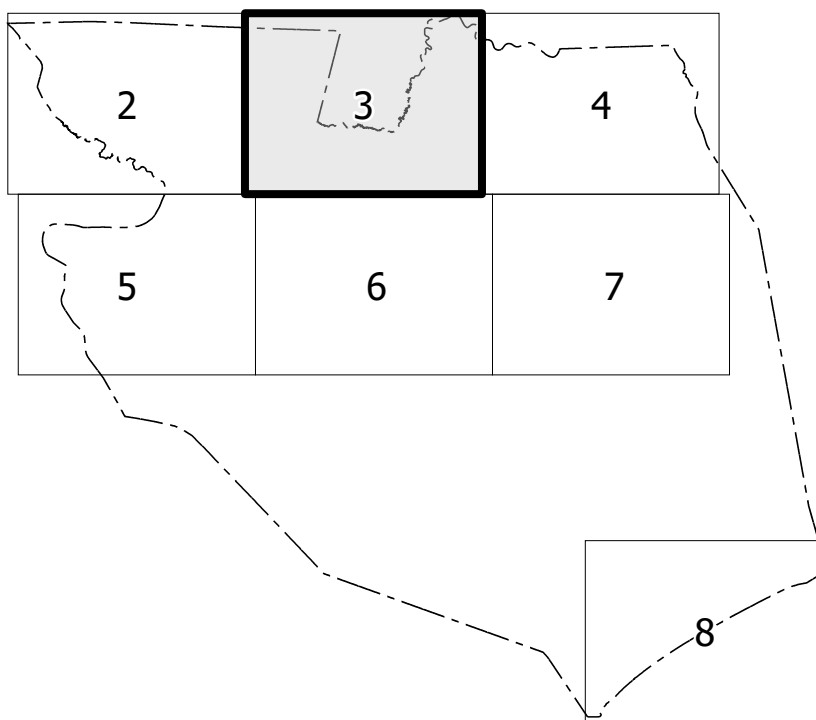
SHEET 2 of 8



COPIES OF THIS MAP ARE AVAILABLE TO THE PUBLIC AT NOMINAL COST. CONTACT US TO ORDER




## Sheet Key



LEGEND

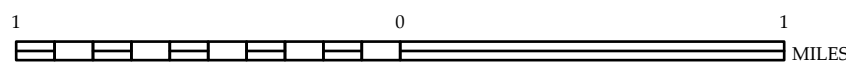
- [illegible]



**HYDE COUNTY**  
**NORTH CAROLINA**

PREPARED BY THE  
NORTH CAROLINA DEPARTMENT OF TRANSPORTATION  
OPERATIONS PROGRAM MANAGEMENT UNIT - MAPPING SECTION  
IN COOPERATION WITH THE  
U.S. DEPARTMENT OF TRANSPORTATION  
FEDERAL HIGHWAY ADMINISTRATION

SCALING



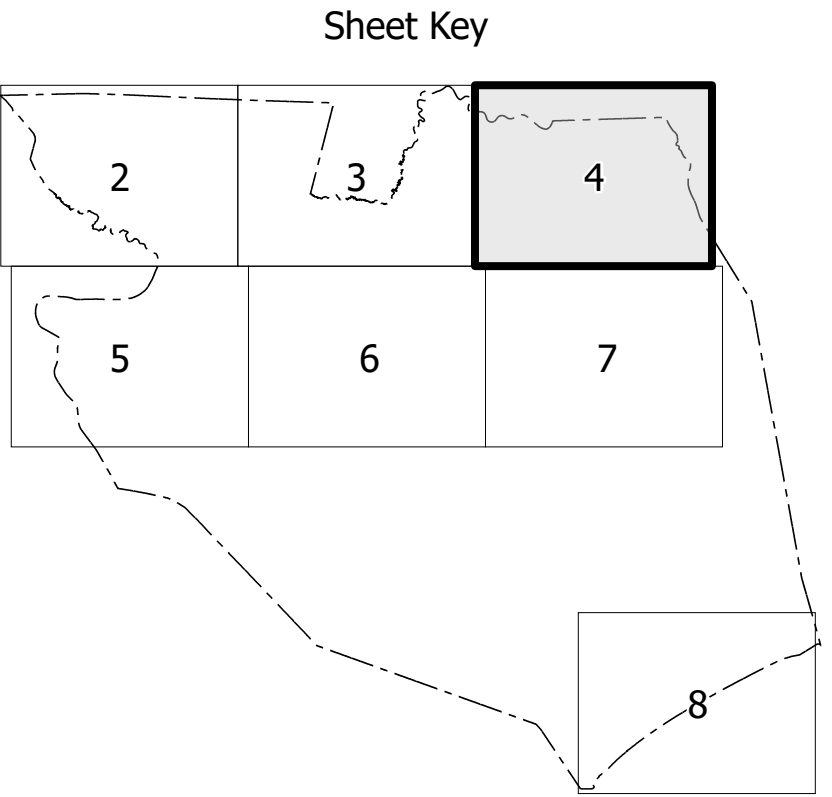
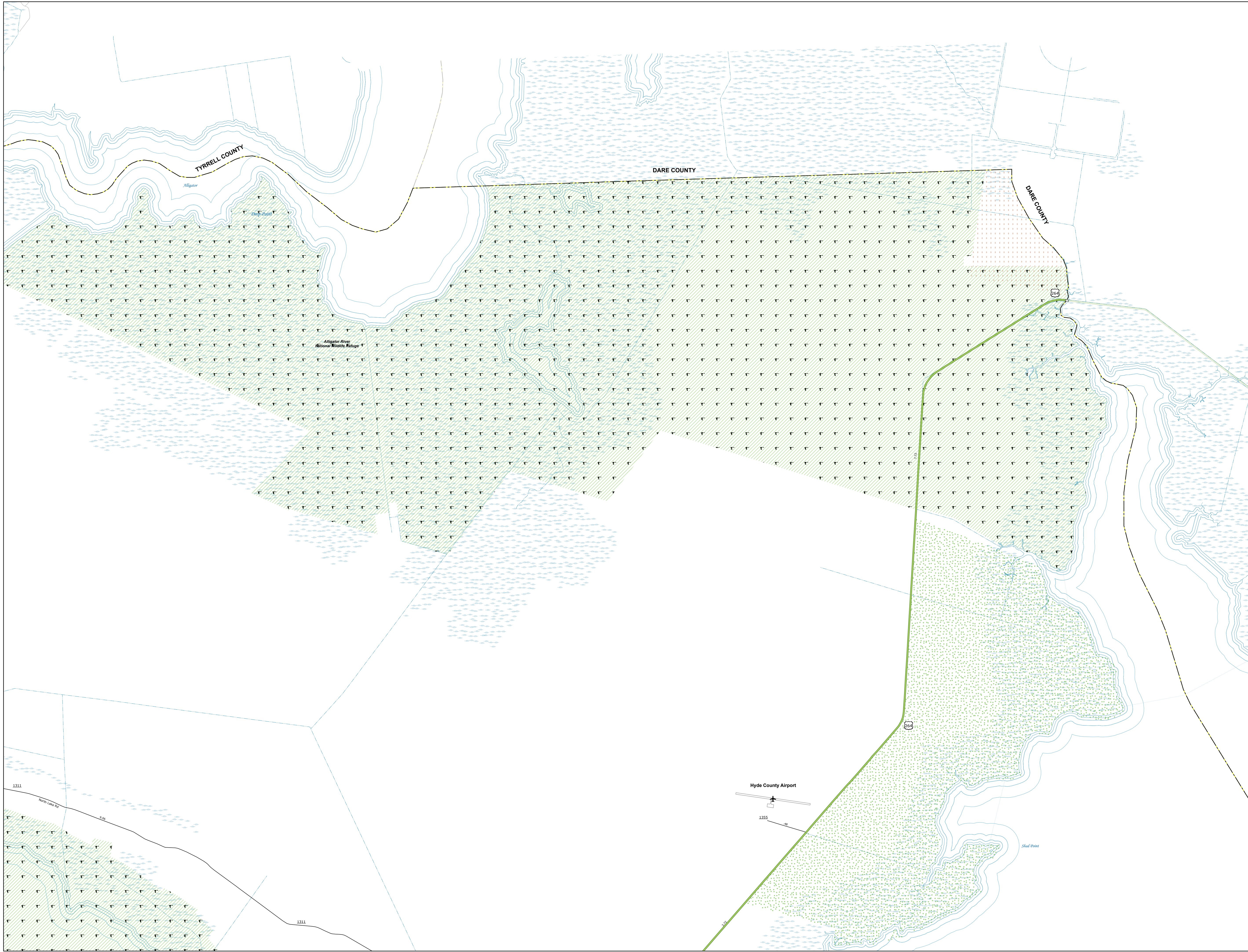
NORTH CAROLINA PLANE COORDINATE SYSTEM  
LAMBERT CONFORMAL CONIC PROJECTION

SHEET 3 of 8



TERMS OF USE: The Mapping Section's goal is to provide the most accurate and current information possible. Map data is compiled from numerous sources with varying dates of collection and map accuracy standards. As a result, the accuracy, currency and completeness of this information cannot be guaranteed. The information shown on this map was last updated in October 2024. For digital copies of this map in different map formats, visit <https://www.ncdot.gov/transportation/transportation-planning-and-policy/mapping-section/>

COPIES OF THIS MAP ARE AVAILABLE TO THE PUBLIC AT NO CHARGE. FOR MORE INFORMATION, VISIT <https://www.ncdot.gov/transportation/transportation-planning-and-policy/mapping-section/> OR CALL 1-800-368-3343.



LEGEND

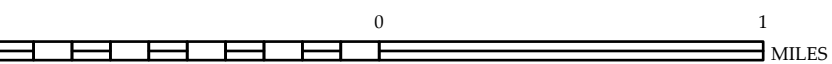
- INTERSTATE US NC
- Blue Ridge Parkway
- Unimproved Gravel Road
- Hard Surface Road
- Non-System Road
- Proposed Heavy Road
- Proposed Light Road
- Intersecting Road
- Standard Road Bridge
- Draw Span on Bridge
- Pedestrian Bridge
- Pedestrian Walkway
- Pedestrian Underpass
- Vehicle Underpass
- Tunnel
- Culvert
- Interstate Highway
- U.S. Numbered Highway
- U.S. Numbered Bicycle Route
- N.C. Numbered Bicycle Route
- Interstate Interchange Number
- Secondary Road Number
- Utility Lines
- Railroad Line
- Railroad Station
- Inset Area
- State Line
- County Line
- Unincorporated Area Boundary
- City Limits
- Ferry Route and Ramp
- Narrow Creek or Stream
- Wide River or Creek
- Reservoir, Pond or Lake in Flood
- Dam or Dam with Lock
- Waterfall
- Swamp
- Community
- County Seat
- School
- College or University
- Hospital
- Coast Guard Station
- Church
- Church with Cemetery
- Cemetery
- Public Station
- Correction or Penal Institution
- Quarry
- Mine or Pit
- Highway Garbage or Mant. Yard
- Highway Div. or Dist. Office
- Military Post
- Weather Station
- Historical Site
- Porn of Interest
- State Forest
- Lighthouse
- Mountain Summit
- Mountain Gap
- Otherwork
- Rest Area
- Visitor Ctr. Rest Area
- Wildlife Ctr. Rest Area
- Airport
- Military Airport
- National / State Forest Boundary
- Wildlife Refuge
- National / State Park Boundary
- Game Lands Boundary
- Military Reservation Boundary
- Indian Reservation Boundary



HYDE COUNTY  
NORTH CAROLINA

PREPARED BY THE  
NORTH CAROLINA DEPARTMENT OF TRANSPORTATION  
OPERATIONS PROGRAM MANAGEMENT UNIT - MAPPING SECTION  
IN COOPERATION WITH THE  
U.S. DEPARTMENT OF TRANSPORTATION  
FEDERAL HIGHWAY ADMINISTRATION

SCALE



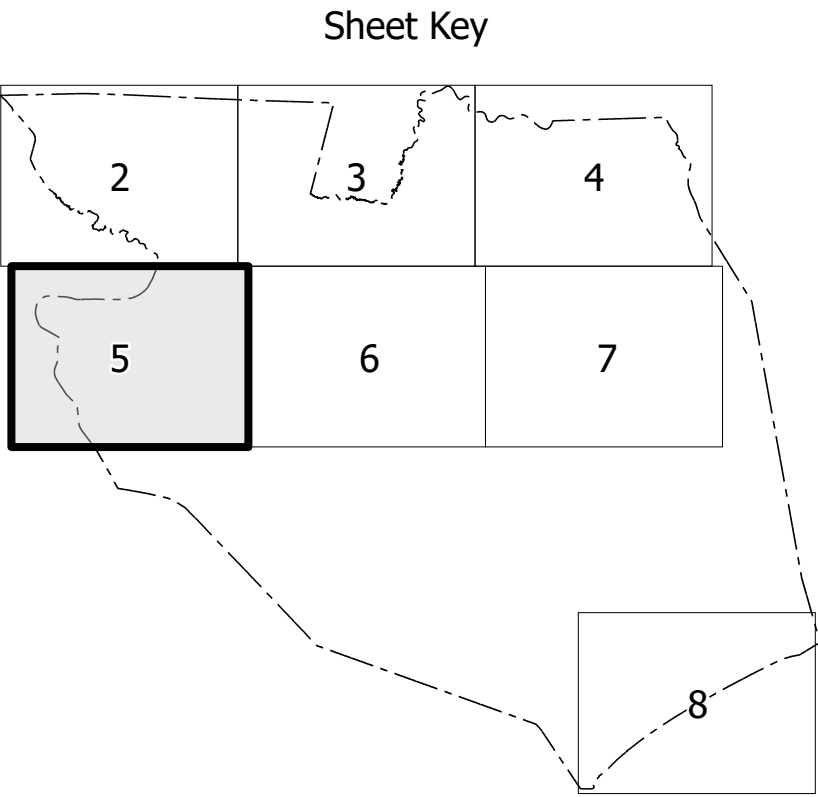
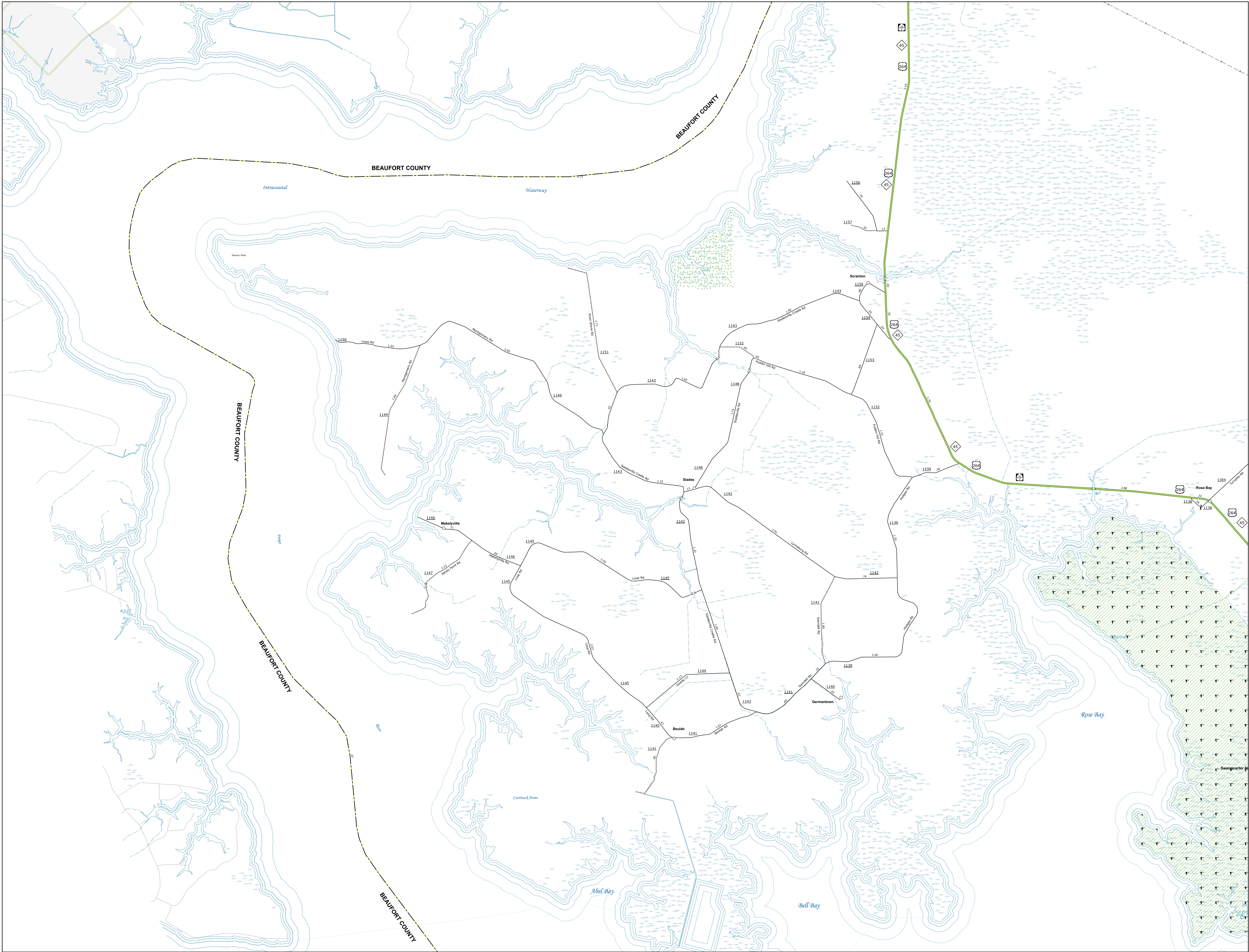
NORTH CAROLINA PLANE COORDINATE SYSTEM  
LAMBERT CONFORMAL CONIC PROJECTION

SHEET 4 of 8



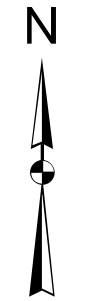
TERMS OF USE: The Mapping Section's goal is to provide the most accurate and current information possible. Map data is compiled from numerous sources with varying dates of publication and some secondary standards. As a result, the accuracy, currency and completeness of this map cannot be guaranteed to be a legal document. This information shown on the map was last updated in October 2024. For digital copies of this map in different map products, visit <https://www.ncdot.gov/transportation/transportation-planning-and-development/mapping-section>

COPIES OF THIS MAP ARE AVAILABLE TO THE PUBLIC AT NO CHARGE. CONTACT US TO ORDER.  
MAILING ADDRESS: 100 SOUTH MAIN STREET, SUITE 200, WILKES-BARRE, PA 18201  
PHONE: 717.854.4400



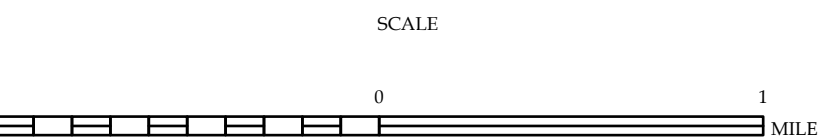
LEGEND

- INTERSTATE US NC Divided Hwy Updated Hwy
- BLUE RIDGE PARKWAY
- UNIMPROVED GRAVEL ROAD
- HARD SURFACED ROAD
- PROVISIONALLY HEAVY ROAD
- NON-SYSTEM ROAD
- PROPOSED OR AHEAD
- INTERSECTION BRIDGE
- STANDARD ROAD BRIDGE
- RAILROAD BRIDGE
- DRAW BRAN ON BRIDGE
- PLETHIAN BRIDGE
- PLETHIAN WALKWAY
- PLETHIAN UNDERPASS
- VEHICULAR UNDERPASS
- TUNNEL
- CULVERT
- PIE
- INTERSTATE HIGHWAY
- U.S. NUMBERED HIGHWAY
- N.C. NUMBERED HIGHWAY
- U.S. NUMBERED BICYCLE ROUTE
- N.C. NUMBERED BICYCLE ROUTE
- INTERSTATE INTERCHANGE NUMBER
- SECONDARY ROAD NUMBER
- UTILITY LINES
- RAILROAD LINE
- RAILROAD STATION
- INSET AREA
- STATE LINE
- COUNTY LINE
- UNBUILT BRANCH BOUNDARIES
- CITY LIMITS
- FERRY ROUTE AND RAMP
- NARROW CREEK OR STREAM
- WIDE RIVER OR CREEK
- BEVERAGE POND OR LAKE W/ ISLAND
- DAM OR DAM WITH LOCK
- WATERFALL
- SWAMP
- COMMUNITY
- COUNTY SEAT
- SCHOOL
- COLLEGE OR UNIVERSITY
- HOSPITAL
- COAST GUARD STATION
- CHURCH
- CHURCH WITH CEMETERY
- CEMETERY
- PUBLIC STATION
- CORRECTION OR PENAL INSTITUTION
- QUARRY
- MINE OR PIT
- RAILROAD GABRIEL OR MANT YARD
- RAILROAD DIV. OR DIST. OFFICE
- MILITARY POST
- WATER STATION
- FAIRGROUNDS
- HISTORICAL SITE
- POINTS OF INTEREST
- STATE FOREST
- LIGHTHOUSE
- MOUNTAIN SUMMIT
- MOUNTAIN GAP
- OTTERCREEK
- REST AREA
- VISITOR CTR. REST AREA
- WELCOME CTR. REST AREA
- AIRPORT
- MILITARY AIRPORT
- NATIONAL / STATE FOREST BOUNDARY
- WILDLIFE REFUGE
- NATIONAL / STATE PARK BOUNDARY
- GAME LANDS BOUNDARY
- MILITARY RESERVATION BOUNDARY
- INDIAN RESERVATION BOUNDARY



HYDE COUNTY  
NORTH CAROLINA

PREPARED BY THE  
NORTH CAROLINA DEPARTMENT OF TRANSPORTATION  
OPERATIONS PROGRAM MANAGEMENT UNIT - MAPPING SECTION  
IN COOPERATION WITH THE  
U.S. DEPARTMENT OF TRANSPORTATION  
FEDERAL HIGHWAY ADMINISTRATION

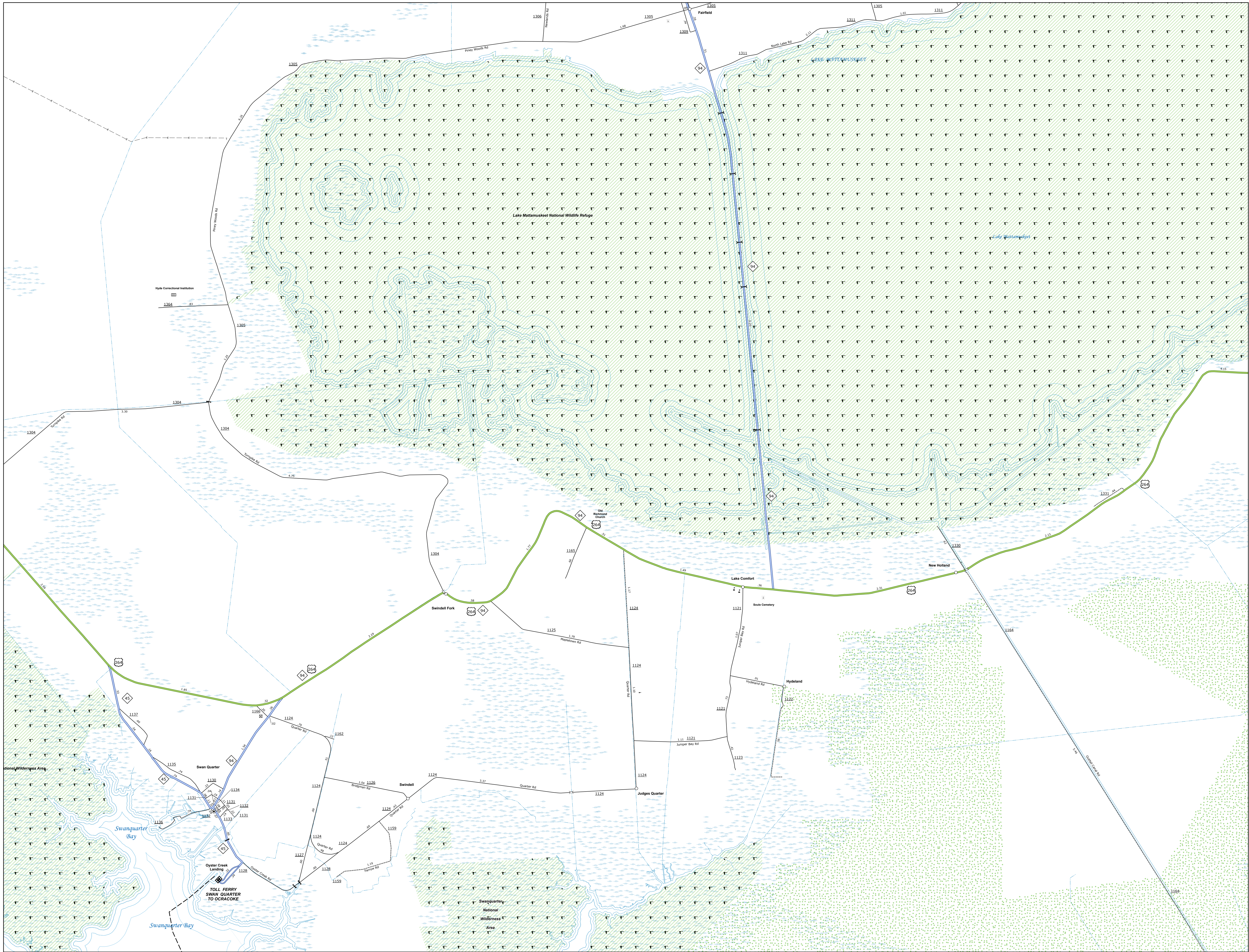


NORTH CAROLINA PLANE COORDINATE SYSTEM  
LAMBERT CONFORMAL CONIC PROJECTION

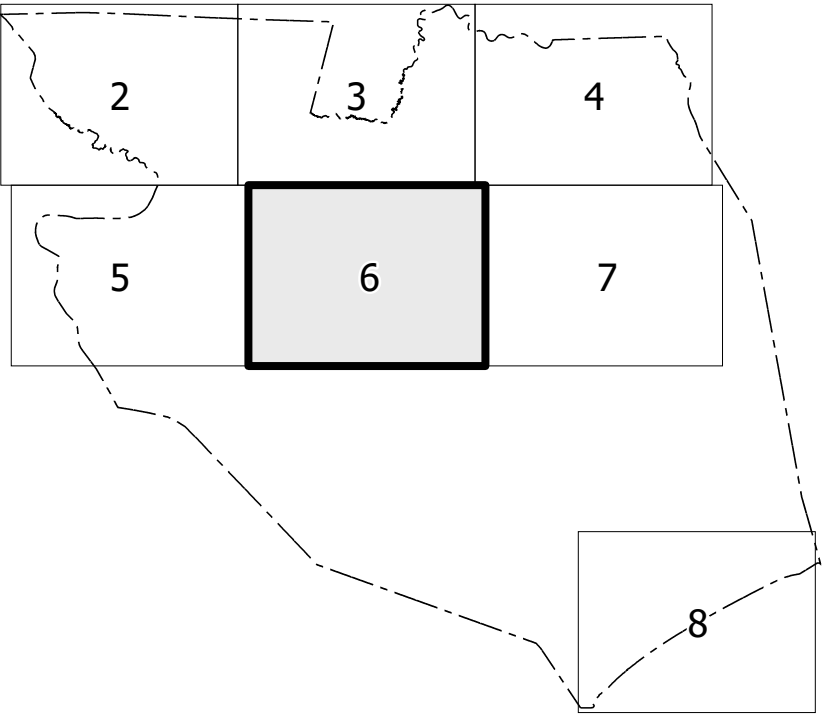


TERMS OF USE: The Mapping Section's goal is to provide the most accurate and current information possible. Map data is compiled from numerous sources with varying dates of publication and map accuracy standards. As a result, the accuracy, currency and completeness of this information cannot be guaranteed. This information shown on the map was last updated in October 2024. For digital copies of this map in different map formats, visit <https://www.ncdot.gov/transportation/transportation-planning-and-design/mapping-section>

COPIES OF THIS MAP ARE AVAILABLE TO THE PUBLIC AT NO CHARGE. CONTACT US TO ORDER.  
MAILING ADDRESS: 100 SOUTH MAIN STREET, SUITE 200, RALEIGH, NC 27601  
PHONE: 919.733.4400




#### Sheet Key



#### LEGEND

- INTERSTATE: US, NC, Divided Hwy, Updated Hwy
- BLUE BRIDGE PARKWAY
- UNIMPROVED DRIVE/BACK ROAD
- HARD SURFCEAD ROAD
- NO-SYSTEM ROAD
- PROVISIONALLY HEAVY ROAD
- PROPOSED TRAIL OR ALLEYS
- INTERSECTION BRIDGE
- STANDARD ROAD BRIDGE
- RAILROAD BRIDGE
- DRAWN ON BRIDGE
- PEDESTRIAN BRIDGE
- PEDESTRIAN WALKWAY
- PEDESTRIAN UNDERPASS
- VEHICULAR UNDERPASS
- TUNNEL
- CULVERT
- PIE
- INTERSTATE HIGHWAY
- U.S. NUMBERED HIGHWAY
- NC NUMBERED HIGHWAY
- U.S. NUMBERED BICYCLE ROUTE
- NC NUMBERED BICYCLE ROUTE
- INTERSTATE INTERCHANGE NUMBER
- SECONDARY ROAD NUMBER
- UTILITY LINES
- RAILROAD LINE
- RAILROAD STATION
- INSET AREA
- STATE LINE
- COUNTY LINE
- CORPORATED TOWN BOUNDARIES
- CITY LIMITS
- FERRY ROUTE AND RAMP
- NARROW CREEK OR STREAM
- WIDE RIVER OR CREEK
- BEACH OR POINT OF LAND
- DAM OR DAM WITH LOCK
- WATERFALL
- SWAMP
- COMMUNITY
- COUNTY SEAT
- SCHOOL
- COLLEGE OR UNIVERSITY
- HOSPITAL
- COAST GUARD STATION
- CHURCH
- CHURCH WITH CEMETERY
- CEMETERY
- PUBLIC STATION
- CORRECTION OR PENAL INSTITUTION
- QUARRY
- MINE OR PIT
- RAILROAD CARBOY OR MANT YARD
- HIGHWAY DIV. OR DIST. OFFICE
- MILITARY POST
- WATER STATION
- FAIRGROUNDS
- HISTORICAL SITE
- POINTS OF INTEREST
- PORT OF CALL
- STATE FOREST
- LIGHTHOUSE
- MOUNTAIN SUMMIT
- MOUNTAIN GAP
- OTHER WORK
- REST AREA
- VISITOR CENTER REST AREA
- WELCOME TO REST AREA
- AIRPORT
- MILITARY AIRPORT
- NATIONAL/STATE FOREST BOUNDARY
- WILDLIFE REFUGE
- NATIONAL/STATE PARK BOUNDARY
- GAME LANDS BOUNDARY
- MILITARY RESERVATION BOUNDARY
- INDIAN RESERVATION BOUNDARY



## HYDE COUNTY NORTH CAROLINA

PREPARED BY THE  
NORTH CAROLINA DEPARTMENT OF TRANSPORTATION  
OPERATIONS PROGRAM MANAGEMENT UNIT - MAPPING SECTION  
IN COOPERATION WITH THE  
U.S. DEPARTMENT OF TRANSPORTATION  
FEDERAL HIGHWAY ADMINISTRATION

SCALE



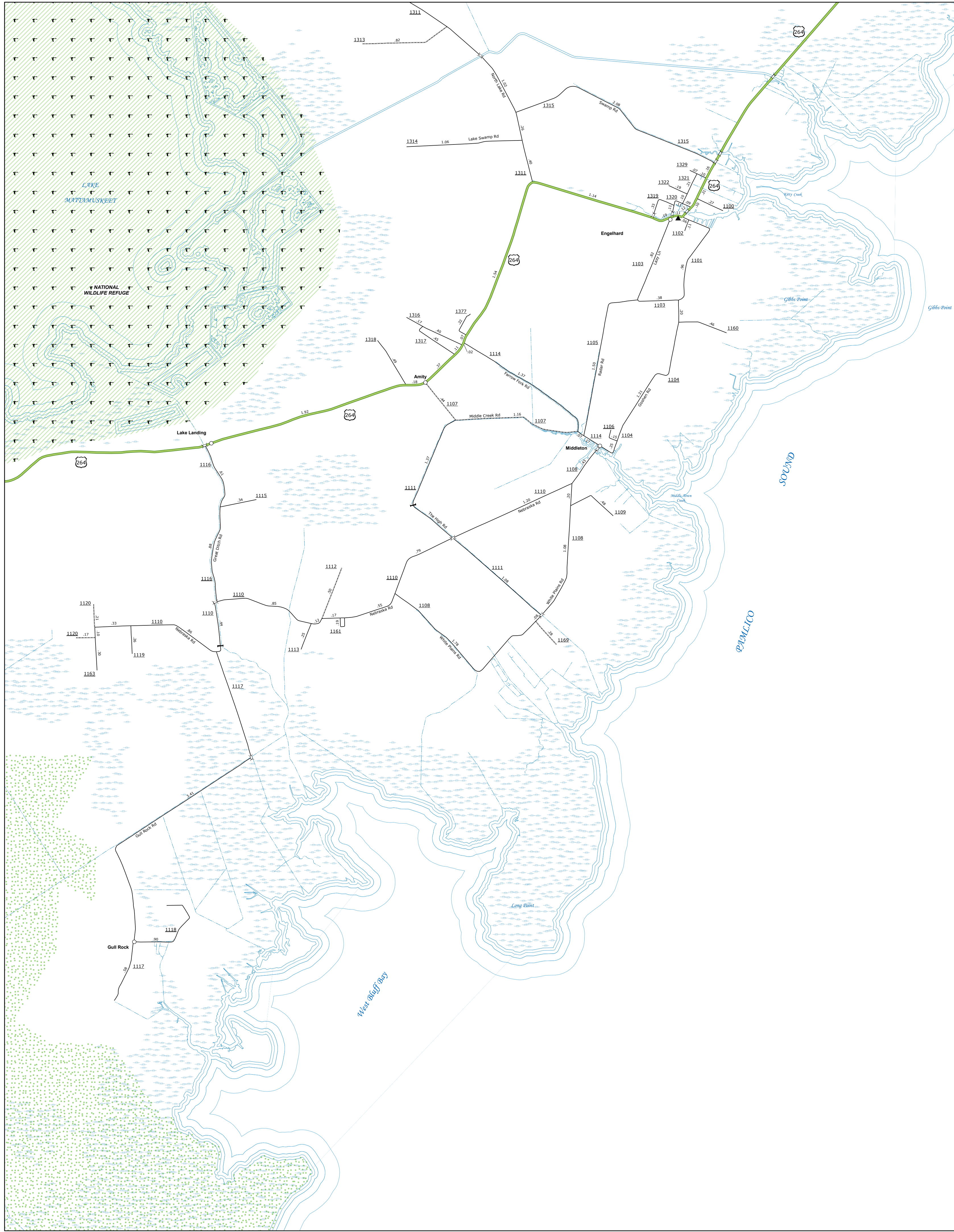
NORTH CAROLINA PLANE COORDINATE SYSTEM  
LAMBERT CONFORMAL CONIC PROJECTION

SHEET 6 of 8

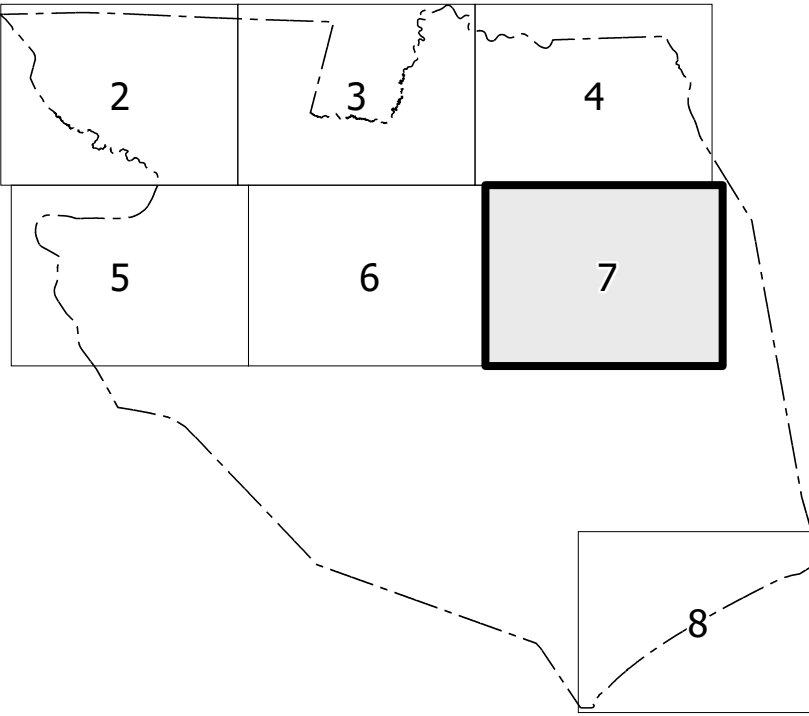


TERMS OF USE: The Mapping Section's goal is to provide the most accurate and current information possible. Map data is compiled from numerous sources with varying dates of collection and some secondary standards. As a result, the accuracy, currency and completeness of this information cannot be guaranteed. The information shown on this map was last updated in October 2024.

COPIES OF THIS MAP ARE AVAILABLE TO THE PUBLIC AT NO CHARGE. FOR MORE INFORMATION, VISIT: <https://www.ncdot.gov/transportation/transportation-services/transportation-services.aspx>



Sheet Key



LEGEND

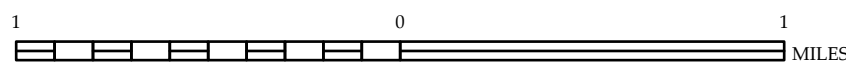
- INTERSTATE US NC
- Blue Ridge Parkway
- Unimproved Road
- Hard Surface Road
- Non-Surface Road
- Provisionally Heavy Road
- Proposed Road
- Interchange
- Standard Road Bridge
- Railroad Bridge
- Draw Span on Bridge
- Pierced Bridge
- Pierced Underpass
- Vehicle Underpass
- Tunnel
- Culvert
- Interstate Highway
- U.S. Numbered Highway
- U.S. Numbered Bicycle Route
- U.S. Numbered Bicycle Route
- Interstate Interchange Number
- Secondary Road Number
- Utility Lines
- Railroad Station
- Inset Area
- State Line
- County Line
- Unincorporated Area
- City Limits
- Ferry Route and Ramp
- Narrow Creek or Stream
- Wide River or Creek
- Reservoir, Pond or Lake w/ Island
- Dam or Dam with Lock
- Waterfall
- Swamp
- Community
- County Seat
- School
- College or University
- Hospital
- Coast Guard Station
- Church
- Church with Cemetery
- Cemetery
- Public Station
- Correction or Penal Institution
- Quarry
- Mine or Pit
- Highway Garbage or Mant. Yard
- Highway Div. or Dist. Office
- Military Post
- Weather Station
- Fairgrounds
- Historical Site
- Points of Interest
- Post Office
- State Forest
- Lighthouse
- Mountain Summit
- Mountain Gap
- Otherwork
- Rest Area
- Visitor Ctr. Rest Area
- Wildlife Ctr. Rest Area
- Airport
- Military Airport
- National / State Forest Boundary
- Wildlife Refuge
- National / State Park Boundary
- Game Lands Boundary
- Military Reservation Boundary
- Indian Reservation Boundary



HYDE COUNTY  
NORTH CAROLINA

PREPARED BY THE  
NORTH CAROLINA DEPARTMENT OF TRANSPORTATION  
OPERATIONS PROGRAM MANAGEMENT UNIT - MAPPING SECTION  
IN COOPERATION WITH THE  
U.S. DEPARTMENT OF TRANSPORTATION  
FEDERAL HIGHWAY ADMINISTRATION

SCALE

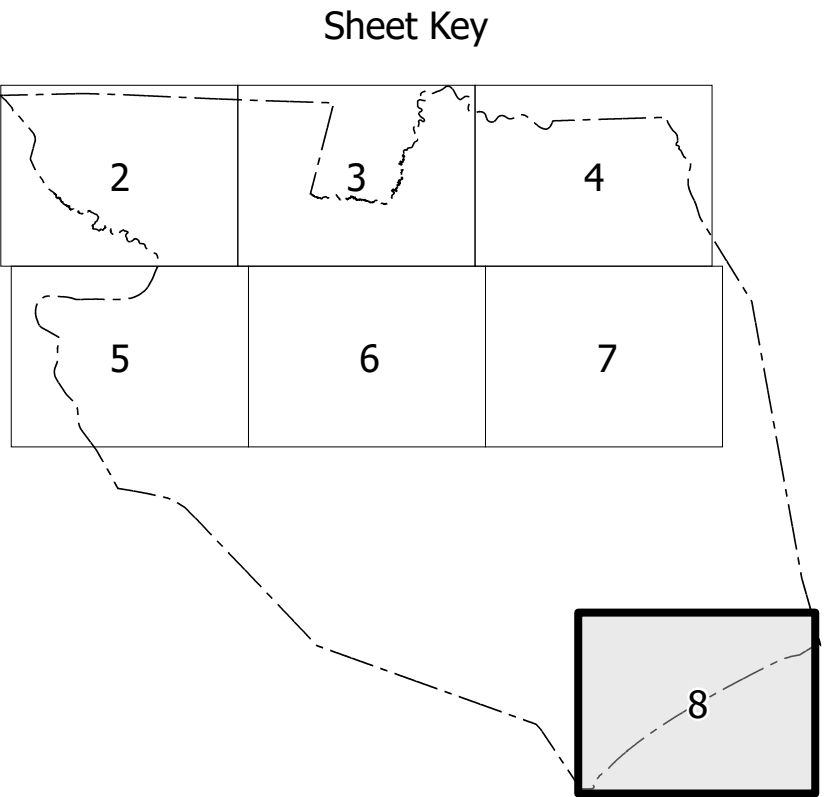


NORTH CAROLINA PLANE COORDINATE SYSTEM  
LAMBERT CONFORMAL CONIC PROJECTION




TERMS OF USE: The Mapping Section's goal is to provide the most accurate and current information possible. Map data is compiled from numerous sources with varying dates of publication and some accuracy standards. As a result, the accuracy, currency and completeness of this information cannot be guaranteed. This information is provided as a guide only. The information shown on this map was last updated in October 2024. For digital copies of this map in different map products, visit <https://www.ncdot.gov/transportation/transportation-planning-and-policy/mapping-and-geospatial-services/>

COPIES OF THIS MAP ARE AVAILABLE TO THE PUBLIC AT NO CHARGE. CONTACT US TO ORDER.  
MAILING ADDRESS: HYDE COUNTY, NC 28540  
PHONE: 252-334-4400



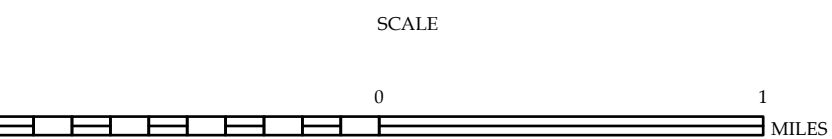
LEGEND

- INTERSTATE US NC
- Blue Ridge Parkway
- Unimproved Road
- Hard Surface Road
- Non-System Road
- Provisionally Heavy Road
- Proposed Road
- Interchange
- Standard Road Bridge
- Road Bridge
- Draw Span on Bridge
- Pedestrian Bridge
- Pedestrian Walkway
- Pedestrian Underpass
- Vehicle Underpass
- Tunnel
- Culvert
- Interstate Highway
- U.S. Numbered Highway
- N.C. Numbered Highway
- U.S. Numbered Bicycle Route
- N.C. Numbered Bicycle Route
- Interstate Interchange Number
- Secondary Road Number
- Utility Lines
- Railroad Line
- Railroad Station
- Inset Area
- State Line
- County Line
- Unincorporated Area Boundaries
- City Limits
- Ferry Route and Ramp
- Narrow Creek or Stream
- Wide River or Creek
- Reservoir, Pond or Lake w/ Island
- Dam or Dam with Lock
- Waterfall
- Swamp
- Community
- County Seat
- School
- College or University
- Hospital
- Coast Guard Station
- Church
- Church with Cemetery
- Cemetery
- Public Station
- Correction or Penal Institution
- Quarry
- Mine or Pit
- Highway Garage or Maint. Yard
- Highway Div. or Dist. Office
- Military Post
- Weather Station
- Fairgrounds
- Historical Site
- Points of Interest
- State Forest
- Light House
- Mountain Summit
- Mountain Gap
- Other Work
- Rest Area
- Visitor Ctr. Rest Area
- Wildlife Ctr. Rest Area
- Airport
- Military Airport
- National / State Forest Boundary
- Wildlife Refuge
- National / State Park Boundary
- Game Lands Boundary
- Military Reservation Boundary
- Indian Reservation Boundary



HYDE COUNTY  
NORTH CAROLINA

PREPARED BY THE  
NORTH CAROLINA DEPARTMENT OF TRANSPORTATION  
OPERATIONS PROGRAM MANAGEMENT UNIT - MAPPING SECTION  
IN COOPERATION WITH THE  
U.S. DEPARTMENT OF TRANSPORTATION  
FEDERAL HIGHWAY ADMINISTRATION



NORTH CAROLINA PLANE COORDINATE SYSTEM  
LAMBERT CONFORMAL CONIC PROJECTION