

PREPARED BY THE
NORTH CAROLINA DEPARTMENT OF TRANSPORTATION
OPERATIONS PROGRAM MANAGEMENT UNIT - MAPPING SECTION
IN COOPERATION WITH THE
U.S. DEPARTMENT OF TRANSPORTATION
FEDERAL HIGHWAY ADMINISTRATION

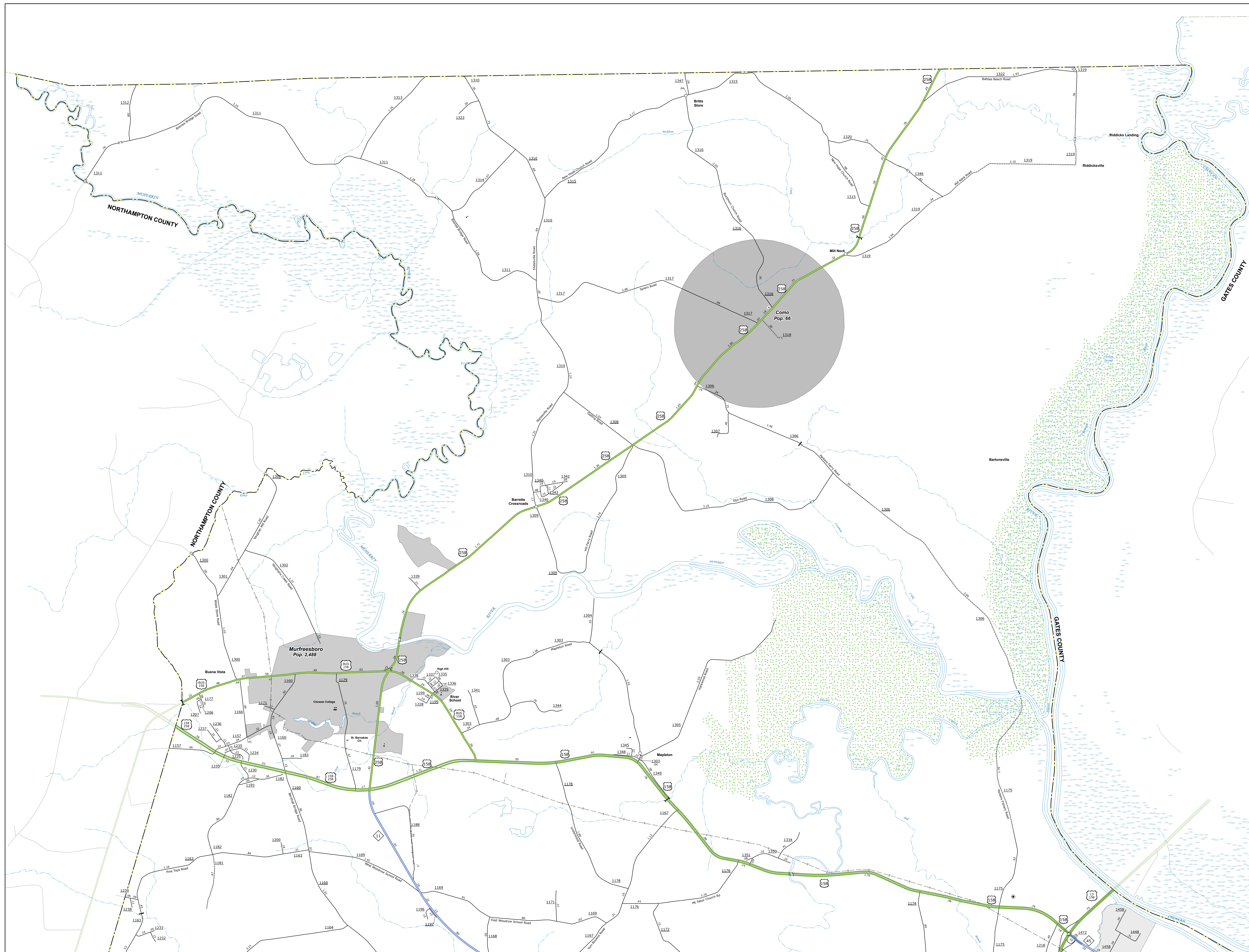
NORTH CAROLINA PLANE COORDINATE SYSTEM
LAMBERT CONFORMAL CONIC PROJECTION

SHEET 1 OF 4

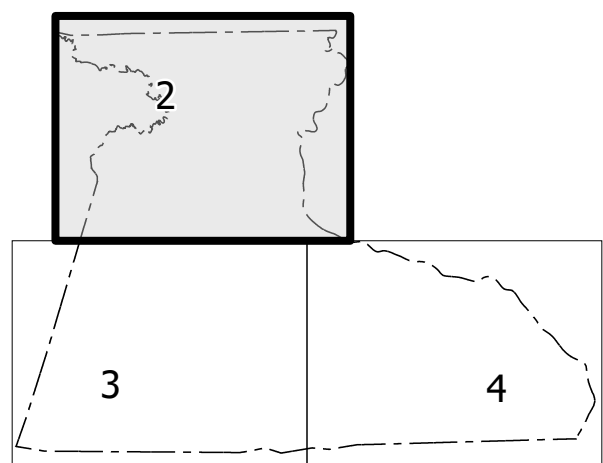
COPIES OF THIS MAP ARE AVAILABLE TO THE
PUBLIC AT NOMINAL COST. CONTACT US TO ORDER:
mappingsupport@ncdot.gov
<https://connect.ncdot.gov/resources/State-Mapping/Pages/Ordering-Maps.aspx>
(919) 834-8480

TERMS OF USE: The Mapping Station's goal is to provide the most accurate and current information possible. Map data is compiled from numerous sources with varying degrees of publication and map accuracy standards. As a result, the accuracy, currency, and completeness of the data provided will vary. The North Carolina Department of Transportation shall not be held liable for any errors in the map data. This map cannot be construed to be a legal document. The information shown on this map was last updated in October 2024. For digital copies of this map or additional map products, visit <https://connect.ncdot.gov/resources/State-Mapping>.

COPIES OF THIS MAP ARE AVAILABLE TO THE PUBLIC AT NOMINAL COST. CONTACT US TO ORDER.




Sheet Key



LEGEND

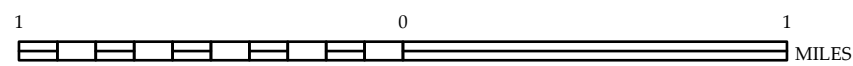
- [illegible]



HERTFORD COUNTY
NORTH CAROLINA

PREPARED BY THE
NORTH CAROLINA DEPARTMENT OF TRANSPORTATION
OPERATIONS PROGRAM MANAGEMENT UNIT - MAPPING SECTION
IN COOPERATION WITH THE
U.S. DEPARTMENT OF TRANSPORTATION
FEDERAL HIGHWAY ADMINISTRATION

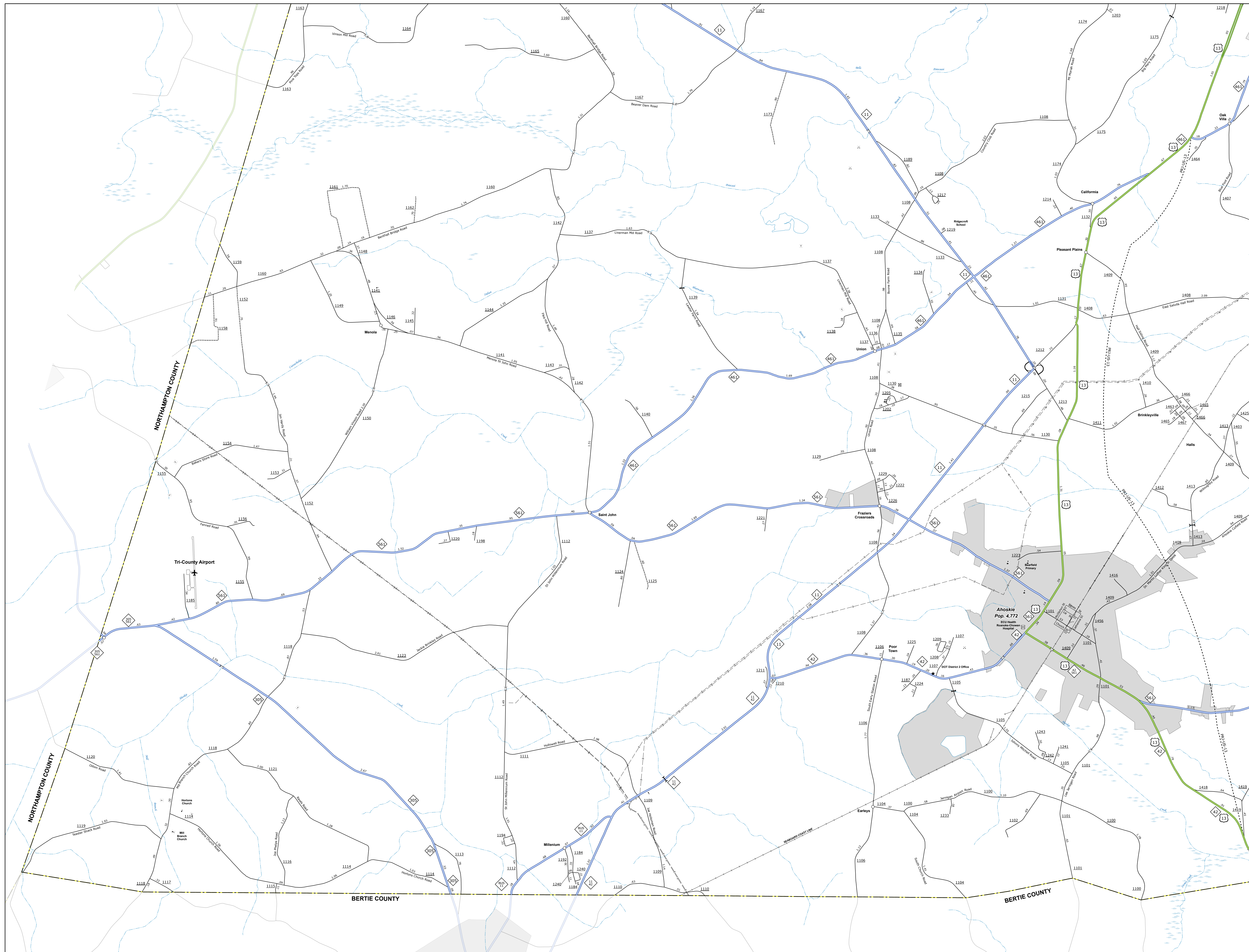
SCALE



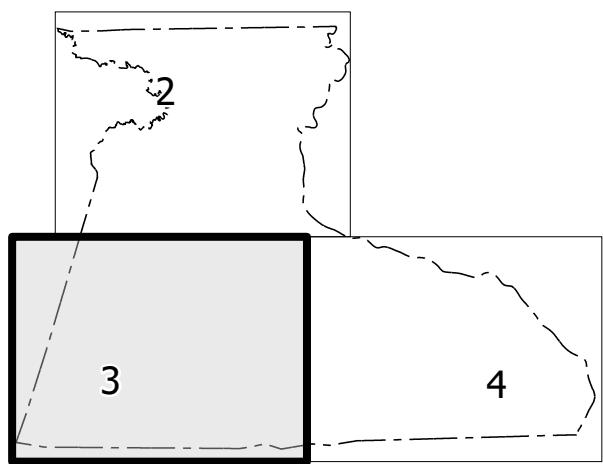
NORTH CAROLINA PLANE COORDINATE SYSTEM
LAMBERT CONFORMAL CONIC PROJECTION

SHEET 2 of 4

COPIES OF THIS MAP ARE AVAILABLE TO THE PUBLIC AT NOMINAL COST. CONTACT US TO ORDER




Sheet Key



LEGEND

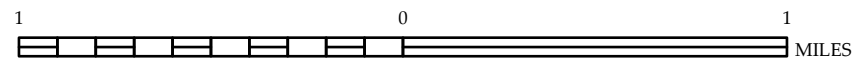
- [illegible]



HERTFORD COUNTY
NORTH CAROLINA

PREPARED BY THE
NORTH CAROLINA DEPARTMENT OF TRANSPORTATION
OPERATIONS PROGRAM MANAGEMENT UNIT - MAPPING SECTION
IN COOPERATION WITH THE
U.S. DEPARTMENT OF TRANSPORTATION
FEDERAL HIGHWAY ADMINISTRATION

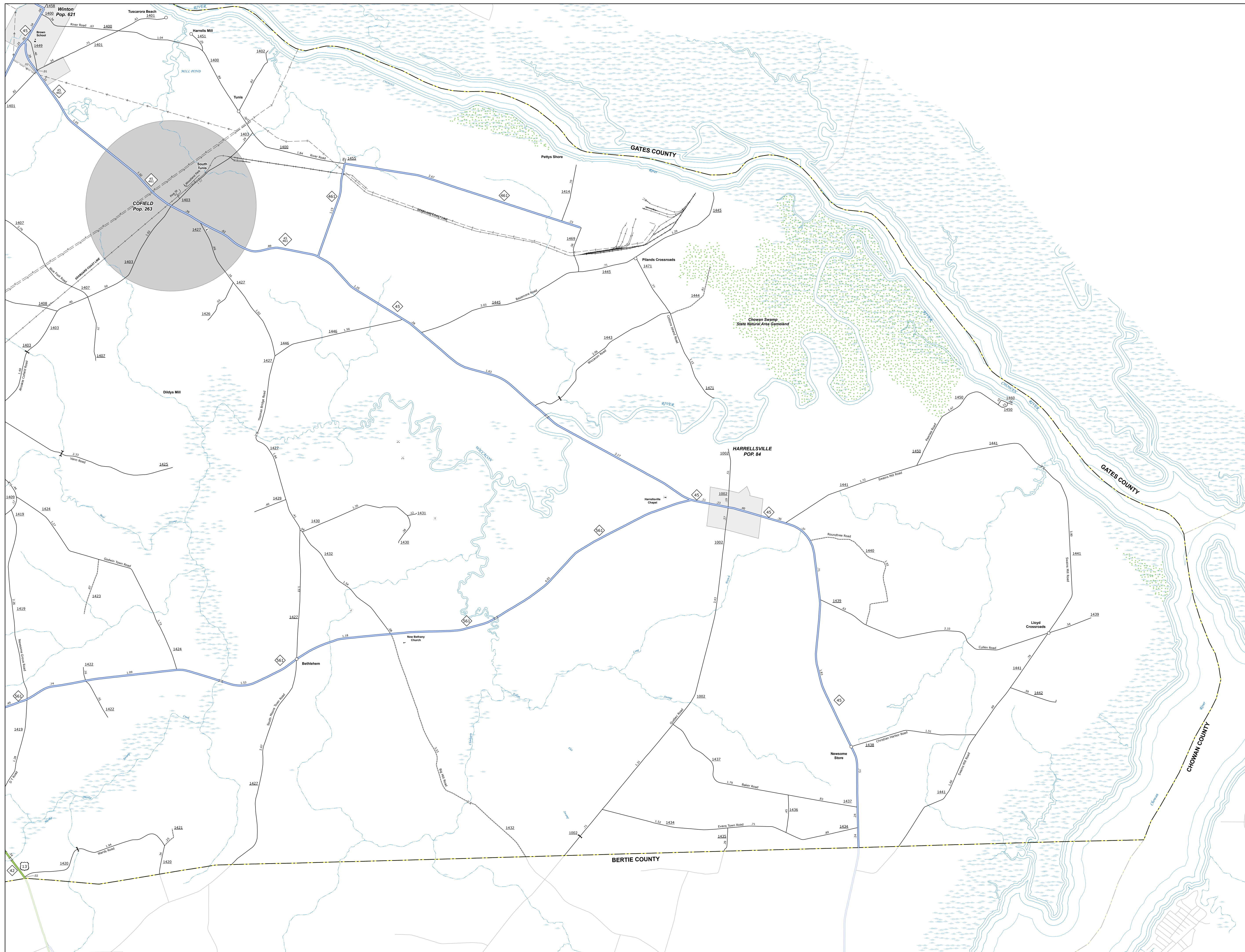
SCALE



NORTH CAROLINA PLANE COORDINATE SYSTEM
LAMBERT CONFORMAL CONIC PROJECTION

SHEET 3 of 4

COPIES OF THIS MAP ARE AVAILABLE TO THE PUBLIC AT NOMINAL COST CONTACT US TO ORDER



- LEGEND**
- | | | | | | |
|--|-------------------------|--|----|--|----------------|
| | INTERSTATE | | NC | | Divided Hwy |
| | US-1 | | VA | | Unimproved Hwy |
| | BULL HEDGE PARKWAY | | MD | | |
| | UNIMPROVED SERVICE ROAD | | DE | | |
| | RAILROAD | | PA | | |
| | NON-SYSTEM ROAD | | NY | | |
| | PROVINCIAL PARKWAY | | CT | | |
| | RAILROAD | | MA | | |
| | INTERSTATE TRAIL | | RI | | |
| | RAILROAD | | WY | | |
| | RAILROAD | | MT | | |
| | RAILROAD | | NE | | |
| | RAILROAD | | KS | | |
| | RAILROAD | | OK | | |
| | RAILROAD | | LA | | |
| | RAILROAD | | AR | | |
| | RAILROAD | | MS | | |
| | RAILROAD | | AL | | |
| | RAILROAD | | GA | | |
| | RAILROAD | | FL | | |
| | RAILROAD | | SC | | |
| | RAILROAD | | NC | | |
| | RAILROAD | | VA | | |
| | RAILROAD | | MD | | |
| | RAILROAD | | DE | | |
| | RAILROAD | | PA | | |
| | RAILROAD | | NY | | |
| | RAILROAD | | CT | | |
| | RAILROAD | | MA | | |
| | RAILROAD | | RI | | |
| | RAILROAD | | WY | | |
| | RAILROAD | | MT | | |
| | RAILROAD | | NE | | |
| | RAILROAD | | KS | | |
| | RAILROAD | | OK | | |
| | RAILROAD | | LA | | |
| | RAILROAD | | AR | | |
| | RAILROAD | | MS | | |
| | RAILROAD | | AL | | |
| | RAILROAD | | GA | | |
| | RAILROAD | | FL | | |
| | RAILROAD | | SC | | |
| | RAILROAD | | NC | | |
| | RAILROAD | | VA | | |
| | RAILROAD | | MD | | |
| | RAILROAD | | DE | | |
| | RAILROAD | | PA | | |
| | RAILROAD | | NY | | |
| | RAILROAD | | CT | | |
| | RAILROAD | | MA | | |
| | RAILROAD | | RI | | |
| | RAILROAD | | WY | | |
| | RAILROAD | | MT | | |
| | RAILROAD | | NE | | |
| | RAILROAD | | KS | | |
| | RAILROAD | | | | |



HERTFORD COUNTY
NORTH CAROLINA

PREPARED BY THE
NORTH CAROLINA DEPARTMENT OF TRANSPORTATION
OPERATIONS PROGRAM MANAGEMENT UNIT - MAPPING SECTION
IN COOPERATION WITH THE
U.S. DEPARTMENT OF TRANSPORTATION
FEDERAL HIGHWAY ADMINISTRATION

NORTH CAROLINA PLANE COORDINATE SYSTEM
LAMBERT CONFORMAL CONIC PROJECTION

DIVISION 1 DISTRICT 2 HERTFORD COUNTY NORTH CAROLINA FIPS 091