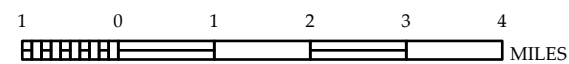


SCALE

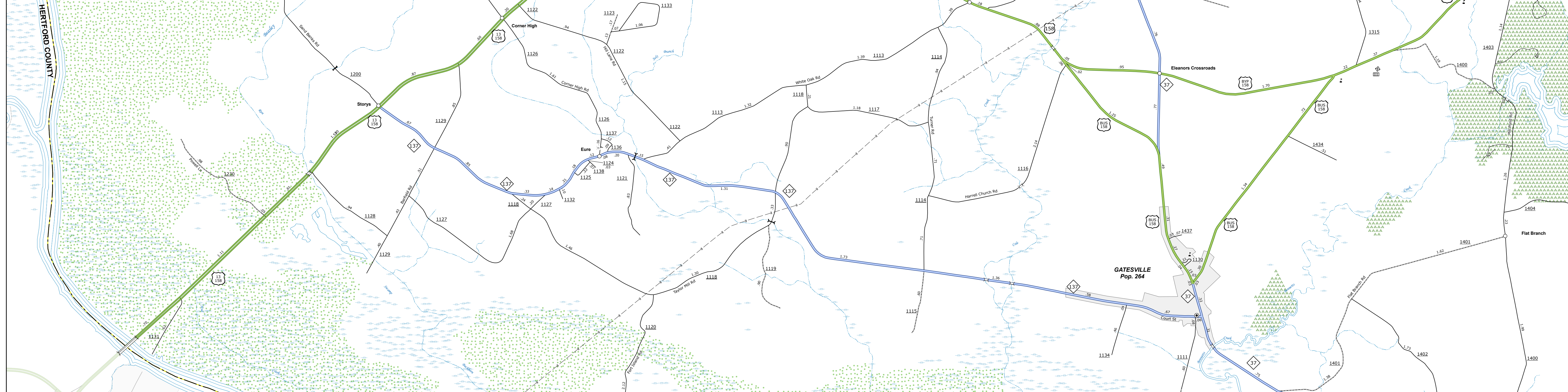
NORTH CAROLINA PLANE COORDINATE SYSTEM
LAMBERT CONFORMAL CONIC PROJECTION

SHEET 1 OF 4

COPIES OF THIS MAP ARE AVAILABLE TO THE
PUBLIC AT NOMINAL COST. CONTACT US TO ORDER:
mappingsupport@ncdot.gov
<https://connect.ncdot.gov/resources/State-Mapping/Pages/Ordering-Maps.aspx>
(919) 834-8480

TERMS OF USE: The Mapping Section's goal is to provide the most accurate and current information possible. Map data is compiled from numerous sources with varying dates of publication and map accuracy standards. As a result, the accuracy, currency, and completeness of the data provided will vary. The North Carolina Department of Transportation shall not be held liable for any errors in the map data. This map cannot be construed to be a legal document. The information shown on this map was last updated in September 2024. For digital copies of this map or additional map products, visit <https://connect.ncdot.gov/resources/State-Mapping>.

COPIES OF THIS MAP ARE AVAILABLE TO THE

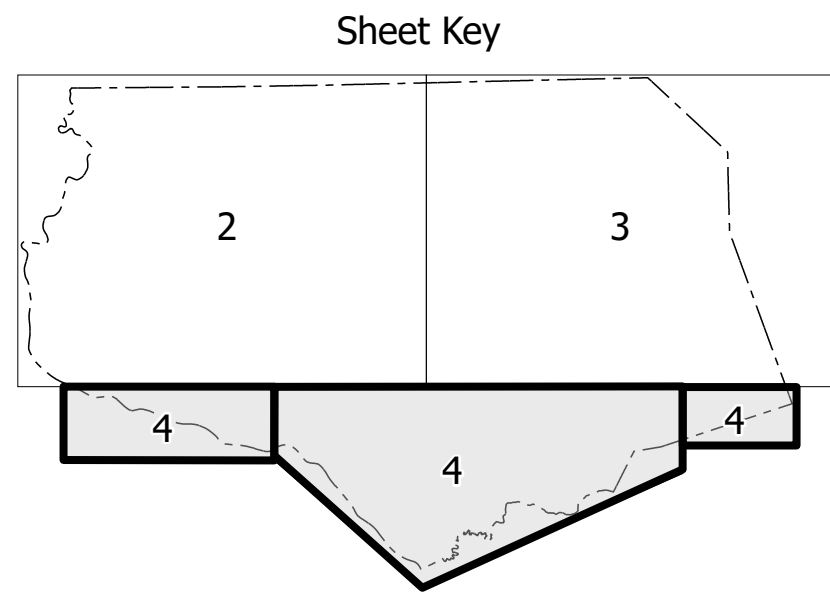
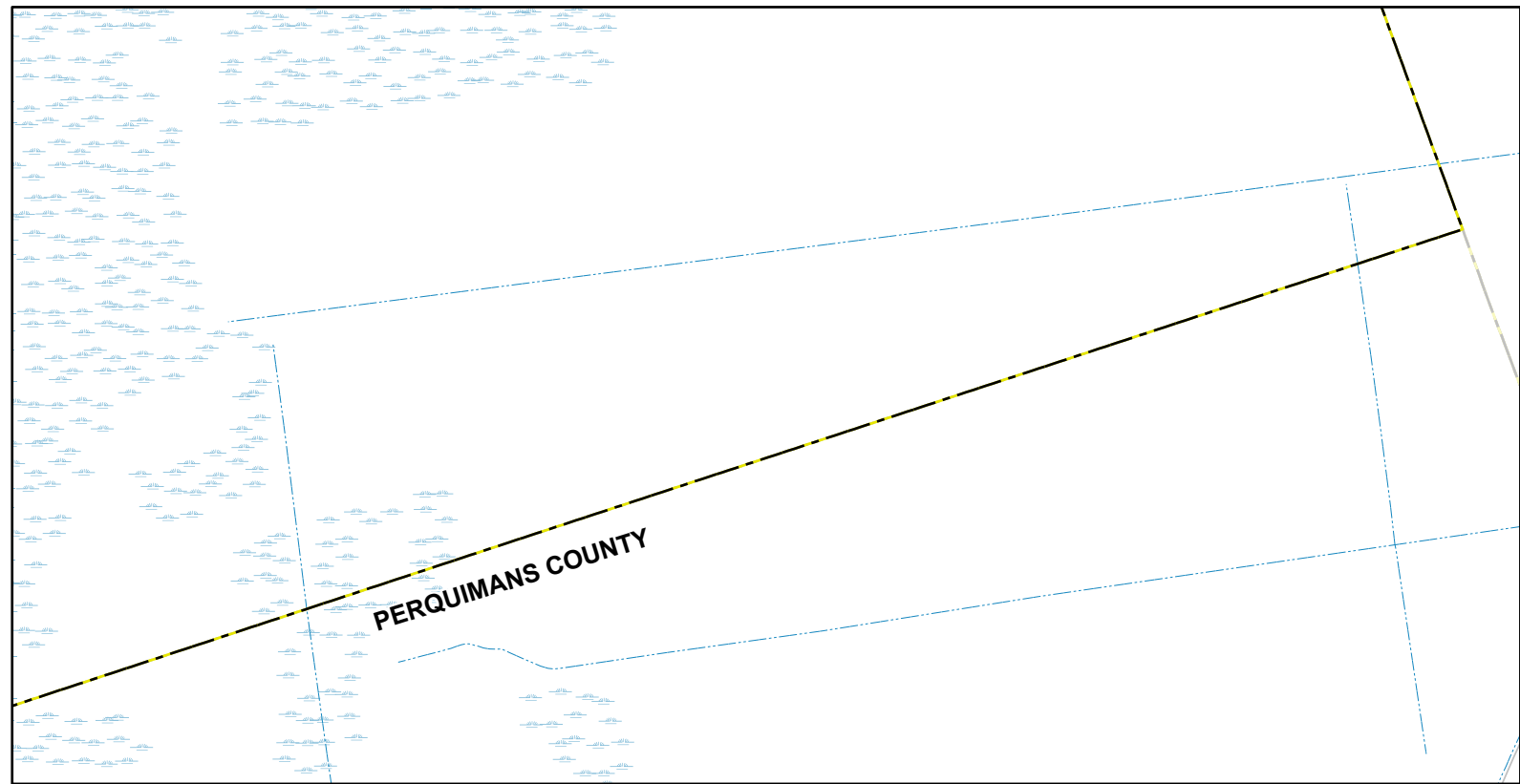
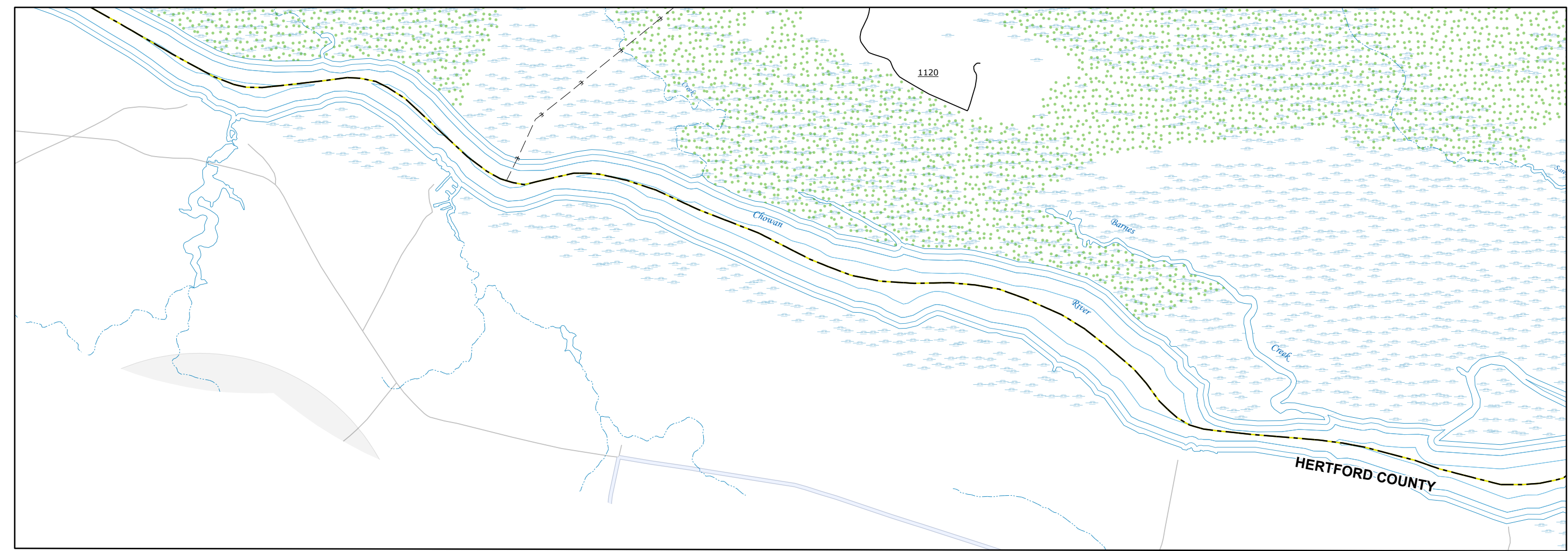
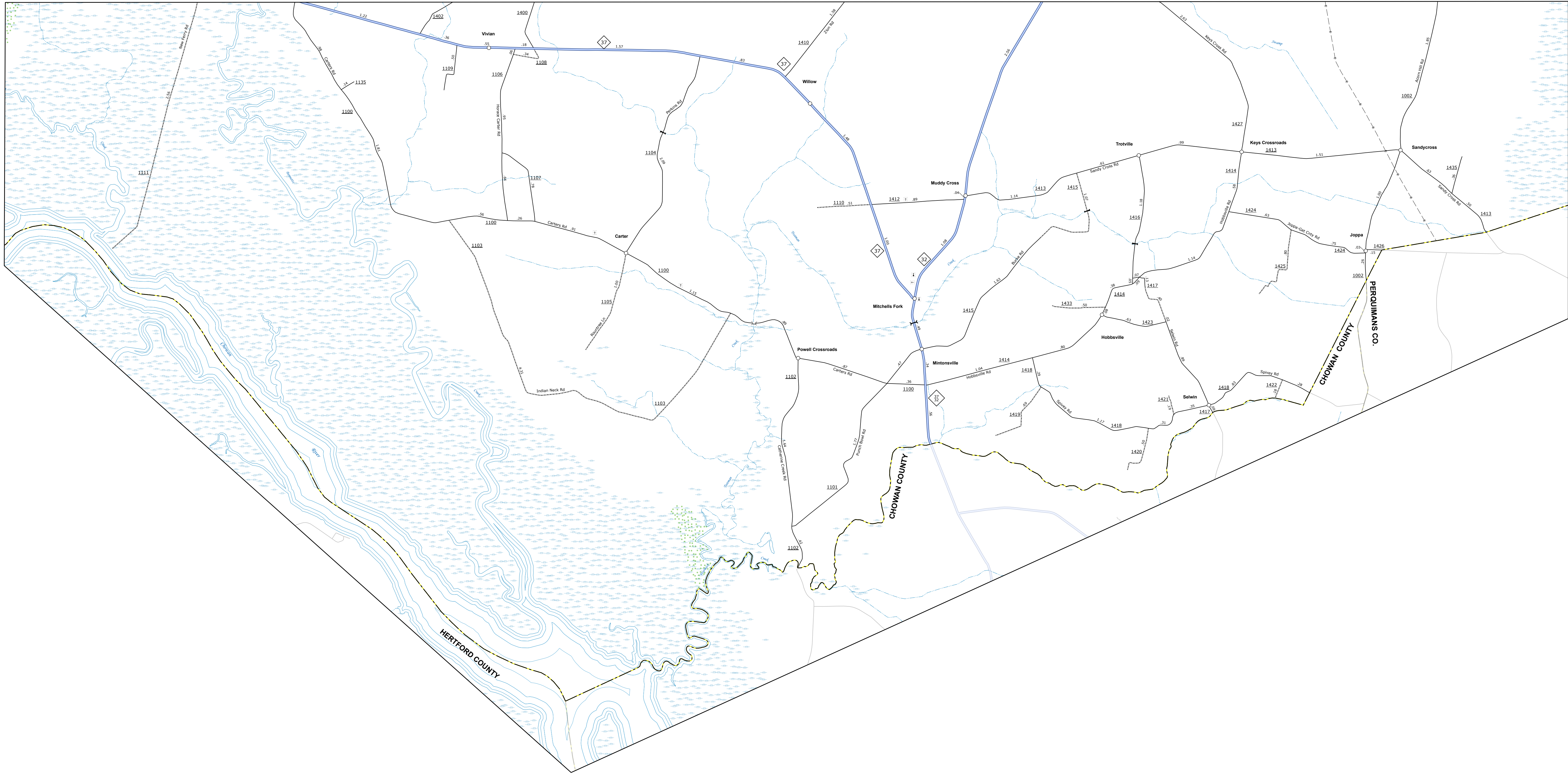
[illegible]

PREPARED BY THE
NORTH CAROLINA DEPARTMENT OF TRANSPORTATION
OPERATIONS PROGRAM MANAGEMENT UNIT - MAPPING SECTION
IN COOPERATION WITH THE
U.S. DEPARTMENT OF TRANSPORTATION
FEDERAL HIGHWAY ADMINISTRATION

NORTH CAROLINA PLANE COORDINATE SYSTEM
LAMBERT CONFORMAL CONIC PROJECTION

SHEET 2 of 4

DIVISION 1 DISTRICT 1 GATES COUNTY NORTH CAROLINA FIPS 073

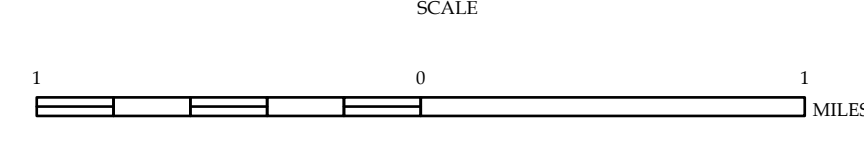


- LEGEND**
- INTERSTATE: US, NC, Divided Hwy, Undivided Hwy
 - WIDE BRIDGE: BRIDGE, UNPAVED SURFACE ROAD, ROAD SURFACE ROAD, NON-SYSTEM ROAD, PROVISIONALLY TRAVEL ROAD, PROTECTIVE ROAD, INTERSECTION DISTANCE, STANDARD ROAD BRIDGE, RAILROAD BRIDGE, DRAWN OR BRIDGE, FISHMAN BRIDGE, FISHMAN WALKWAY, FISHMAN UNDERPASS, VEHICLE UNDERPASS, TUNNEL, CULVERT, PIPE
 - INTERSTATE HIGHWAY: U.S. NUMBERED HIGHWAY, S.C. NUMBERED HIGHWAY, U.S. NUMBERED BICYCLE ROUTE, S.C. NUMBERED BICYCLE ROUTE, INTERSTATE INTERCHANGE NUMBER, SECONDARY ROAD NUMBER
 - ROAD: CITY LIMITS, RAILROAD LINE, RAILROAD STATION, STATE LINE, COUNTY LINE, SMOOTHED TERRAIN BOUNDARIES, CITY LIMITS
 - WATER: FERRY ROUTE AND RAMP, NARROW CREEK OR STREAM, WIDE RIVER OR CREEK, RESERVOIR, POND OR LAKE W/ ISLAND, DAM OR DAM WITH LOCK, WATERFALL, SWAMP
 - COMMUNITY: COMMUNITY, COUNTY SEAT, SCHOOL, COLLEGE OR UNIVERSITY, PORTAL, COAST GUARD STATION, CHURCH, CHURCH WITH CEMETERY, CEMETERY, PARISH STATION, CORRECTION OR PENAL INSTITUTION, QUARRY, MINE OR PIT, HIGHWAY GARAGE OR MAINT. YARD, HIGHWAY DIV. OR DIST. OFFICE, MILITARY POST, WIGWAG STATION, FARMHOUSE, HISTORICAL SITE, POINTS OF INTEREST, POST OFFICE, STATE FOREST, LIGHTHOUSE, MOUNTAIN SUMMIT, MOUNTAIN GAP, OVERLOOK, WEST AREA, VICTOR CTR. REST AREA, WELL COTTAGE CTR. REST AREA, AIRPORT, MILITARY AIRPORT
 - NATIONAL / STATE FOREST BOUNDARY
 - WILDLIFE REFUGE
 - NATIONAL / STATE PARK BOUNDARY
 - GAME LANDS BOUNDARY
 - MILITARY RESERVATION BOUNDARY
 - INDIAN RESERVATION BOUNDARY



GATES COUNTY
NORTH CAROLINA

PREPARED BY THE
NORTH CAROLINA DEPARTMENT OF TRANSPORTATION
OPERATIONS PROGRAM MANAGEMENT UNIT - MAPPING SECTION
IN COOPERATION WITH THE
U.S. DEPARTMENT OF TRANSPORTATION
FEDERAL HIGHWAY ADMINISTRATION



NORTH CAROLINA PLANE COORDINATE SYSTEM
LAMBERT CONFORMAL CONIC PROJECTION

COPIES OF THIS MAP ARE AVAILABLE TO THE
PUBLIC AT NOMINAL COST. CONTACT US TO ORDER:
gis@ncdot.gov
<https://connect.ncdot.gov/resources/State-Mapping/Pages/Ordering-Maps.aspx>
(919) 854-4460

TERMS OF USE: The Mapping Section's goal is to provide the most accurate and current information possible. Map data is compiled from numerous sources with varying dates of publication and map accuracy standards. As a result, the accuracy, currency, and completeness of the data provided will vary. The North Carolina Department of Transportation shall not be held liable for any errors in the map data. This map cannot be construed to be a legal document. The information shown on this map was last updated in September 2024. For digital copies of this map or additional map products, visit <https://connect.ncdot.gov/resources/State-Mapping>.