


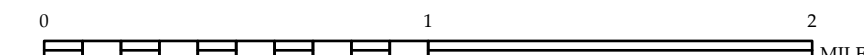
FORSYTH COUNTY
NORTH CAROLINA

PREPARED BY THE
NORTH CAROLINA DEPARTMENT OF TRANSPORTATION
OPERATIONS PROGRAM MANAGEMENT UNIT - MAPPING SECTION
IN COOPERATION WITH THE
U.S. DEPARTMENT OF TRANSPORTATION
FEDERAL HIGHWAY ADMINISTRATION

SCAL



SCALE FOR ENLARGEMENTS



NORTH CAROLINA PLANE COORDINATE SYSTEM
LAMBERT CONFORMAL CONIC PROJECTION

SHEET 1 OF 5

DIVISION 9 DISTRICT 2 FORSYTH COUNTY NORTH CAROLINA FIPS 067

COPIES OF THIS MAP ARE AVAILABLE TO THE
PUBLIC AT NOMINAL COST. CONTACT US TO ORDER:
maphelpsupport@ncdot.gov
<http://connect.ncdot.gov/resources/State-Mapping/Pages/Ordering-Maps.aspx>



DIVISION 9 DISTRICT 2 FORSYTH COUNTY NORTH CAROLINA SHEET 2 of 5 FIPS 067

COPIES OF THIS MAP ARE AVAILABLE TO THE PUBLIC AT NOMINAL COST. CONTACT US TO ORDER:
mapingsupport@ncdot.gov
<https://connect.ncdot.gov/resources/State-Mapping/Pages/Order-Maps.aspx>



SCAI

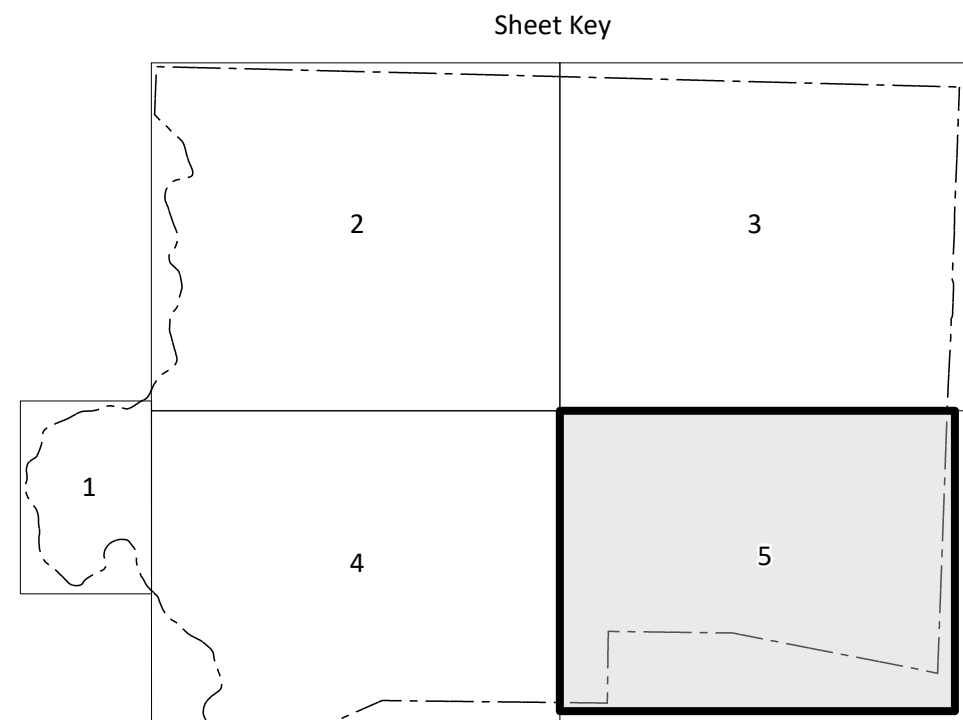


COPIES OF THIS MAP ARE AVAILABLE TO THE
PUBLIC AT NOMINAL COST. CONTACT US TO ORDER:
mapping.support@ncdot.gov
mailto:connect.ncdot.gov/resources/State-Mapping-Pages/Ordering-Maps.aspx
(919) 834-8480



NORTH CAROLINA PLANE COORDINATE SYSTEM
LAMBERT CONFORMAL CONIC PROJECTION

COPIES OF THIS MAP ARE AVAILABLE TO THE
PUBLIC AT NOMINAL COST. CONTACT US TO ORDER:
mapping.support@nrcan.gc.ca
<https://connect.nrcan.gc.ca/resources/State-Mapping/Pages/Order-a-Map.aspx>



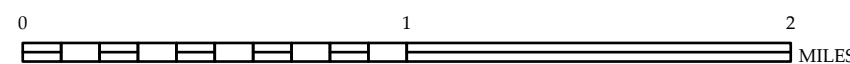
LEGEND

- [illegible]



PREPARED BY THE
NORTH CAROLINA DEPARTMENT OF TRANSPORTATION
OPERATIONS PROGRAM MANAGEMENT UNIT - MAPPING SECTION
IN COOPERATION WITH THE
U.S. DEPARTMENT OF TRANSPORTATION
FEDERAL HIGHWAY ADMINISTRATION

SCALE



NORTH CAROLINA PLANE COORDINATE SYSTEM
LAMBERT CONFORMAL CONIC PROJECTION