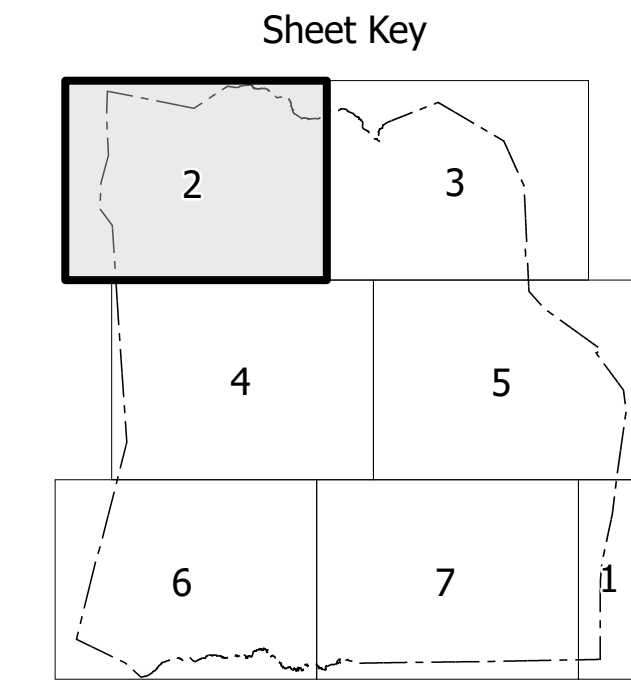



COPIES OF THIS MAP ARE AVAILABLE TO THE
PUBLIC AT NOMINAL COST. CONTACT US TO ORDER:
msa@ncdpsupport@ncdpl.gov
<https://connect.ncdpl.gov/resources/State-Mapping/Pages/Ordering-Maps.aspx>
(919) 834-6400



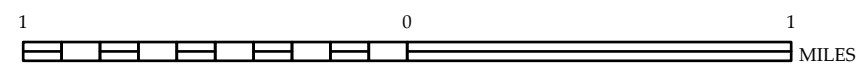
LEGEND

- | INTERSTATE | US | NC | Unlabeled |
|------------|-------------------------------|----|-----------|
| | RED RIVER PARKWAY | | |
| | UNIMOUNTAIN HIGHWAY | | |
| | BLUES ROCK ROAD | | |
| | NON-VEGETATED | | |
| | TRAIL / BRAN'S ROAD | | |
| | TRAIL / CLOAKATION | | |
| | STANDARD ROAD / BRIDGE | | |
| | BRAN SPARKS ON BRIDGE | | |
| | BRAN BRIDGE | | |
| | FOOTBRIDGE WALKWAY | | |
| | FOOTBRIDGE CROSSWALK | | |
| | VEGETATED UNDERPASS | | |
| | TUNNEL | | |
| | CULTURE | | |
| | PIPE | | |
| | INTERSTATE HIGHWAY | | |
| | U.S. NUMBERED HIGHWAY | | |
| | N.C. NUMBERED HIGHWAY | | |
| | U.S. NUMBERED BICYCLE ROUTE | | |
| | N.C. NUMBERED BICYCLE ROUTE | | |
| | INTERSTATE INTER-STATE NUMBER | | |
| | SECONDARY ROAD NUMBER | | |
| | UTILITY LINE | | |
| | RAIL LINE | | |
| | RAIL LINE | | |
| | RAIL LINE | | |
| | RAIL LINE | | |
| | RAIL LINE | | |
| | RAIL LINE | | |
| | RAIL LINE | | |
| | RAIL LINE | | |
| | RAIL LINE | | |
| | RAIL LINE | | |
| | RAIL LINE | | |
| | RAIL LINE | | |
| | RAIL LINE | | |
| | RAIL LINE | | |
| | RAIL LINE | | |
| | RAIL LINE | | |
| | RAIL LINE | | |
| | RAIL LINE | | |
| | RAIL LINE | | |
| | RAIL LINE | | |
| | RAIL LINE | | |
| | RAIL LINE | | |
| | RAIL LINE | | |
| | RAIL LINE | | |
| | RAIL LINE | | |
| | RAIL LINE | | |
| | RAIL LINE | | |
| | RAIL LINE | | |
| | RAIL LINE | | |
| | RAIL LINE | | |
| | RAIL LINE | | |
| | RAIL LINE | | |
| | RAIL LINE | | |
| | RAIL LINE | | |
| | RAIL LINE | | |
| | RAIL LINE | | |
| | RAIL LINE | | |
| | RAIL LINE | | |
| | RAIL LINE | | |
| | RAIL LINE | | |
| | RAIL LINE | | |
| | RAIL LINE | | |
| | RAIL LINE | | |
| | RAIL LINE | | |
| | RAIL LINE | | |
| | RAIL LINE | | |
| | RAIL LINE | | |
| | RAIL LINE | | |
| | RAIL LINE | | |
| | RAIL LINE | | |
| | RAIL LINE | | |
| | RAIL LINE | | |
| | RAIL LINE | | |
| | RAIL LINE | | |
| | RAIL LINE | | |
| | RAIL LINE | | |
| | RAIL LINE | | |
| | RAIL LINE | | |
| | RAIL LINE | | |
| | RAIL LINE | | |
| | RAIL LINE | | |
| | RAIL LINE | | |
| | RAIL LINE | | |
| | RAIL LINE | | |
| | RAIL LINE | | |
| | RAIL LINE | | |
| | RAIL LINE | | |
| | RAIL LINE | | |
| | RAIL LINE | | |
| | RAIL LINE | | |
| | RAIL LINE | | |
| | RAIL LINE | | |

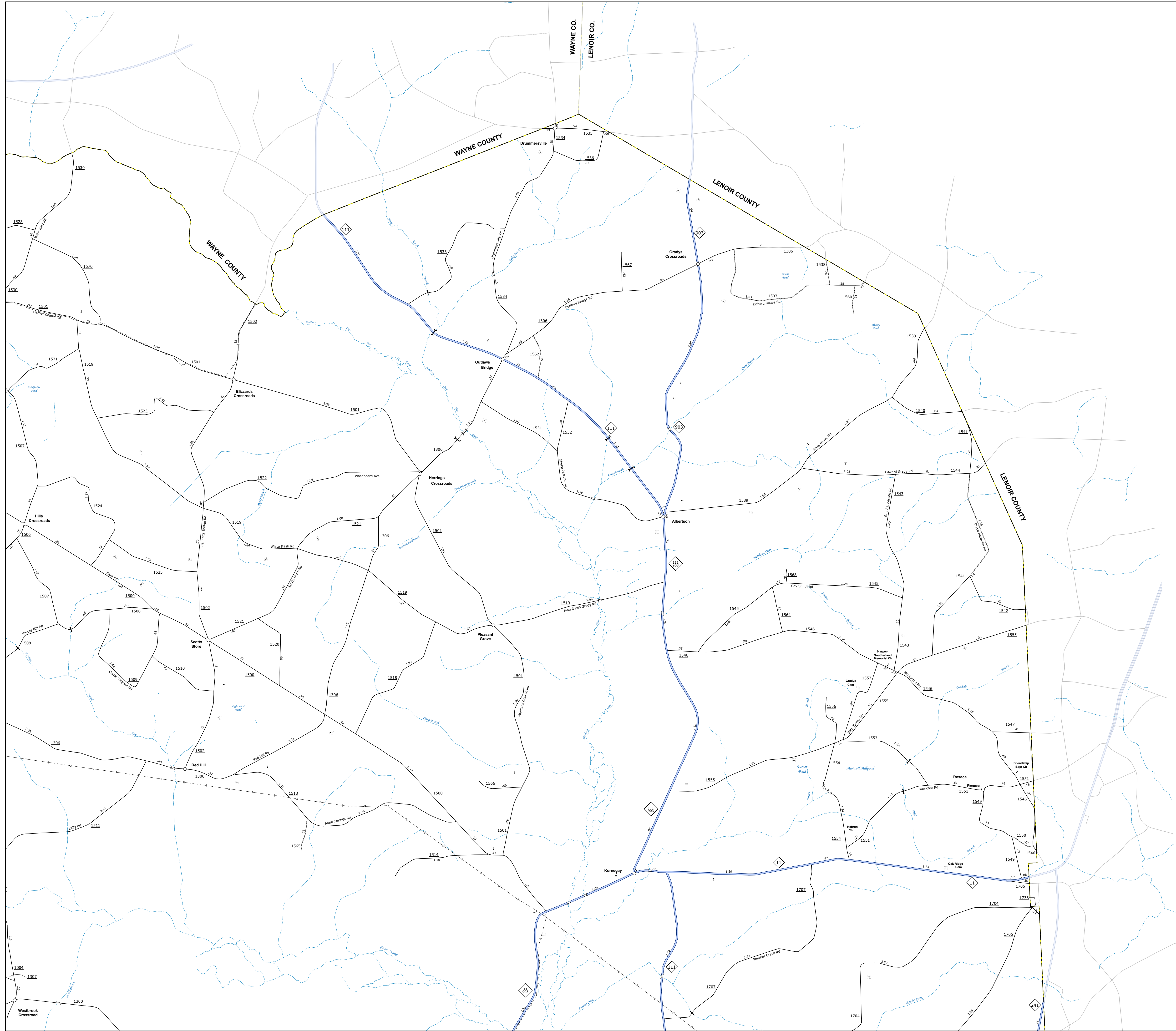


PREPARED BY THE
NORTH CAROLINA DEPARTMENT OF TRANSPORTATION
OPERATIONS PROGRAM MANAGEMENT UNIT - MAPPING SECTION
IN COOPERATION WITH THE
U.S. DEPARTMENT OF TRANSPORTATION
FEDERAL HIGHWAY ADMINISTRATION

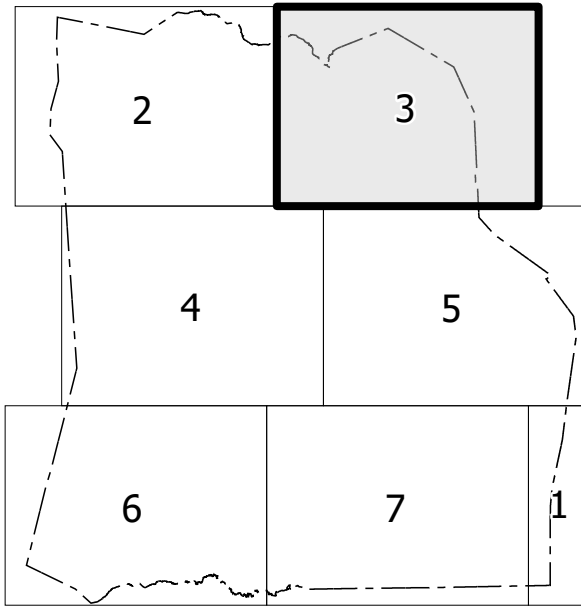
SCALE



NORTH CAROLINA PLANE COORDINATE SYSTEM
LAMBERT CONFORMAL CONIC PROJECTION



Sheet Key



LEGEND

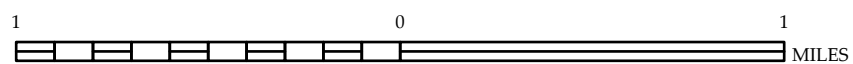
- [illegible]



DUPLIN COUNTY
NORTH CAROLINA

PREPARED BY THE
NORTH CAROLINA DEPARTMENT OF TRANSPORTATION
OPERATIONS PROGRAM MANAGEMENT UNIT - MAPPING SECTION
IN COOPERATION WITH THE
U.S. DEPARTMENT OF TRANSPORTATION
FEDERAL HIGHWAY ADMINISTRATION

SCALE



NORTH CAROLINA PLANE COORDINATE SYSTEM
LAMBERT CONFORMAL CONIC PROJECTION

COPIES OF THIS MAP ARE AVAILABLE TO THE
PUBLIC AT NOMINAL COST. CONTACT US TO ORDER:
mapping.support@ncdot.gov
<https://connect.ncdot.gov/resources/State-Mapping-Page>
(919) 834-8480

