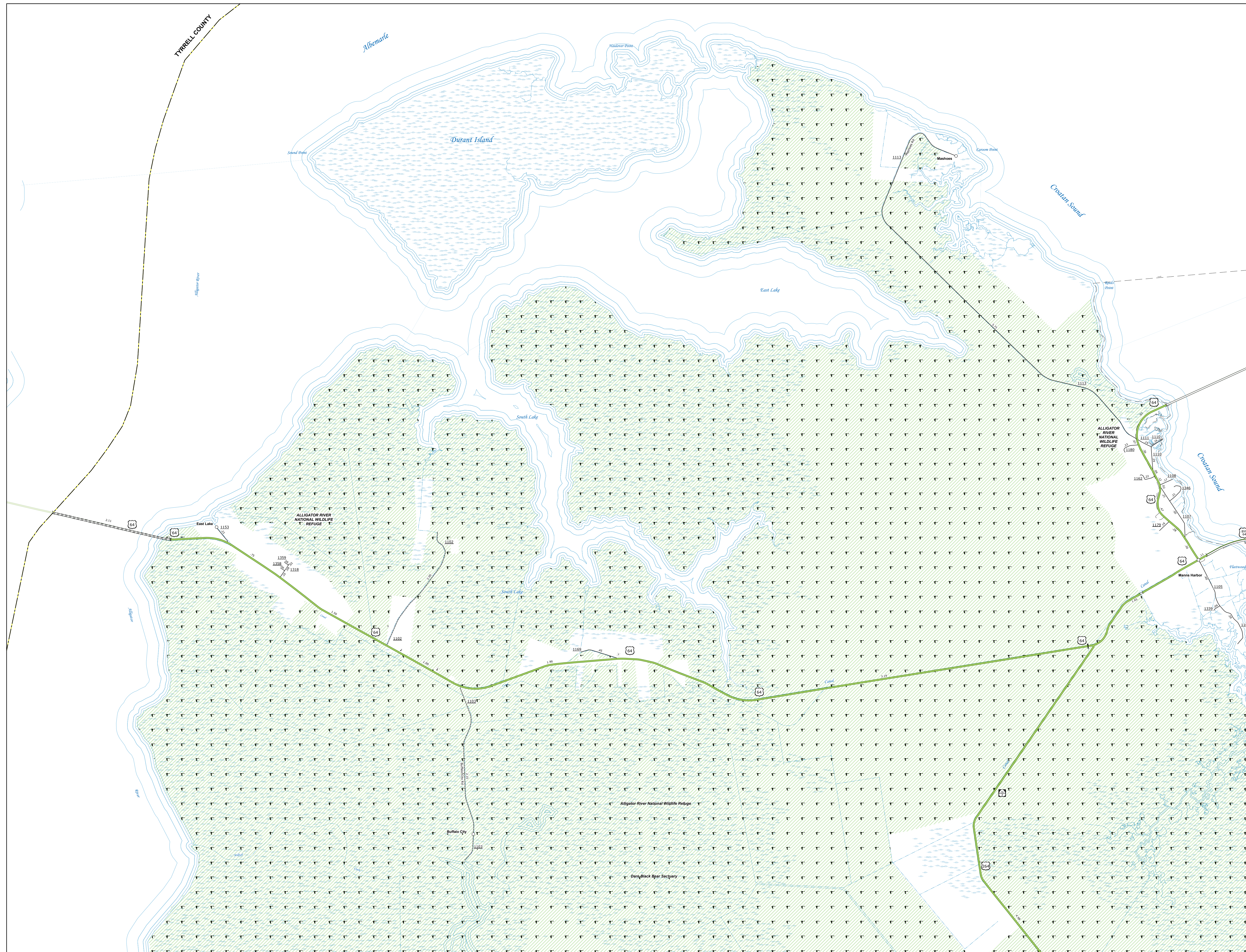


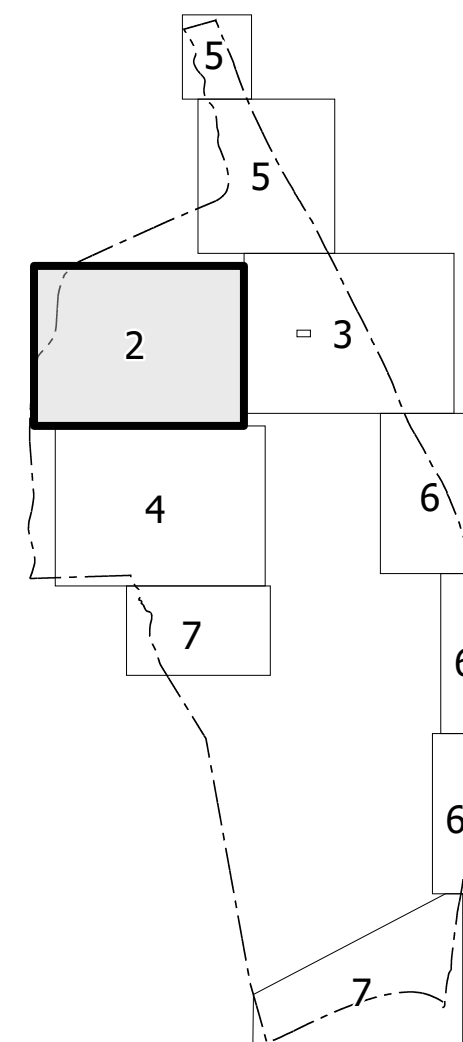




COPIES OF THIS MAP ARE AVAILABLE TO THE PUBLIC AT NOMINAL COST. CONTACT US TO ORDER:  
[mapinfo@support@niodot.gov](mailto:mapinfo@support@niodot.gov)  
<https://connect.ncdot.gov/resources/State-Mapping/Pages/Ordering-Maps.aspx>



## Sheet Key



### LEGEND

- [illegible]



**DARE COUNTY**  
**NORTH CAROLINA**

PREPARED BY THE  
NORTH CAROLINA DEPARTMENT OF TRANSPORTATION  
OPERATIONS PROGRAM MANAGEMENT UNIT - MAPPING SECTION  
IN COOPERATION WITH THE  
U.S. DEPARTMENT OF TRANSPORTATION  
FEDERAL HIGHWAY ADMINISTRATION

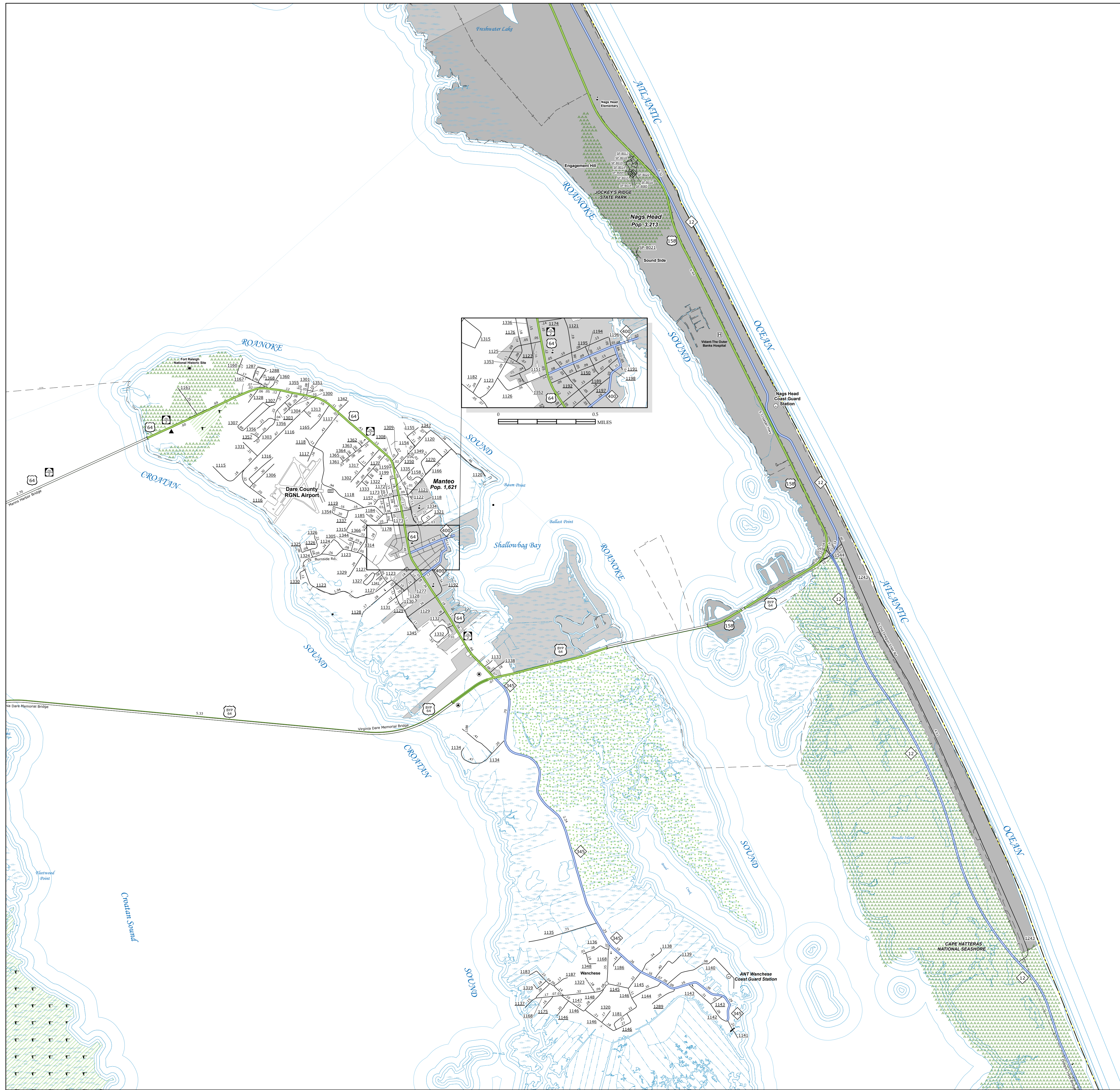
SCM



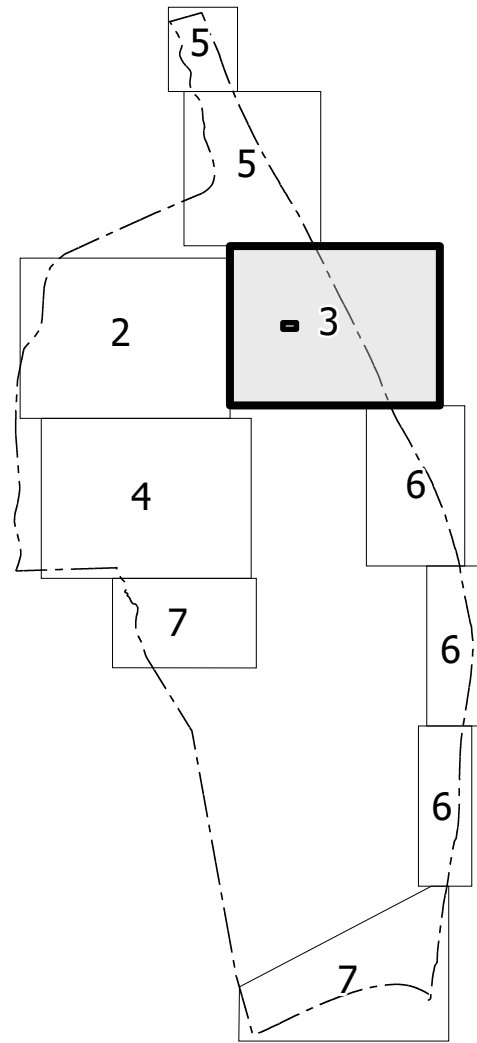
NORTH CAROLINA PLANE COORDINATE SYSTEM  
LAMBERT CONFORMAL CONIC PROJECTION



COPIES OF THIS MAP ARE AVAILABLE TO THE PUBLIC AT NOMINAL COST. CONTACT US TO ORDER  
[mappingsupport@niodot.gov](mailto:mappingsupport@niodot.gov)  
<https://connect.niodot.gov/resources/State-Mapping-Pages>  
 (919) 834-8480




## Sheet Key



### LEGEND

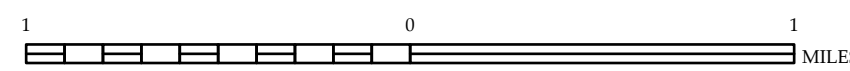
- [illegible]



**DARE COUNTY**  
**NORTH CAROLINA**

PREPARED BY THE  
NORTH CAROLINA DEPARTMENT OF TRANSPORTATION  
OPERATIONS PROGRAM MANAGEMENT UNIT - MAPPING SECTION  
IN COOPERATION WITH THE  
U.S. DEPARTMENT OF TRANSPORTATION  
FEDERAL HIGHWAY ADMINISTRATION

SCALE



NORTH CAROLINA PLANE COORDINATE SYSTEM  
LAMBERT CONFORMAL CONIC PROJECTION

SHEET 3 of 7



COPIES OF THIS MAP ARE AVAILABLE TO THE



INTERSTATE US NC  
 Doubled Highway  
 Undeveloped Area  
 BLUE RIVER PARKWAY  
 NATIONAL FOREST BOUNDARY  
 ROAD SURFACE PAVEMENT  
 PROPOSED LIGHT TRAIN/ROAD  
 PROTECTED LOCATION  
 INTERSTATE BOUNDARY  
 STANDARD ROAD  
 BRIDGE  
 BAY AREA SPANS ON BRIDGE  
 ROADWAY  
 PEDESTRIAN WALKWAY  
 PEDESTRIAN UNDERPASS  
 VEHICLE UNDERPASS  
 TUNNEL  
 CLUSTER  
 PIPE  
 INTERSTATE HIGHWAY  
 U.S. NUMBERED HIGHWAY  
 U.S. NUMBERED ROAD  
 U.S. NUMBERED BICYCLE ROUTE  
 SECONDARY ROAD NUMBER  
 CITY LIMITS  
 RAILROAD LINE  
 RAILROAD STATION  
 STATE LINE  
 COUNTY LINE  
 SMOOTHED TRAIN BOUNDARY  
 CITY LIMITS  
 AIRPORT  
 HARBOR/CREEK OR STREAM  
 RIVER/CREEK OR STREAM  
 WETLAND  
 SWAMP  
 COMMUNITY  
 SCHOOL  
 UNIVERSITY  
 HOSPITAL  
 GOVERNMENT INSTITUTION  
 CHURCH  
 CHECK WITH CEMETERY  
 CEMETERY  
 PARK STATION  
 NATIONAL FOREST INSTITUTION  
 CEMETERY  
 HIGHWAY  
 HIGHWAY ACCESS OR MAINT. ROAD  
 HIGHWAY USE ONLY POST  
 WATER STATION  
 FARMSTEAD  
 HISTORICAL SITE  
 POINT OF INTEREST  
 POST OFFICE  
 STATE FOREST  
 LANDMARK  
 MOUNTAIN SUMMIT  
 MOUNTAIN GAP  
 OVERLOOK  
 REST AREA  
 VISITOR CENTER AREA  
 WELCOME TO REST AREA AREA  
 MILITARY AIRPORT  
 NATIONAL STATE FOREST BOUNDARY  
 WILDLIFE REFUGE  
 NATIONAL STATE PARK BOUNDARY  
 GAME LANDS BOUNDARY  
 MILITARY RESERVATION BOUNDARY  
 INDIAN RESERVATION BOUNDARY



## SCAL

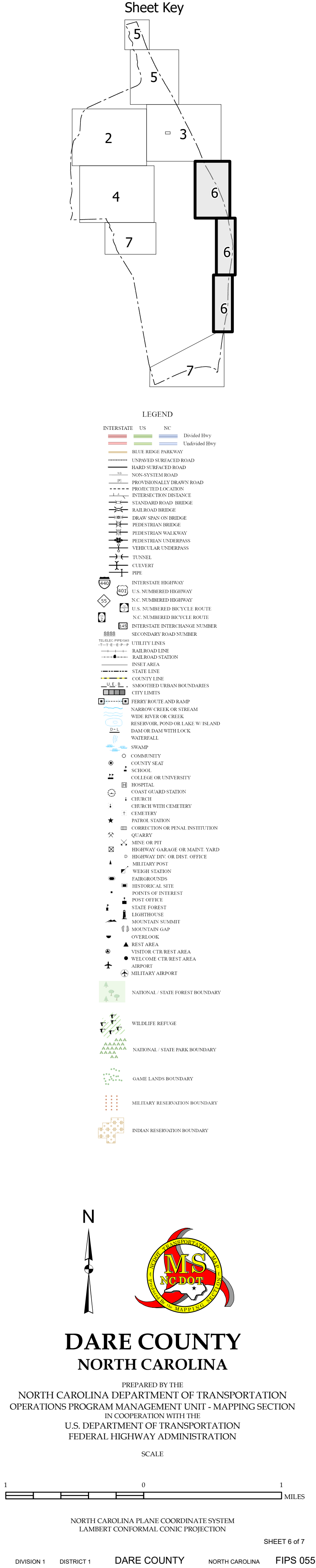
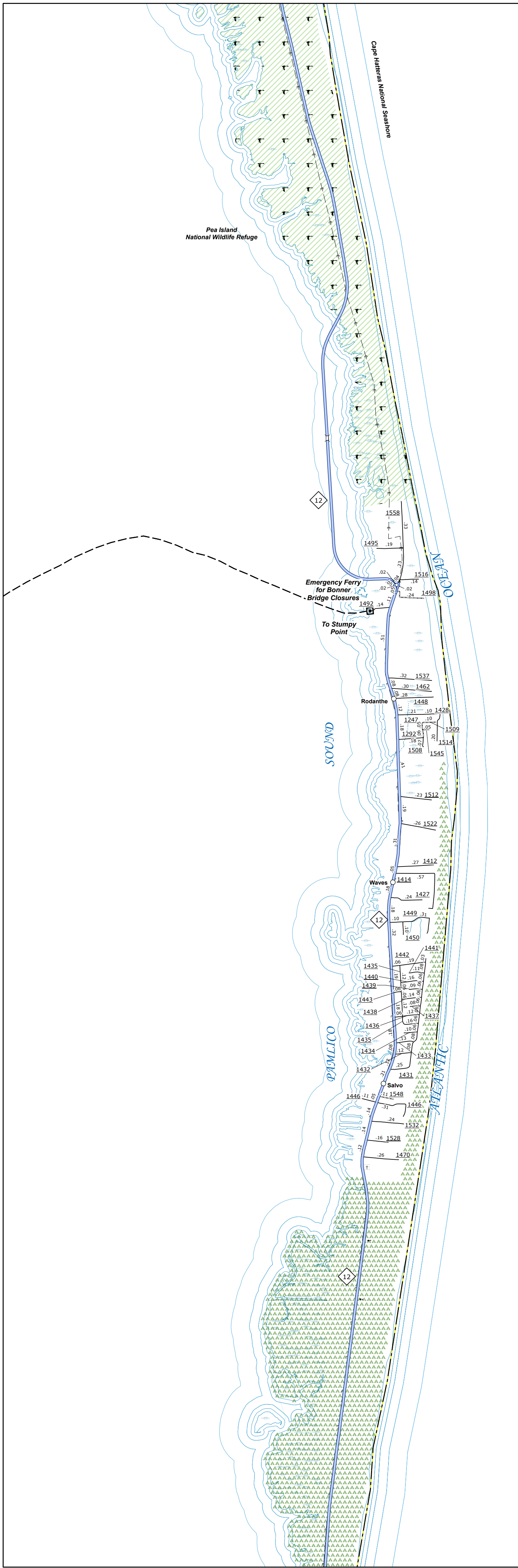








COPIES OF THIS MAP ARE AVAILABLE TO THE PUBLIC AT NOMINAL COST. CONTACT US TO ORDER.



SHEET 6 of



COPIES OF THIS MAP ARE AVAILABLE TO THE PUBLIC AT NOMINAL COST. CONTACT US TO ORDER [mapinfo@support@connecticut.gov](mailto:mapinfo@support@connecticut.gov)  
<https://connecticut.dot.gov/resources/State-Mapping/Pages/MapInfo.aspx>



DIVISION 1    DISTRICT 1    DARE COUNTY    NORTH CAROLINA    FIPS 055

SHEET 7 of 7

INTERSTATE	US	NC	Unlabeled
	BLUE RIDGE PARKWAY		
	UNIMPAVED ROAD		Unlabeled Hwy
	BUILDING-SHED ROAD		
	ROAD-SHED ROAD		
	NON-SYSTEM ROAD		
	UNIMPAVED RAILROAD ROAD		
	PROTECTOR ROAD		
	INTERSTATE DISTANCE		
	STANDARD ROAD BRIDGE		
	RAILROAD BRIDGE		
	DRAW SWAMP OR BRIDGE		
	POLYMER BRIDGE		
	RAILROAD WALKWAY		
	PEDESTRIAN UNDERPASS		
	VEHICLE UNDERPASS		
	TUNNEL		
	CLIMBER		
	PIPE		
	INTERSTATE		
	U.S. NUMBERED HIGHWAY		
	STATE ROUTE		
	U.S. NUMBERED BYWAY ROUTE		
	INTERSTATE TRAIL NUMBER		
	RAILROAD		
	UTILITY LINES		
	RAILROAD STATION		
	INLAND AREA		
	STATE LINE		
	COUNTY LINE		
	WATERBODIES AND RIVERS		
	CITY TOWNS		
	FERRY BOAT AND DAMPS		
	SHOULDER CREEK OR STREAM		
	WATER RIVER OR CREEK		
	SHOULDER RIVER OR STREAM		
	DAM OR DAM WITH LOCK		
	WALL		
	SNAP		
	COMBUSTION		
	COPIED		
	SCHOOL		
	COLLEGE OR UNIVERSITY		
	HOSPITAL		
	COAST GUARD STATION		
	CHURCH		
	CHURCH WITH CEMETERY		
	CAMP		
	POLICE STATION		
	CORRECTION OR PENAL INSTITUTION		
	MPS OR CP		
	RAILROAD GARRAGE OR MANTY		
	RAILROAD DEP. OR DIST OFFICE		
	WATER		
	WATER STATION		
	FABRICATED		
	RAILROAD SITE		
	POINTS OF INTEREST		
	STATE FOREST		
	LANDSCAPE		
	NATIONALS MOUNTAIN		
	MOUNTAIN CAP		
	OVERLOOK		
	REST AREA		
	VIEWING OR REST AREA		
	WILDLIFE OR REST AREA		
	MILITARY AIRPORT		

WILDLIFE REFUGE

NATIONAL / STATE PARK BOUNDARY

GAME LANDS BOUNDARY

MILITARY RESERVATION BOUNDARY

INDIAN RESERVATION BOUNDARY

PREPARED BY THE  
NORTH CAROLINA DEPARTMENT OF TRANSPORTATION  
OPERATIONS PROGRAM MANAGEMENT UNIT - MAPPING SECTION  
IN COOPERATION WITH THE  
U.S. DEPARTMENT OF TRANSPORTATION  
FEDERAL HIGHWAY ADMINISTRATION

NORTH CAROLINA PLANE COORDINATE SYSTEM  
LAMBERT CONFORMAL CONIC PROJECTION

SHEET 7 of 7