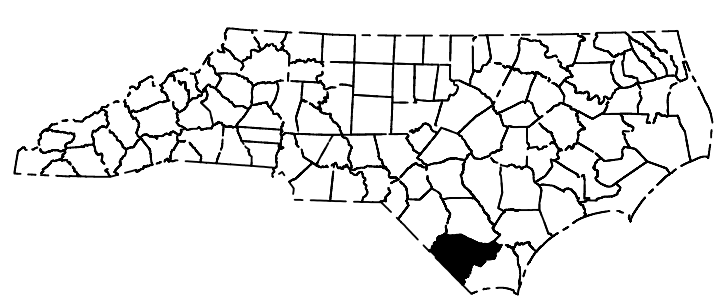
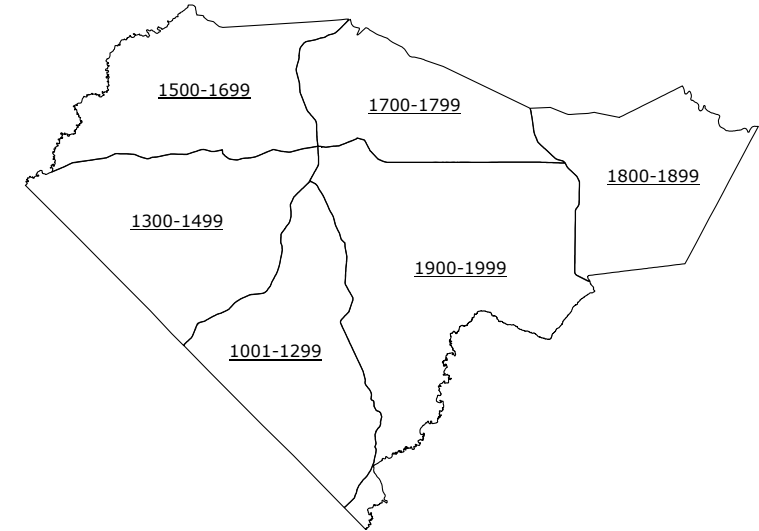
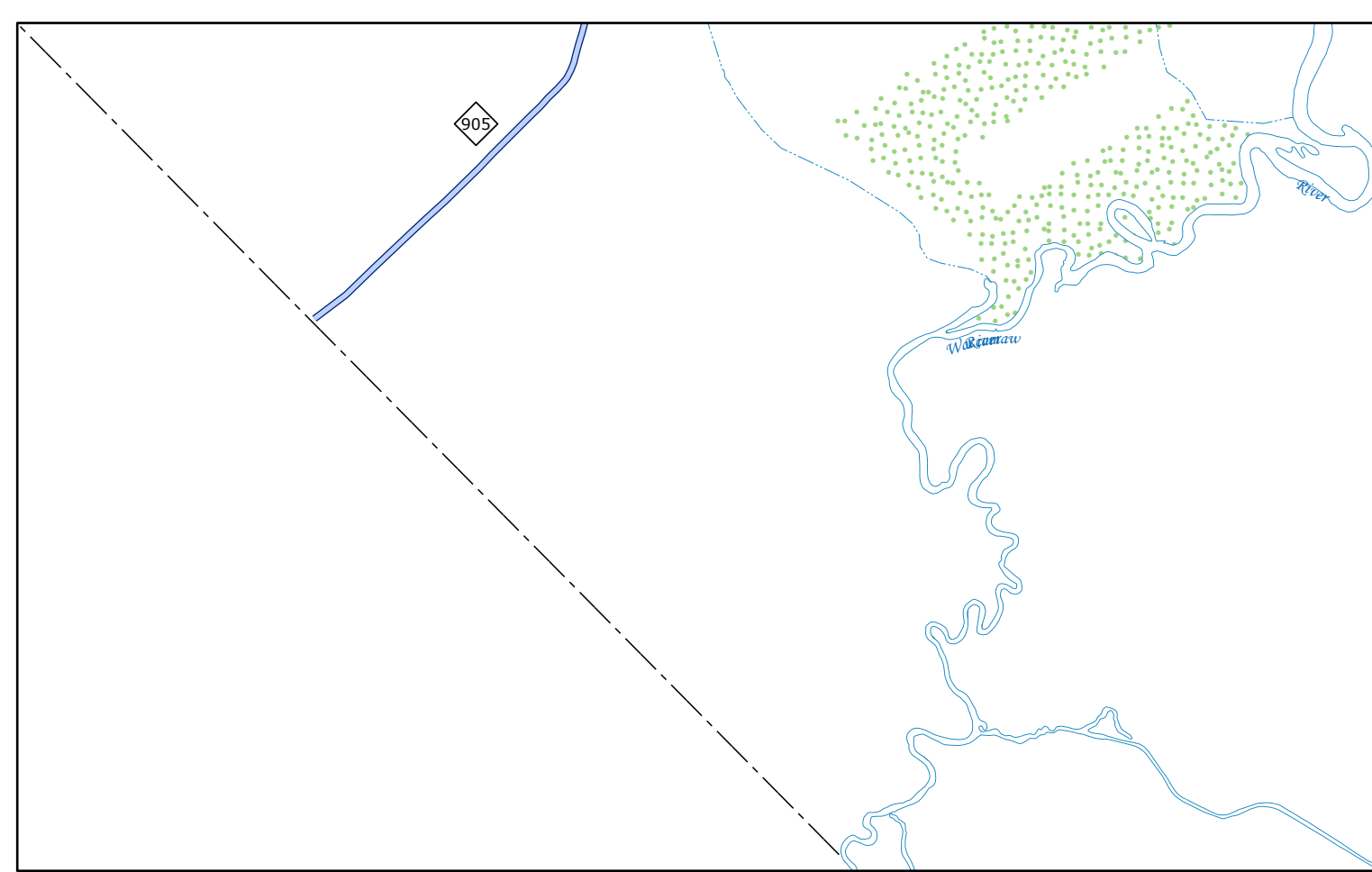
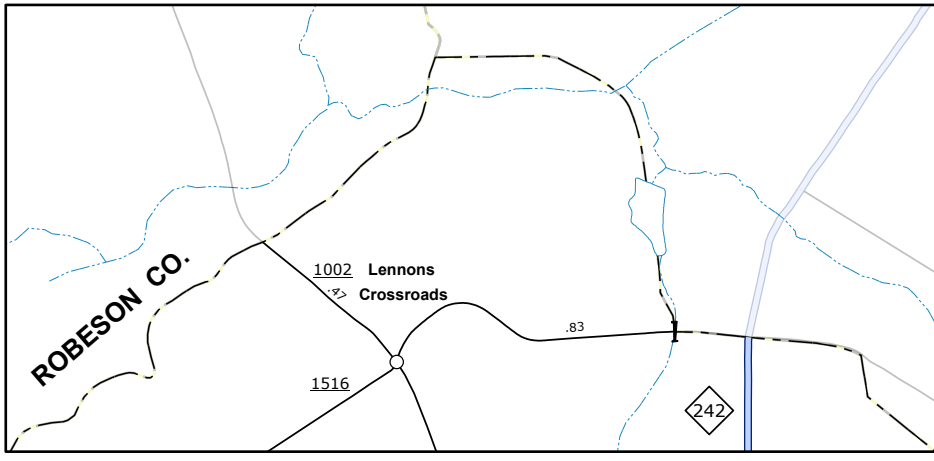
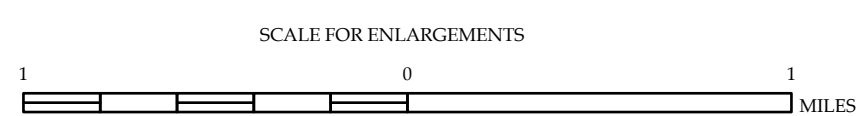
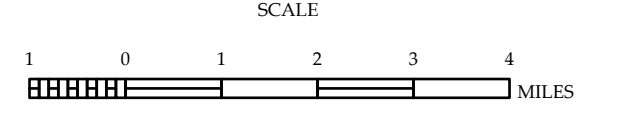


- LEGEND**
- INTERSTATE US NC
 - Divided Hwy
 - Undivided Hwy
 - Blue Ridge Parkway
 - Unpaved Surface Road
 - Hard Surface Road
 - Non-System Road
 - Provisionally Drawn Road
 - Projected Location
 - Intersection Distance
 - Standard Road Bridge
 - Railroad Bridge
 - Draw Span on Bridge
 - Pedestrian Bridge
 - Pedestrian Walkway
 - Pedestrian Underpass
 - Vertical Curve
 - Tunnel
 - Culvert
 - Pipe
 - Interstate Highway
 - U.S. Numbered Highway
 - N.C. Numbered Highway
 - U.S. Numbered Bicycle Route
 - N.C. Numbered Bicycle Route
 - Interstate Interchange Number
 - Secondary Road Number
 - Utility Lines
 - Railroad Line
 - Railroad Station
 - Inset Area
 - State Line
 - County Line
 - Smoothed Urban Boundaries
 - City Limits
 - Ferry Route and Ramp
 - Narrow Creek or Stream
 - Wide River or Creek
 - Reservoir, Pond or Lake
 - Dam or Dam with Lock
 - Waterfall
 - Swamp
 - Community
 - County Seat
 - School
 - College or University
 - Hospital
 - Coast Guard Station
 - Church
 - Church with Cemetery
 - Cemetery
 - Patrol Station
 - Correction or Penal Institution
 - Quarry
 - Mine or Pit
 - Highway Garage or Maint. Yard
 - Highway Div. or Dist. Office
 - Military Post
 - Weight Station
 - Fairgrounds
 - Historical Site
 - Points of Interest
 - Post Office
 - State Forest
 - Light House
 - Mountain Summit
 - Mountain Gap
 - Overlook
 - Rest Area
 - Visitor Ctr/Rest Area
 - Welcome Ctr/Rest Area
 - Airport
 - Military Airport
 - National / State Forest Boundary
 - Wildlife Refuge
 - National / State Park Boundary
 - Game Lands Boundary
 - Military Reservation Boundary
 - Indian Reservation Boundary



COLUMBUS COUNTY NORTH CAROLINA

PREPARED BY THE
NORTH CAROLINA DEPARTMENT OF TRANSPORTATION
OPERATIONS PROGRAM MANAGEMENT UNIT - MAPPING SECTION
IN COOPERATION WITH THE
U.S. DEPARTMENT OF TRANSPORTATION
FEDERAL HIGHWAY ADMINISTRATION



NORTH CAROLINA PLANE COORDINATE SYSTEM
LAMBERT CONFORMAL CONIC PROJECTION

TERMS OF USE: The Mapping Section's goal is to provide the most accurate and current information possible. Map data is compiled from numerous sources with varying dates of publication and map accuracy standards. As a result, the accuracy, currency, and completeness of the data provided will vary. The North Carolina Department of Transportation shall not be held liable for any errors in the map data. This map cannot be construed to be a legal document. The information shown on this map was last updated in September 2024. For digital copies of this map or additional map products, visit <https://connect.ncdot.gov/resources/State-Mapping>

COPIES OF THIS MAP ARE AVAILABLE TO THE PUBLIC AT NOMINAL COST. CONTACT US TO ORDER: maps@ncdot.gov OR 1-800-368-3346

TERMS OF USE: The Mapping Section's goal is to provide the most accurate and current information possible. Map data is compiled from numerous sources with varying dates of publication and map accuracy standards. As a result, the accuracy, currency, and completeness of this map cannot be guaranteed. The information shown on this map was last updated in September 2024.

COPIES OF THIS MAP ARE AVAILABLE TO THE PUBLIC AT NO CHARGE. CONTACT US TO ORDER: MapInfo@dot.nc.gov or [919-733-2444](tel:9197332444)



Sheet Key

LEGEND

INTERSTATE	US	NC	Divided Hwy
			Undivided Hwy
			BLUE RIDGE PARKWAY
			UNPAVED SURFACED ROAD
			HARD SURFACED ROAD
			NON-SYSTEM ROAD
			PROVISIONALLY DRAWN ROAD
			PROJECTED LOCATION
			INTERSECTION DISTANCE
			STANDARD ROAD BRIDGE
			RAILROAD BRIDGE
			DRAW SPAN ON BRIDGE
			PEDESTRIAN BRIDGE
			PEDESTRIAN WALKWAY
			PEDESTRIAN UNDERPASS
			VEHICULAR UNDERPASS
			TUNNEL
			CULVERT
			PIPE
			INTERSTATE HIGHWAY
			U.S. NUMBERED HIGHWAY
			N.C. NUMBERED HIGHWAY
			U.S. NUMBERED BICYCLE ROUTE
			N.C. NUMBERED BICYCLE ROUTE
			INTERSTATE INTERCHANGE NUMBER
			SECONDARY ROAD NUMBER
			UTILITY LINES
			RAILROAD LINE
			RAILROAD STATION
			INSET AREA
			STATE LINE
			COUNTY LINE
			SMOOTHED URBAN BOUNDARIES
			CITY LIMITS
			FERRY ROUTE AND RAMP
			NARROW CREEK OR STREAM
			WIDE RIVER OR CREEK
			RESERVOIR, POND OR LAKE W/ ISLAND
			DAM OR DAM WITH LOCK
			WATERFALL
			SWAMP
			COMMUNITY
			COUNTY SEAT
			SCHOOL
			COLLEGE OR UNIVERSITY
			HOSPITAL
			COAST GUARD STATION
			CHURCH
			CHURCH WITH CEMETERY
			CEMETERY
			PATROL STATION
			CORRECTION OR PENAL INSTITUTION
			QUARRY
			MINE OR PIT
			HIGHWAY GARAGE OR MAINT. YARD
			HIGHWAY DIV. OR DIST. OFFICE
			MILITARY POST
			WEIGH STATION
			FAIRGROUNDS
			HISTORICAL SITE
			POINTS OF INTEREST
			POST OFFICE
			STATE FOREST
			LIGHTHOUSE
			MOUNTAIN SUMMIT
			MOUNTAIN GAP
			OVERLOOK
			REST AREA
			VISITOR CTR/REST AREA
			WELCOME CTR/REST AREA
			AIRPORT
			MILITARY AIRPORT
			NATIONAL / STATE FOREST BOUNDARY
			WILDLIFE REFUGE
			NATIONAL / STATE PARK BOUNDARY
			GAME LANDS BOUNDARY
			MILITARY RESERVATION BOUNDARY
			INDIAN RESERVATION BOUNDARY

N

COLUMBUS COUNTY
NORTH CAROLINA

PREPARED BY THE
NORTH CAROLINA DEPARTMENT OF TRANSPORTATION
OPERATIONS PROGRAM MANAGEMENT UNIT - MAPPING SECTION
IN COOPERATION WITH THE
U.S. DEPARTMENT OF TRANSPORTATION
FEDERAL HIGHWAY ADMINISTRATION

SCALE

1 0 1 MILES

NORTH CAROLINA PLANE COORDINATE SYSTEM
LAMBERT CONFORMAL CONIC PROJECTION

SHEET 3 of 9

TERMS OF USE: The Mapping Section's goal is to provide the most accurate and current information possible. Map data is compiled from numerous sources with varying dates of publication and map accuracy standards. As a result, the accuracy, currency, and completeness of this information cannot be guaranteed. The information shown on this map was last updated in September 2024. For digital copies of this map or additional map products, visit <https://www.ncdot.gov/transportation/transportation-services/mapping>.

COPIES OF THIS MAP ARE AVAILABLE TO THE PUBLIC AT NO CHARGE. CONTACT US TO ORDER: Mapping@ncdot.gov or 1-800-368-6848.



Sheet Key

LEGEND

INTERSTATE	US	NC	Divided Hwy
Blue Ridge Parkway			Undivided Hwy
Unpaved Surface Road			
Hard Surface Road			
Non-System Road			
Provisionally Drawn Road			
Intersection Distance			
Standard Road Bridge			
Railroad Bridge			
Draw Span on Bridge			
PeDESTRIAN BRIDGE			
PEDESTRIAN WALKWAY			
PEDESTRIAN UNDERPASS			
VEHICULAR UNDERPASS			
TUNNEL			
CULVERT			
PIPE			
INTERSTATE HIGHWAY			
U.S. NUMBERED HIGHWAY			
N.C. NUMBERED HIGHWAY			
U.S. NUMBERED BICYCLE ROUTE			
N.C. NUMBERED BICYCLE ROUTE			
INTERSTATE INTERCHANGE NUMBER			
SECONDARY ROAD NUMBER			
UTILITY LINES			
RAILROAD LINE			
RAILROAD STATION			
INSET AREA			
STATE LINE			
COUNTY LINE			
SMOOTHED URBAN BOUNDARIES			
CITY LIMITS			
FERRY ROUTE AND RAMP			
NARROW CREEK OR STREAM			
WIDE RIVER OR CREEK			
RESERVOIR, POND OR LAKE W/ ISLAND			
DAM OR DAM WITH LOCK			
WATERFALL			
SWAMP			
COMMUNITY			
COUNTY SEAT			
SCHOOL			
COLLEGE OR UNIVERSITY			
HOSPITAL			
COAST GUARD STATION			
CHURCH			
CHURCH WITH CEMETERY			
CEMETERY			
PATROL STATION			
CORRECTION OR PENAL INSTITUTION			
QUARRY			
MINE OR PIT			
HIGHWAY GARAGE OR MAINT. YARD			
HIGHWAY DIV. OR DIST. OFFICE			
MILITARY POST			
WEIGH STATION			
FAIRGROUNDS			
HISTORICAL SITE			
POINTS OF INTEREST			
POST OFFICE			
STATE FOREST			
LIGHTHOUSE			
MOUNTAIN SUMMIT			
MOUNTAIN GAP			
OVERLOOK			
REST AREA			
VISITOR CTR/REST AREA			
WELCOME CTR/REST AREA			
AIRPORT			
MILITARY AIRPORT			
NATIONAL / STATE FOREST BOUNDARY			
WILDLIFE REFUGE			
NATIONAL / STATE PARK BOUNDARY			
GAME LANDS BOUNDARY			
MILITARY RESERVATION BOUNDARY			
INDIAN RESERVATION BOUNDARY			

N

COLUMBUS COUNTY
NORTH CAROLINA

PREPARED BY THE
NORTH CAROLINA DEPARTMENT OF TRANSPORTATION
OPERATIONS PROGRAM MANAGEMENT UNIT - MAPPING SECTION
IN COOPERATION WITH THE
U.S. DEPARTMENT OF TRANSPORTATION
FEDERAL HIGHWAY ADMINISTRATION

SCALE

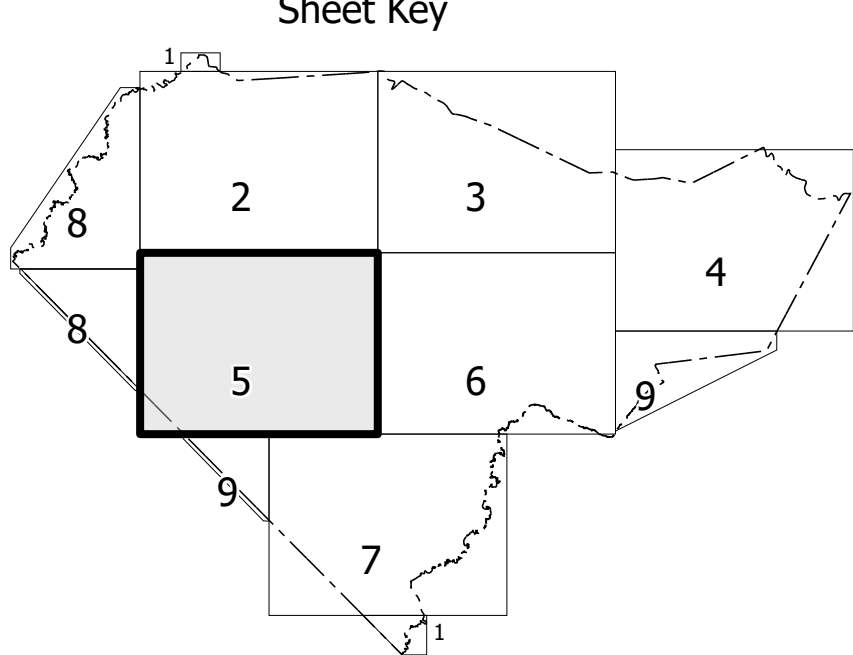
1 0 1 MILES

NORTH CAROLINA PLANE COORDINATE SYSTEM
LAMBERT CONFORMAL CONIC PROJECTION

SHEET 4 of 9

TERMS OF USE: The Mapping Section's goal is to provide the most accurate and current information possible. Map data is collected from numerous sources with varying dates of publication and map accuracy standards. As a result, the accuracy, currency and completeness of map content cannot be guaranteed to be a legal document. The information shown on this map was last updated in September 2024. For digital copies of this map or additional map products, visit <https://www.ncdot.gov/transportation/transportation-planning-and-development/mapping-and-geospatial-services>

COPIES OF THIS MAP ARE AVAILABLE TO THE PUBLIC AT NO CHARGE. CONTACT US TO ORDER: MappingSection@ncdot.gov or [919-872-7400](tel:919-872-7400)



- LEGEND
- INTERSTATE US NC
 - Divided Hwy
 - Undivided Hwy
 - BLUE RIDGE PARKWAY
 - UNPAVED SURFACED ROAD
 - HARD SURFACED ROAD
 - NON-SYSTEM ROAD
 - PROVISIONALLY DRAWN ROAD
 - PROJECTED LOCATION
 - INTERSECTION DISTANCE
 - STANDARD ROAD BRIDGE
 - RAILROAD BRIDGE
 - DRAW SPAN ON BRIDGE
 - PEDESTRIAN BRIDGE
 - PEDESTRIAN WALKWAY
 - PEDESTRIAN UNDERPASS
 - VEHICULAR UNDERPASS
 - TUNNEL
 - CULVERT
 - PIPE
 - INTERSTATE HIGHWAY
 - U.S. NUMBERED HIGHWAY
 - N.C. NUMBERED HIGHWAY
 - U.S. NUMBERED BICYCLE ROUTE
 - N.C. NUMBERED BICYCLE ROUTE
 - INTERSTATE INTERCHANGE NUMBER
 - SECONDARY ROAD NUMBER
 - UTILITY LINES
 - RAILROAD LINE
 - RAILROAD STATION
 - INSET AREA
 - STATE LINE
 - COUNTY LINE
 - SMOOTHED URBAN BOUNDARIES
 - CITY LIMITS
 - FERRY ROUTE AND RAMP
 - NARROW CREEK OR STREAM
 - WIDE RIVER OR CREEK
 - RESERVOIR, POND OR LAKE W/ ISLAND
 - DAM OR DAM WITH LOCK
 - WATERFALL
 - SWAMP
 - COMMUNITY
 - COUNTY SEAT
 - SCHOOL
 - COLLEGE OR UNIVERSITY
 - HOSPITAL
 - COAST GUARD STATION
 - CHURCH
 - CHURCH WITH CEMETERY
 - CEMETERY
 - PATROL STATION
 - CORRECTION OR PENAL INSTITUTION
 - QUARRY
 - MINE OR PIT
 - HIGHWAY GARAGE OR MAINT. YARD
 - HIGHWAY DIV. OR DIST. OFFICE
 - MILITARY POST
 - WEIGH STATION
 - FAIRGROUNDS
 - HISTORICAL SITE
 - POINTS OF INTEREST
 - POST OFFICE
 - STATE FOREST
 - LIGHTHOUSE
 - MOUNTAIN SUMMIT
 - MOUNTAIN GAP
 - OVERLOOK
 - REST AREA
 - VISITOR CTR/REST AREA
 - WELCOME CTR/REST AREA
 - AIRPORT
 - MILITARY AIRPORT
 - NATIONAL / STATE FOREST BOUNDARY
 - WILDLIFE REFUGE
 - NATIONAL / STATE PARK BOUNDARY
 - GAME LANDS BOUNDARY
 - MILITARY RESERVATION BOUNDARY
 - INDIAN RESERVATION BOUNDARY

N

COLUMBUS COUNTY
NORTH CAROLINA

PREPARED BY THE
NORTH CAROLINA DEPARTMENT OF TRANSPORTATION
OPERATIONS PROGRAM MANAGEMENT UNIT - MAPPING SECTION
IN COOPERATION WITH THE
U.S. DEPARTMENT OF TRANSPORTATION
FEDERAL HIGHWAY ADMINISTRATION

SCALE

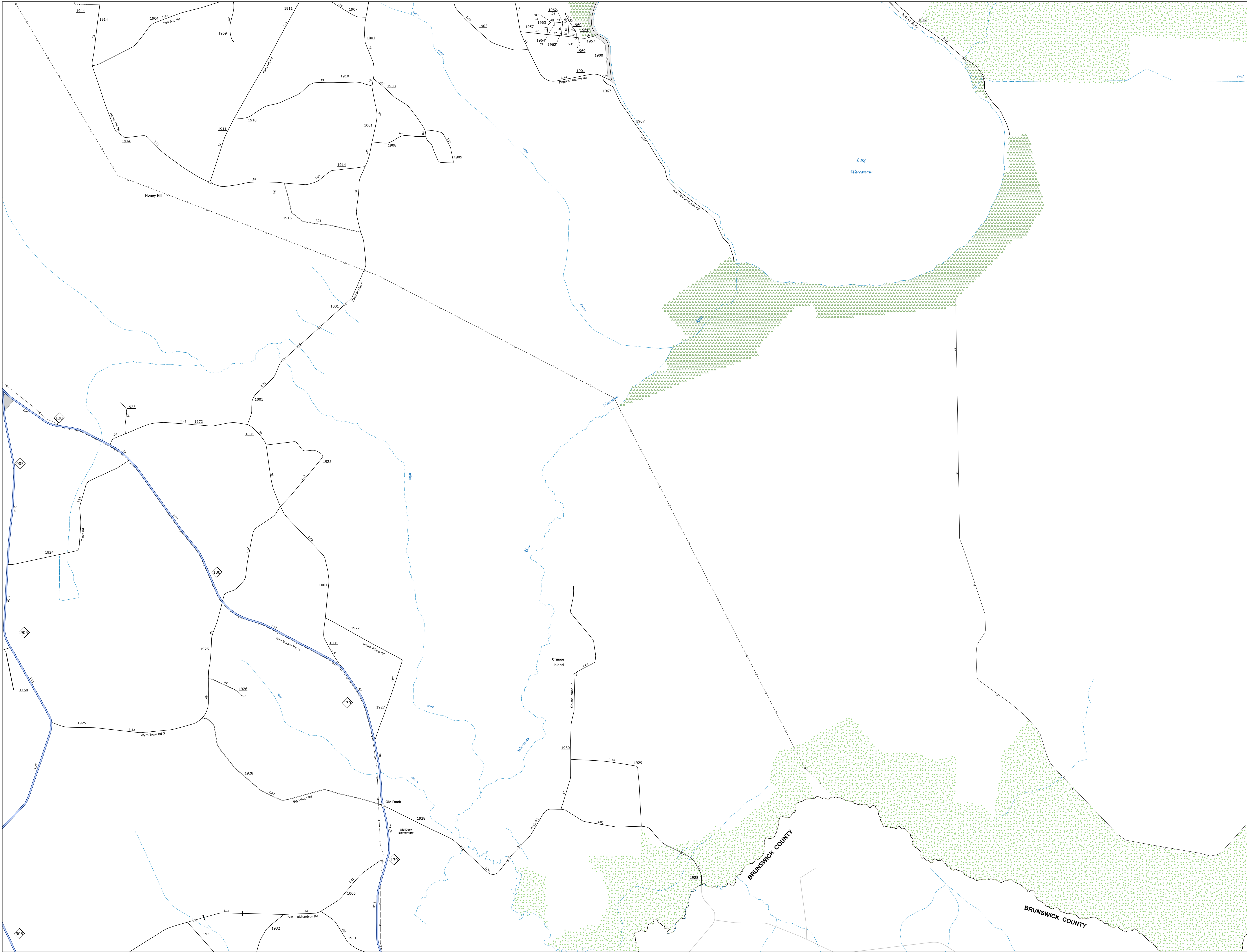
1 0 1
MILES

NORTH CAROLINA PLANE COORDINATE SYSTEM
LAMBERT CONFORMAL CONIC PROJECTION

SHEET 5 OF 9

TERMS OF USE: The Mapping Section's goal is to provide the most accurate and current information possible. Map data is compiled from numerous sources with varying dates of publication and map accuracy standards. As a result, the accuracy, currency and completeness of this map cannot be guaranteed to be a legal document. The information shown on this map was last updated in September 2024. For digital copies of this map or additional map products, visit <https://www.ncdot.gov/transportation/transportation-planning-and-policy/mapping-and-data-services>

COPIES OF THIS MAP ARE AVAILABLE TO THE PUBLIC AT NO CHARGE. CONTACT US TO ORDER: MappingSection@ncdot.gov or [919-733-4444](tel:9197334444)



Sheet Key

LEGEND

INTERSTATE	US	NC	Divided Hwy
			Undivided Hwy
			BLUE RIDGE PARKWAY
			UNPAVED SURFACED ROAD
			HARD SURFACED ROAD
			NON-SYSTEM ROAD
			PROVISIONALLY DRAWN ROAD
			PROJECTED LOCATION
			INTERSECTION DISTANCE
			STANDARD ROAD BRIDGE
			RAILROAD BRIDGE
			DRAW SPAN ON BRIDGE
			PEDESTRIAN BRIDGE
			PEDESTRIAN WALKWAY
			PEDESTRIAN UNDERPASS
			VEHICULAR UNDERPASS
			TUNNEL
			CULVERT
			PIPE
			INTERSTATE HIGHWAY
			U.S. NUMBERED HIGHWAY
			N.C. NUMBERED HIGHWAY
			U.S. NUMBERED BICYCLE ROUTE
			N.C. NUMBERED BICYCLE ROUTE
			INTERSTATE INTERCHANGE NUMBER
			SECONDARY ROAD NUMBER
			UTILITY LINES
			RAILROAD LINE
			RAILROAD STATION
			INSET AREA
			STATE LINE
			COUNTY LINE
			SMOOTHED URBAN BOUNDARIES
			CITY LIMITS
			FERRY ROUTE AND RAMP
			NARROW CREEK OR STREAM
			WIDE RIVER OR CREEK
			RESERVOIR, POND OR LAKE W/ ISLAND
			DAM OR DAM WITH LOCK
			WATERFALL
			SWAMP
			COMMUNITY
			COUNTY SEAT
			SCHOOL
			COLLEGE OR UNIVERSITY
			HOSPITAL
			COAST GUARD STATION
			CHURCH
			CHURCH WITH CEMETERY
			CEMETERY
			PATROL STATION
			CORRECTION OR PENAL INSTITUTION
			QUARRY
			MINE OR PIT
			HIGHWAY GARAGE OR MAINT. YARD
			HIGHWAY DIV. OR DIST. OFFICE
			MILITARY POST
			WEIGH STATION
			FAIRGROUNDS
			HISTORICAL SITE
			POINTS OF INTEREST
			POST OFFICE
			STATE FOREST
			LIGHTHOUSE
			MOUNTAIN SUMMIT
			MOUNTAIN GAP
			OVERLOOK
			REST AREA
			VISITOR CTR/REST AREA
			WELCOME CTR/REST AREA
			AIRPORT
			MILITARY AIRPORT
			NATIONAL / STATE FOREST BOUNDARY
			WILDLIFE REFUGE
			NATIONAL / STATE PARK BOUNDARY
			GAME LANDS BOUNDARY
			MILITARY RESERVATION BOUNDARY
			INDIAN RESERVATION BOUNDARY

NORTH CAROLINA PLANE COORDINATE SYSTEM
LAMBERT CONFORMAL CONIC PROJECTION

SHEET 6 of 9

COLUMBUS COUNTY

NORTH CAROLINA

PREPARED BY THE
NORTH CAROLINA DEPARTMENT OF TRANSPORTATION
OPERATIONS PROGRAM MANAGEMENT UNIT - MAPPING SECTION
IN COOPERATION WITH THE
U.S. DEPARTMENT OF TRANSPORTATION
FEDERAL HIGHWAY ADMINISTRATION

SCALE

TERMS OF USE: The Mapping Section's goal is to provide the most accurate and current information possible. Map data is compiled from numerous sources with varying dates of publication and map accuracy standards. As a result, the accuracy, currency, and completeness of map cannot be guaranteed to be a high document. The information shown on this map was last updated in September 2024. For digital copies of this map or additional map products, visit <https://www.ncdot.gov/transportation/transportation-services/transportation-services.aspx>

COPIES OF THIS MAP ARE AVAILABLE TO THE PUBLIC AT NO CHARGE. CONTACT US TO ORDER: PublicInformation@ncdot.gov OR BY PHONE: 1-800-368-6848



Sheet Key

LEGEND

INTERSTATE	US	NC	Divided Hwy
			Undivided Hwy
			BLUE RIDGE PARKWAY
			UNPAVED SURFACED ROAD
			HARD SURFACED ROAD
			NON-SYSTEM ROAD
			PROVISIONALLY DRAWN ROAD
			PROJECTED LOCATION
			INTERSECTION DISTANCE
			STANDARD ROAD BRIDGE
			RAILROAD BRIDGE
			DRAW SPAN ON BRIDGE
			PEDESTRIAN BRIDGE
			PEDESTRIAN WALKWAY
			PEDESTRIAN UNDERPASS
			VEHICULAR UNDERPASS
			TUNNEL
			CULVERT
			PIPE
			INTERSTATE HIGHWAY
			U.S. NUMBERED HIGHWAY
			N.C. NUMBERED HIGHWAY
			U.S. NUMBERED BICYCLE ROUTE
			N.C. NUMBERED BICYCLE ROUTE
			INTERSTATE INTERCHANGE NUMBER
			SECONDARY ROAD NUMBER
			UTILITY LINES
			RAILROAD LINE
			RAILROAD STATION
			INSET AREA
			STATE LINE
			COUNTY LINE
			SMOOTHED URBAN BOUNDARIES
			CITY LIMITS
			FERRY ROUTE AND RAMP
			NARROW CREEK OR STREAM
			WIDE RIVER OR CREEK
			RESERVOIR, POND OR LAKE W/ ISLAND
			DAM OR DAM WITH LOCK
			WATERFALL
			SWAMP
			COMMUNITY
			COUNTY SEAT
			SCHOOL
			COLLEGE OR UNIVERSITY
			HOSPITAL
			COAST GUARD STATION
			CHURCH
			CHURCH WITH CEMETERY
			CEMETERY
			PATROL STATION
			CORRECTION OR PENAL INSTITUTION
			QUARRY
			MINE OR PIT
			HIGHWAY GARAGE OR MAINT. YARD
			HIGHWAY DIV. OR DIST. OFFICE
			MILITARY POST
			WEIGH STATION
			FAIRGROUNDS
			HISTORICAL SITE
			POINTS OF INTEREST
			POST OFFICE
			STATE FOREST
			LIGHTHOUSE
			MOUNTAIN SUMMIT
			MOUNTAIN GAP
			OVERLOOK
			REST AREA
			VISITOR CTR/REST AREA
			WELCOME CTR/REST AREA
			AIRPORT
			MILITARY AIRPORT
			NATIONAL / STATE FOREST BOUNDARY
			WILDLIFE REFUGE
			NATIONAL / STATE PARK BOUNDARY
			GAME LANDS BOUNDARY
			MILITARY RESERVATION BOUNDARY
			INDIAN RESERVATION BOUNDARY

COLUMBUS COUNTY

NORTH CAROLINA

PREPARED BY THE
NORTH CAROLINA DEPARTMENT OF TRANSPORTATION
OPERATIONS PROGRAM MANAGEMENT UNIT - MAPPING SECTION
IN COOPERATION WITH THE
U.S. DEPARTMENT OF TRANSPORTATION
FEDERAL HIGHWAY ADMINISTRATION

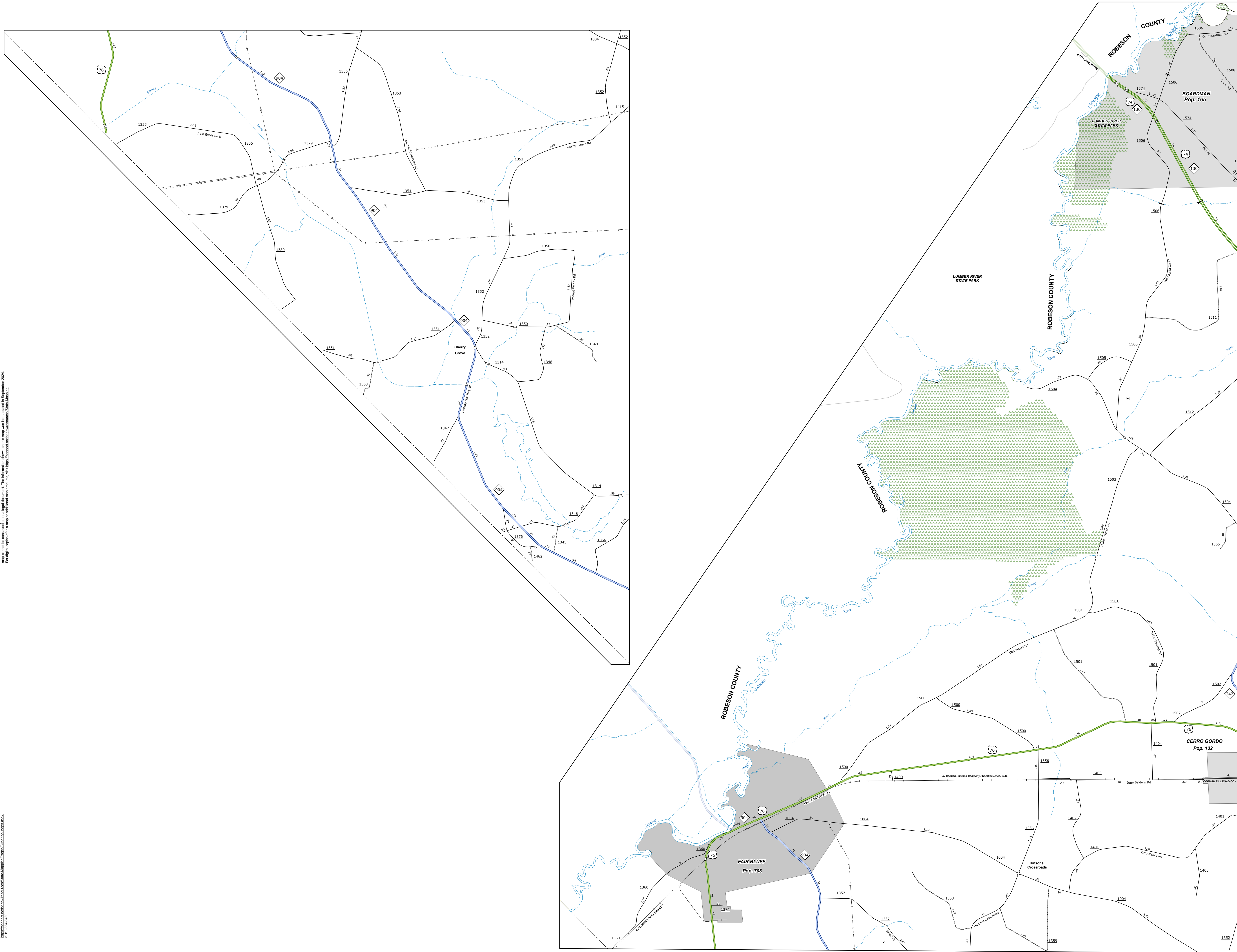
SCALE

NORTH CAROLINA PLANE COORDINATE SYSTEM
LAMBERT CONFORMAL CONIC PROJECTION

SHEET 7 of 9

TERMS OF USE: The Mapping Services portal is to provide the most accurate and current information possible. Map data is compiled from numerous sources with varying levels of jurisdiction and may contain inaccuracies. As a result, the accuracy, currency, and completeness of the information provided on this map cannot be guaranteed. The information shown on this map was last updated in September 2024. For original copies of this map or additional map products, visit <https://www.ncdot.gov/transportation/Mapping/Products/Pages/Products.aspx>

COPIES OF THIS MAP ARE AVAILABLE TO THE PUBLIC AT NO CHARGE. CONTACT US TO ORDER: Mapping@ncdot.gov or 1-800-368-3346. For more information, visit <https://www.ncdot.gov/transportation/Mapping/Products/Pages/Products.aspx>



Sheet Key

LEGEND

INTERSTATE	US	NC	Divided Hwy
			Undivided Hwy
			BLUE RIDGE PARKWAY
			UNPAVED SURFACED ROAD
			HARD SURFACED ROAD
			NON-SYSTEM ROAD
			PROVISIONALLY DRAWN ROAD
			PROJECTED LOCATION
			INTERSECTION DISTANCE
			STANDARD ROAD BRIDGE
			RAILROAD BRIDGE
			DRAW SPAN ON BRIDGE
			PEDESTRIAN BRIDGE
			PEDESTRIAN WALKWAY
			PEDESTRIAN UNDERPASS
			VEHICULAR UNDERPASS
			TUNNEL
			CULVERT
			PIPE
			INTERSTATE HIGHWAY
			U.S. NUMBERED HIGHWAY
			N.C. NUMBERED HIGHWAY
			U.S. NUMBERED BICYCLE ROUTE
			N.C. NUMBERED BICYCLE ROUTE
			INTERSTATE INTERCHANGE NUMBER
			SECONDARY ROAD NUMBER
			UTILITY LINES
			RAILROAD LINE
			RAILROAD STATION
			INSET AREA
			STATE LINE
			COUNTY LINE
			SMOOTHED URBAN BOUNDARIES
			CITY LIMITS
			FERRY ROUTE AND RAMP
			NARROW CREEK OR STREAM
			WIDE RIVER OR CREEK
			RESERVOIR, POND OR LAKE W/ ISLAND
			DAM OR DAM WITH LOCK
			WATERFALL
			SWAMP
			COMMUNITY
			COUNTY SEAT
			SCHOOL
			COLLEGE OR UNIVERSITY
			HOSPITAL
			COAST GUARD STATION
			CHURCH
			CHURCH WITH CEMETERY
			CEMETERY
			PATROL STATION
			CORRECTION OR PENAL INSTITUTION
			QUARRY
			MINE OR PIT
			HIGHWAY GARAGE OR MAINT. YARD
			HIGHWAY DIV. OR DIST. OFFICE
			MILITARY POST
			WEIGH STATION
			FAIRGROUNDS
			HISTORICAL SITE
			POINTS OF INTEREST
			POST OFFICE
			STATE FOREST
			LIGHTHOUSE
			MOUNTAIN SUMMIT
			MOUNTAIN GAP
			OVERLOOK
			REST AREA
			VISITOR CTR. REST AREA
			WELCOME CTR. REST AREA
			AIRPORT
			MILITARY AIRPORT
			NATIONAL / STATE FOREST BOUNDARY
			WILDLIFE REFUGE
			NATIONAL / STATE PARK BOUNDARY
			GAME LANDS BOUNDARY
			MILITARY RESERVATION BOUNDARY
			INDIAN RESERVATION BOUNDARY

N

COLUMBUS COUNTY
NORTH CAROLINA

PREPARED BY THE
NORTH CAROLINA DEPARTMENT OF TRANSPORTATION
OPERATIONS PROGRAM MANAGEMENT UNIT - MAPPING SECTION
IN COOPERATION WITH THE
U.S. DEPARTMENT OF TRANSPORTATION
FEDERAL HIGHWAY ADMINISTRATION

SCALE
1 0 1
MILES

NORTH CAROLINA PLANE COORDINATE SYSTEM
LAMBERT CONFORMAL CONIC PROJECTION

SHEET 8 of 9

COPIES OF THIS MAP ARE AVAILABLE TO THE
PUBLIC AT NOMINAL COST. CONTACT US TO ORDER:
maps@connect.nodist.gov
<http://nodist.nodist.gov/information/State-Mapping/Pages/Ordering-Maps.aspx>
(019) 834-8460

