
[illegible]

PREPARED BY THE  
NORTH CAROLINA DEPARTMENT OF TRANSPORTATION  
OPERATIONS PROGRAM MANAGEMENT UNIT - MAPPING SECTION  
IN COOPERATION WITH THE  
U.S. DEPARTMENT OF TRANSPORTATION  
FEDERAL HIGHWAY ADMINISTRATION

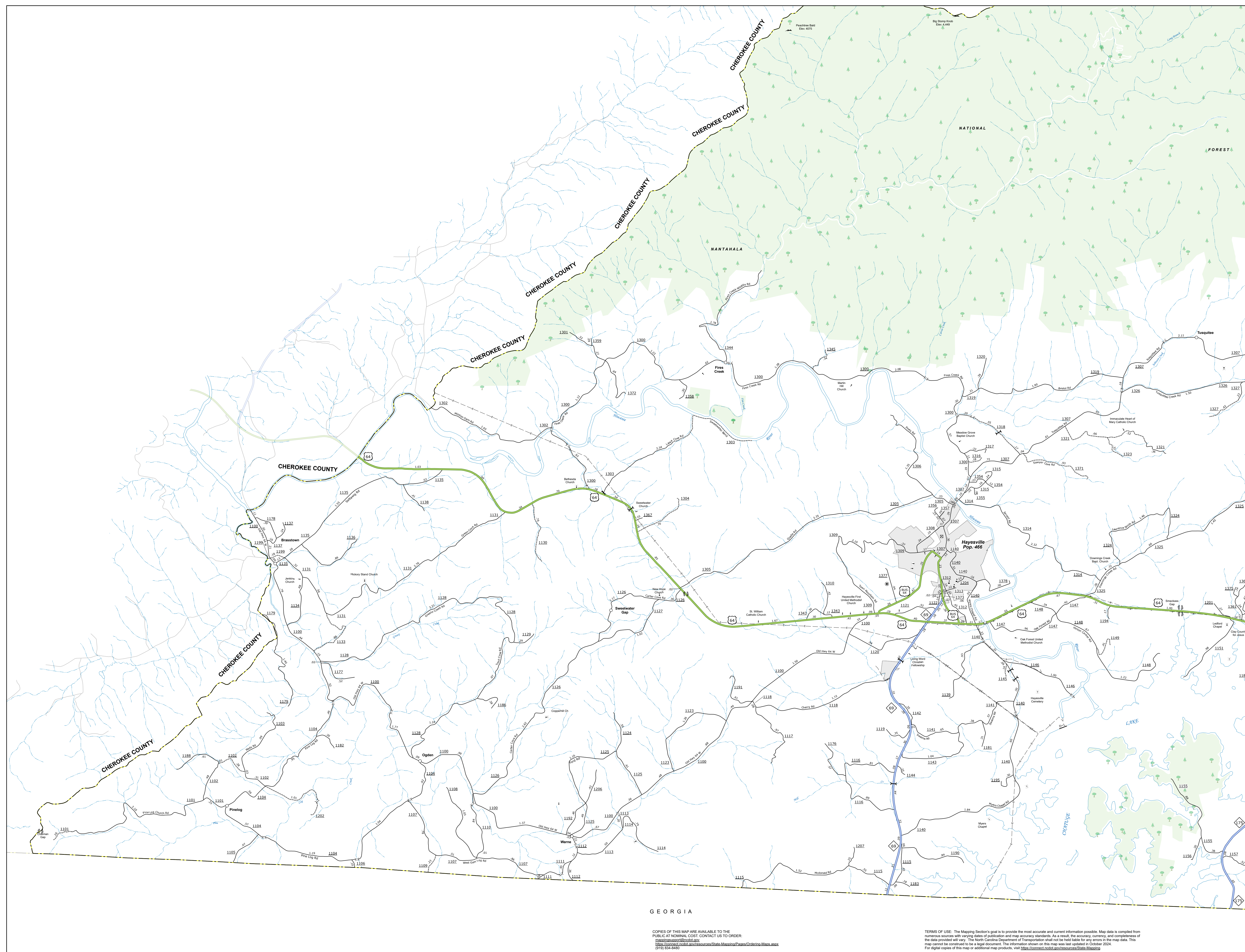
1            0            1            2            3            4

■■■■■            ■            ■            ■            ■            ■ MILES

TERMS OF USE: The Mapping Section's goal is to provide the most accurate and current information possible. Map data is compiled from numerous sources with varying dates of publication and map accuracy standards. As a result, the accuracy, currency, and completeness of the data provided will vary. The North Carolina Department of Transportation shall not be held liable for any errors in the map data. This map cannot be construed to be a legal document. The information shown on this map was last updated in October 2024. For digital copies of this map or additional map products, visit <https://connect.ncdot.gov/resources/State-Mapping>.

SHEET 1 OF 3



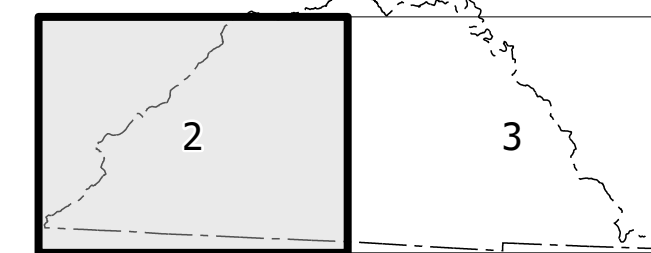


GEORGIA

COPIES OF THIS MAP ARE AVAILABLE TO THE  
PUBLIC AT NOMINAL COST. CONTACT US TO ORDER:  
[mapping-support@ncdot.gov](mailto:mapping-support@ncdot.gov)  
<https://connect.ncdot.gov/resources/State-Mapping/Pages/Ordering-Maps.aspx>  
(919) 834-8480

TERMS OF USE: The Mapping Section's goal is to provide the most accurate and current information possible. Map data is compiled from numerous sources with varying dates of publication and map accuracy standards. As a result, the accuracy, currency, and completeness of the data provided will vary. The North Carolina Department of Transportation shall not be held liable for any errors in the map data. This map cannot be construed to be a legal document. The information shown on this map was last updated in October 2024. For digital copies of this map or additional map products, visit <https://connect.ncdot.gov/resources/State+Mapping>.

Sheet Key



### LEGEND

- |  |            |    |    |  |              |
|--|------------|----|----|--|--------------|
|  | INTERSTATE | US | NC |  | Disputed Hwy |
|  |            |    |    |  | Disputed Hwy |
|  |            |    |    |  | Disputed Hwy |
|  |            |    |    |  | Disputed Hwy |
|  |            |    |    |  | Disputed Hwy |
|  |            |    |    |  | Disputed Hwy |
|  |            |    |    |  | Disputed Hwy |
|  |            |    |    |  | Disputed Hwy |
|  |            |    |    |  | Disputed Hwy |
|  |            |    |    |  | Disputed Hwy |
|  |            |    |    |  | Disputed Hwy |
|  |            |    |    |  | Disputed Hwy |
|  |            |    |    |  | Disputed Hwy |
|  |            |    |    |  | Disputed Hwy |
|  |            |    |    |  | Disputed Hwy |
|  |            |    |    |  | Disputed Hwy |
|  |            |    |    |  | Disputed Hwy |
|  |            |    |    |  | Disputed Hwy |
|  |            |    |    |  | Disputed Hwy |
|  |            |    |    |  | Disputed Hwy |
|  |            |    |    |  | Disputed Hwy |
|  |            |    |    |  | Disputed Hwy |
|  |            |    |    |  | Disputed Hwy |
|  |            |    |    |  | Disputed Hwy |
|  |            |    |    |  | Disputed Hwy |
|  |            |    |    |  | Disputed Hwy |
|  |            |    |    |  | Disputed Hwy |
|  |            |    |    |  | Disputed Hwy |
|  |            |    |    |  | Disputed Hwy |
|  |            |    |    |  | Disputed Hwy |
|  |            |    |    |  | Disputed Hwy |
|  |            |    |    |  | Disputed Hwy |
|  |            |    |    |  | Disputed Hwy |
|  |            |    |    |  | Disputed Hwy |
|  |            |    |    |  | Disputed Hwy |
|  |            |    |    |  | Disputed Hwy |
|  |            |    |    |  | Disputed Hwy |
|  |            |    |    |  | Disputed Hwy |
|  |            |    |    |  | Disputed Hwy |
|  |            |    |    |  | Disputed Hwy |
|  |            |    |    |  | Disputed Hwy |
|  |            |    |    |  | Disputed Hwy |
|  |            |    |    |  | Disputed Hwy |
|  |            |    |    |  | Disputed Hwy |
|  |            |    |    |  | Disputed Hwy |
|  | </         |    |    |  |              |



CLAY COUNTY  
NORTH CAROLINA

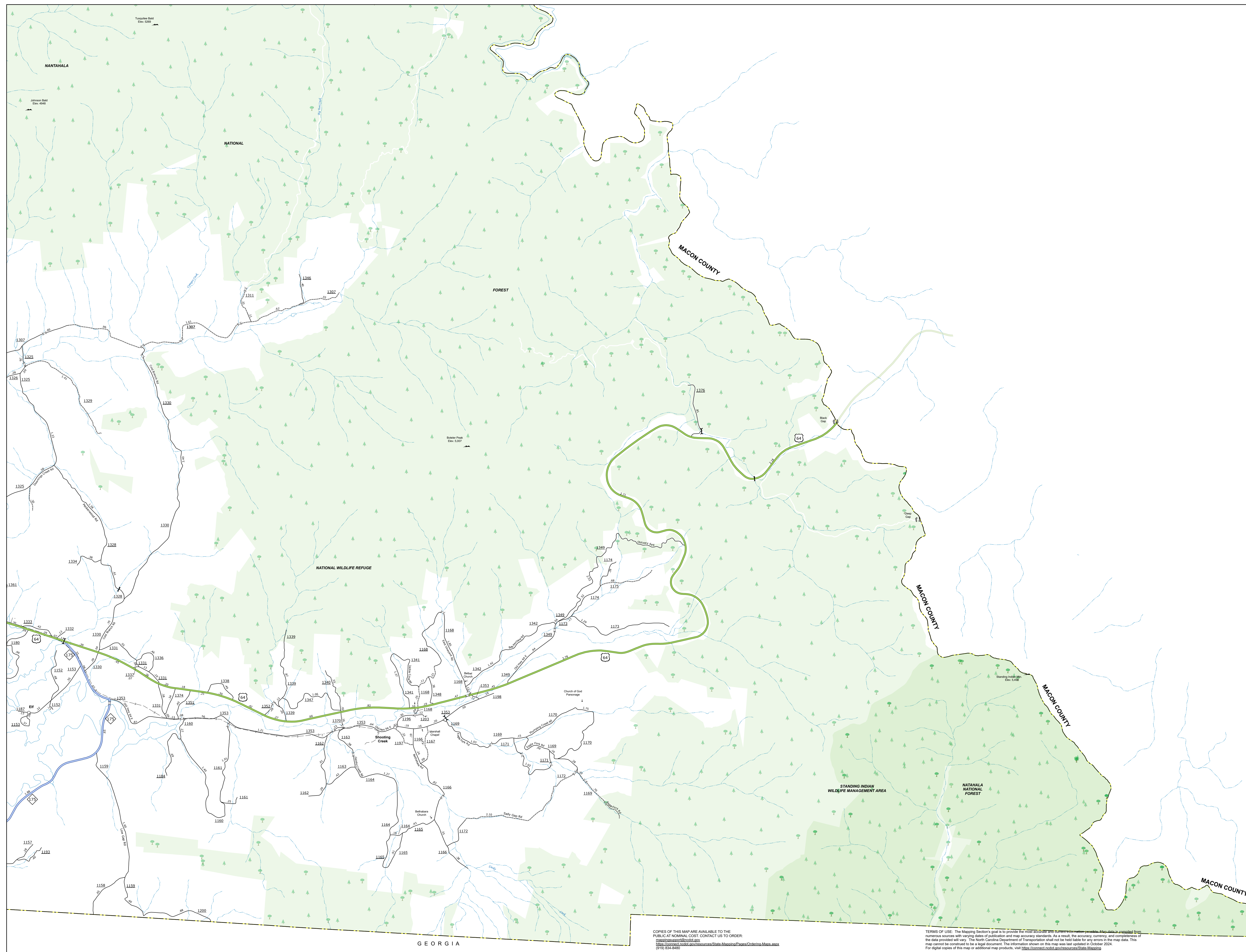
PREPARED BY THE  
NORTH CAROLINA DEPARTMENT OF TRANSPORTATION  
OPERATIONS PROGRAM MANAGEMENT UNIT - MAPPING SECTION  
IN COOPERATION WITH THE  
U.S. DEPARTMENT OF TRANSPORTATION  
FEDERAL HIGHWAY ADMINISTRATION

SCAL



NORTH CAROLINA PLANE COORDINATE SYSTEM  
LAMBERT CONFORMAL CONIC PROJECTION

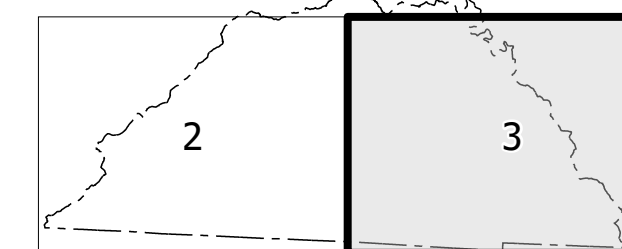




COPIES OF THIS MAP ARE AVAILABLE TO THE  
PUBLIC AT NOMINAL COST. CONTACT US TO ORDER:  
[mappingsupport@ndot.gov](mailto:mappingsupport@ndot.gov)  
<https://connected.ndot.gov/resources/State-Mapping/Pages/Ordering-Maps.aspx>  
(919) 834-8480

TERMS OF USE: The Mapping Section's goal is to provide the most accurate and current information possible. Map data is compiled from numerous sources with varying dates of publication and map accuracy standards. As a result, the accuracy, currency, and completeness of the data provided will vary. The North Carolina Department of Transportation shall not be held liable for any errors in the map data. This map cannot be construed to be a legal document. The information shown on this map was last updated in October 2024. For digital copies of this map or additional map products, visit <https://connect.ncdot.gov/resources/State-Mapping>.

## Sheet Key



LEGEND

[illegible]

CLAY COUNTY  
NORTH CAROLINA

PREPARED BY THE  
NORTH CAROLINA DEPARTMENT OF TRANSPORTATION  
OPERATIONS PROGRAM MANAGEMENT UNIT - MAPPING SECTION  
IN COOPERATION WITH THE  
U.S. DEPARTMENT OF TRANSPORTATION  
FEDERAL HIGHWAY ADMINISTRATION

SCAL



NORTH CAROLINA PLANE COORDINATE SYSTEM  
LAMBERT CONFORMAL CONIC PROJECTION