

- LEGEND**
- INTERSTATE US NC
 - US 17
 - US 1
 - US 90
 - US 101
 - US 102
 - US 103
 - US 104
 - US 105
 - US 106
 - US 107
 - US 108
 - US 109
 - US 110
 - US 111
 - US 112
 - US 113
 - US 114
 - US 115
 - US 116
 - US 117
 - US 118
 - US 119
 - US 120
 - US 121
 - US 122
 - US 123
 - US 124
 - US 125
 - US 126
 - US 127
 - US 128
 - US 129
 - US 130
 - US 131
 - US 132
 - US 133
 - US 134
 - US 135
 - US 136
 - US 137
 - US 138
 - US 139
 - US 140
 - US 141
 - US 142
 - US 143
 - US 144
 - US 145
 - US 146
 - US 147
 - US 148
 - US 149
 - US 150
 - US 151
 - US 152
 - US 153
 - US 154
 - US 155
 - US 156
 - US 157
 - US 158
 - US 159
 - US 160
 - US 161
 - US 162
 - US 163
 - US 164
 - US 165
 - US 166
 - US 167
 - US 168
 - US 169
 - US 170
 - US 171
 - US 172
 - US 173
 - US 174
 - US 175
 - US 176
 - US 177
 - US 178
 - US 179
 - US 180
 - US 181
 - US 182
 - US 183
 - US 184
 - US 185
 - US 186
 - US 187
 - US 188
 - US 189
 - US 190
 - US 191
 - US 192
 - US 193
 - US 194
 - US 195
 - US 196
 - US 197
 - US 198
 - US 199
 - US 200
 - US 201
 - US 202
 - US 203
 - US 204
 - US 205
 - US 206
 - US 207
 - US 208
 - US 209
 - US 210
 - US 211
 - US 212
 - US 213
 - US 214
 - US 215
 - US 216
 - US 217
 - US 218
 - US 219
 - US 220
 - US 221
 - US 222
 - US 223
 - US 224
 - US 225
 - US 226
 - US 227
 - US 228
 - US 229
 - US 230
 - US 231
 - US 232
 - US 233
 - US 234
 - US 235
 - US 236
 - US 237
 - US 238
 - US 239
 - US 240
 - US 241
 - US 242
 - US 243
 - US 244
 - US 245
 - US 246
 - US 247
 - US 248
 - US 249
 - US 250
 - US 251
 - US 252
 - US 253
 - US 254
 - US 255
 - US 256
 - US 257
 - US 258
 - US 259
 - US 260
 - US 261
 - US 262
 - US 263
 - US 264
 - US 265
 - US 266
 - US 267
 - US 268
 - US 269
 - US 270
 - US 271
 - US 272
 - US 273
 - US 274
 - US 275
 - US 276
 - US 277
 - US 278
 - US 279
 - US 280
 - US 281
 - US 282
 - US 283
 - US 284
 - US 285
 - US 286
 - US 287
 - US 288
 - US 289
 - US 290
 - US 291
 - US 292
 - US 293
 - US 294
 - US 295
 - US 296
 - US 297
 - US 298
 - US 299
 - US 300
 - US 301
 - US 302
 - US 303
 - US 304
 - US 305
 - US 306
 - US 307
 - US 308
 - US 309
 - US 310
 - US 311
 - US 312
 - US 313
 - US 314
 - US 315
 - US 316
 - US 317
 - US 318
 - US 319
 - US 320
 - US 321
 - US 322
 - US 323
 - US 324
 - US 325
 - US 326
 - US 327
 - US 328
 - US 329
 - US 330
 - US 331
 - US 332
 - US 333
 - US 334
 - US 335
 - US 336
 - US 337
 - US 338
 - US 339
 - US 340
 - US 341
 - US 342
 - US 343
 - US 344
 - US 345
 - US 346
 - US 347
 - US 348
 - US 349
 - US 350
 - US 351
 - US 352
 - US 353
 - US 354
 - US 355
 - US 356
 - US 357
 - US 358
 - US 359
 - US 360
 - US 361
 - US 362
 - US 363
 - US 364
 - US 365
 - US 366
 - US 367
 - US 368
 - US 369
 - US 370
 - US 371
 - US 372
 - US 373
 - US 374
 - US 375
 - US 376
 - US 377
 - US 378
 - US 379
 - US 380
 - US 381
 - US 382
 - US 383
 - US 384
 - US 385
 - US 386
 - US 387
 - US 388
 - US 389
 - US 390
 - US 391
 - US 392
 - US 393
 - US 394
 - US 395
 - US 396
 - US 397
 - US 398
 - US 399
 - US 400
 - US 401
 - US 402
 - US 403
 - US 404
 - US 405
 - US 406
 - US 407
 - US 408
 - US 409
 - US 410
 - US 411
 - US 412
 - US 413
 - US 414
 - US 415
 - US 416
 - US 417
 - US 418
 - US 419
 - US 420
 - US 421
 - US 422
 - US 423
 - US 424
 - US 425
 - US 426
 - US 427
 - US 428
 - US 429
 - US 430
 - US 431
 - US 432
 - US 433
 - US 434
 - US 435
 - US 436
 - US 437
 - US 438
 - US 439
 - US 440
 - US 441
 - US 442
 - US 443
 - US 444
 - US 445
 - US 446
 - US 447
 - US 448
 - US 449
 - US 450
 - US 451
 - US 452
 - US 453
 - US 454
 - US 455
 - US 456
 - US 457
 - US 458
 - US 459
 - US 460
 - US 461
 - US 462
 - US 463
 - US 464
 - US 465
 - US 466
 - US 467
 - US 468
 - US 469
 - US 470
 - US 471
 - US 472
 - US 473
 - US 474
 - US 475
 - US 476
 - US 477
 - US 478
 - US 479
 - US 480
 - US 481
 - US 482
 - US 483
 - US 484
 - US 485
 - US 486
 - US 487
 - US 488
 - US 489
 - US 490
 - US 491
 - US 492
 - US 493
 - US 494
 - US 495
 - US 496
 - US 497
 - US 498
 - US 499
 - US 500
 - US 501
 - US 502
 - US 503
 - US 504
 - US 505
 - US 506
 - US 507
 - US 508
 - US 509
 - US 510
 - US 511
 - US 512
 - US 513
 - US 514
 - US 515
 - US 516
 - US 517
 - US 518
 - US 519
 - US 520
 - US 521
 - US 522
 - US 523
 - US 524
 - US 525
 - US 526
 - US 527
 - US 528
 - US 529
 - US 530
 - US 531
 - US 532
 - US 533
 - US 534
 - US 535
 - US 536
 - US 537
 - US 538
 - US 539
 - US 540
 - US 541
 - US 542
 - US 543
 - US 544
 - US 545
 - US 546
 - US 547
 - US 548
 - US 549
 - US 550
 - US 551
 - US 552
 - US 553
 - US 554
 - US 555
 - US 556
 - US 557
 - US 558
 - US 559
 - US 560
 - US 561
 - US 562
 - US 563
 - US 564
 - US 565
 - US 566
 - US 567
 - US 568
 - US 569
 - US 570
 - US 571
 - US 572
 - US 573
 - US 574
 - US 575
 - US 576
 - US 577
 - US 578
 - US 579
 - US 580
 - US 581
 - US 582
 - US 583
 - US 584
 - US 585
 - US 586
 - US 587
 - US 588
 - US 589
 - US 590
 - US 591
 - US 592
 - US 593
 - US 594
 - US 595
 - US 596
 - US 597
 - US 598
 - US 599
 - US 600
 - US 601
 - US 602
 - US 603
 - US 604
 - US 605
 - US 606
 - US 607
 - US 608
 - US 609
 - US 610
 - US 611
 - US 612
 - US 613
 - US 614
 - US 615
 - US 616
 - US 617
 - US 618
 - US 619
 - US 620
 - US 621
 - US 622
 - US 623
 - US 624
 - US 625
 - US 626
 - US 627
 - US 628
 - US 629
 - US 630
 - US 631
 - US 632
 - US 633
 - US 634
 - US 635
 - US 636
 - US 637
 - US 638
 - US 639
 - US 640
 - US 641
 - US 642
 - US 643
 - US 644
 - US 645
 - US 646
 - US 647
 - US 648
 - US 649
 - US 650
 - US 651
 - US 652
 - US 653
 - US 654
 - US 655
 - US 656
 - US 657
 - US 658
 - US 659
 - US 660
 - US 661
 - US 662
 - US 663
 - US 664
 - US 665
 - US 666
 - US 667
 - US 668
 - US 669
 - US 670
 - US 671
 - US 672
 - US 673
 - US 674
 - US 675
 - US 676
 - US 677
 - US 678
 - US 679
 - US 680
 - US 681
 - US 682
 - US 683
 - US 684
 - US 685
 - US 686
 - US 687
 - US 688
 - US 689
 - US 690
 - US 691
 - US 692
 - US 693
 - US 694
 - US 695
 - US 696
 - US 697
 - US 698
 - US 699
 - US 700
 - US 701
 - US 702
 - US 703
 - US 704
 - US 705
 - US 706
 - US 707
 - US 708
 - US 709
 - US 710
 - US 711
 - US 712
 - US 713
 - US 714
 - US 715
 - US 716
 - US 717
 - US 718
 - US 719
 - US 720
 - US 721
 - US 722
 - US 723
 - US 724
 - US 725
 - US 726
 - US 727
 - US 728
 - US 729
 - US 730
 - US 731
 - US 732
 - US 733
 - US 734
 - US 735
 - US 736
 - US 737
 - US 738
 - US 739
 - US 740
 - US 741
 - US 742
 - US 743
 - US 744
 - US 745
 - US 746
 - US 747
 - US 748
 - US 749
 - US 750
 - US 751
 - US 752
 - US 753
 - US 754
 - US 755
 - US 756
 - US 757
 - US 758
 - US 759
 - US 760
 - US 761
 - US 762
 - US 763
 - US 764
 - US 765
 - US 766
 - US 767
 - US 768
 - US 769
 - US 770
 - US 771
 - US 772
 - US 773
 - US 774
 - US 775
 - US 776
 - US 777
 - US 778
 - US 779
 - US 780
 - US 781
 - US 782
 - US 783
 - US 784
 - US 785
 - US 786
 - US 787
 - US 788
 - US 789
 - US 790
 - US 791
 - US 792
 - US 793
 - US 794
 - US 795
 - US 796
 - US 797
 - US 798
 - US 799
 - US 800
 - US 801
 - US 802
 - US 803
 - US 804
 - US 805
 - US 806
 - US 807
 - US 808
 - US 809
 - US 810
 - US 811
 - US 812
 - US 813
 - US 814
 - US 815
 - US 816
 - US 817
 - US 818
 - US 819
 - US 820
 - US 821
 - US 822
 - US 823
 - US 824
 - US 825
 - US 826
 - US 827
 - US 828
 - US 829
 - US 830
 - US 831
 - US 832
 - US 833
 - US 834
 - US 835
 - US 836
 - US 837
 - US 838
 - US 839
 - US 840
 - US 841
 - US 842
 - US 843
 - US 844
 - US 845
 - US 846
 - US 847
 - US 848
 - US 849
 - US 850
 - US 851
 - US 852
 - US 853
 - US 854
 - US 855
 - US 856
 - US 857
 - US 858
 - US 859
 - US 860
 - US 861
 - US 862
 - US 863
 - US 864
 - US 865
 - US 866
 - US 867
 - US 868
 - US 869
 - US 870
 - US 871
 - US 872
 - US 873
 - US 874
 - US 875
 - US 876
 - US 877
 - US 878
 - US 879
 - US 880
 - US 881
 - US 882
 - US 883
 - US 884
 - US 885
 - US 886
 - US 887
 - US 888
 - US 889
 - US 890
 - US 891
 - US 892
 - US 893
 - US 894
 - US 895
 - US 896
 - US 897
 - US 898
 - US 899
 - US 900
 - US 901
 - US 902
 - US 903
 - US 904
 - US 905
 - US 906
 - US 907
 - US 908
 - US 909
 - US 910
 - US 911
 - US 912
 - US 913
 - US 914
 - US 915
 - US 916
 - US 917
 - US 918
 - US 919
 - US 920
 - US 921
 - US 922
 - US 923
 - US 924
 - US 925
 - US 926
 - US 927
 - US 928
 - US 929
 - US 930
 - US 931
 - US 932
 - US 933
 - US 934
 - US 935
 - US 936
 - US 937
 - US 938
 - US 939
 - US 940
 - US 941
 - US 942
 - US 943
 - US 944
 - US 945
 - US 946
 - US 947
 - US 948
 - US 949
 - US 950
 - US 951
 - US 952
 - US 953
 - US 954
 - US 955
 - US 956
 - US 957
 - US 958
 - US 959
 - US 960
 - US 961
 - US 962
 - US 963
 - US 964
 - US 965
 - US 966
 - US 967
 - US 968
 - US 969
 - US 970
 - US 971
 - US 972
 - US 973
 - US 974
 - US 975
 - US 976
 - US 977
 - US 978
 - US 979
 - US 980
 - US 981
 - US 982
 - US 983
 - US 984
 - US 985
 - US 986
 - US 987
 - US 988
 - US 989
 - US 990
 - US 991
 - US 992
 - US 993
 - US 994
 - US 995
 - US 996
 - US 997
 - US 998
 - US 999
 - US 1000

BRUNSWICK COUNTY
NORTH CAROLINA

PREPARED BY THE
NORTH CAROLINA DEPARTMENT OF TRANSPORTATION
OPERATIONS PROGRAM MANAGEMENT UNIT - MAPPING SECTION
IN COOPERATION WITH THE
U.S. DEPARTMENT OF TRANSPORTATION
FEDERAL HIGHWAY ADMINISTRATION

SCALE
1 0 1 2 3 4
MILES

SCALE FOR ENLARGEMENTS
0 0.25 0.5
MILES

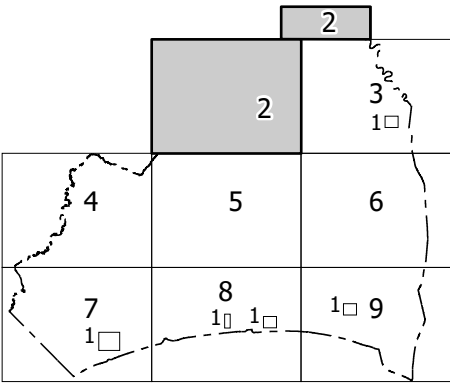
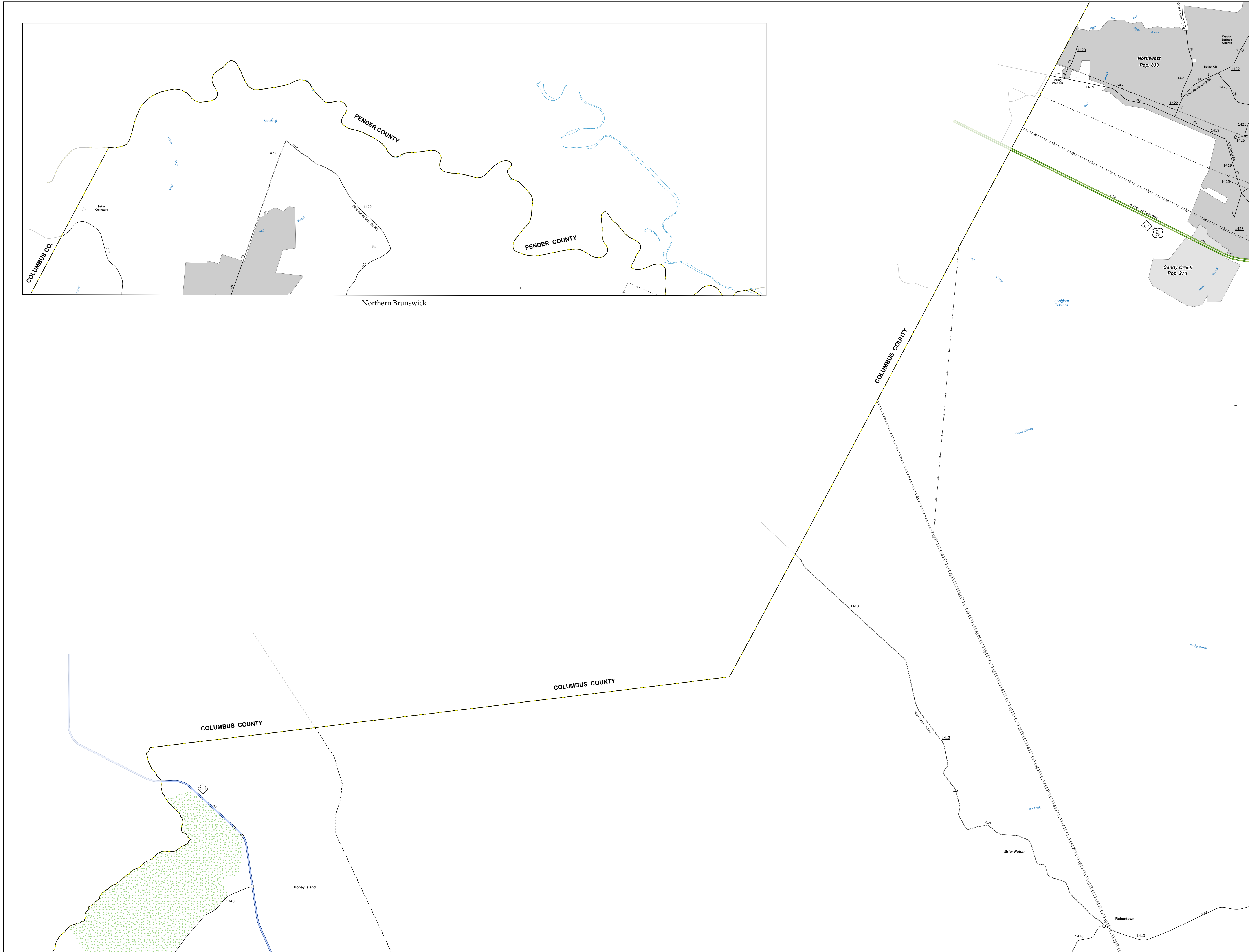
NORTH CAROLINA PLANE COORDINATE SYSTEM
LAMBERT CONFORMAL CONIC PROJECTION
SHEET 1 OF 9
BRUNSWICK COUNTY NORTH CAROLINA FIPS 019

COPIES OF THIS MAP ARE AVAILABLE TO THE
PUBLIC AT NOMINAL COST. CONTACT US TO ORDER:
mapscustomer@ncdot.gov
https://connect.ncdot.gov/resources/State-Mapping/Pages/Ordering-Maps.aspx
919-834-5486

TERMS OF USE: The Mapping Section's goal is to provide the most accurate and current information possible. Map data is compiled from
numerous sources with varying dates of publication and map accuracy standards. As a result, the accuracy, currency, and completeness of
the data provided will vary. The North Carolina Department of Transportation shall not be held liable for any errors in the map data. This
map cannot be construed to be a legal document. The information shown on this map was last updated in September 2024.
For digital copies of the map or additional map products, visit <https://connect.ncdot.gov/resources/State-Mapping>

TERMS OF USE: This product is provided as a service to the user and is not intended to be used as a substitute for professional engineering or architectural services. The user assumes all liability for any use of this product. The user agrees to hold the provider harmless from and against all claims, damages, losses, and expenses, including reasonable attorneys' fees, arising from or in connection with the use of this product. The provider makes no warranty, express or implied, regarding the accuracy, completeness, or reliability of the information contained herein. The information is provided "as is" and the user acknowledges that it may contain errors and omissions. This map should be used as a guide only and not as a basis for any legal action. For digital copies of this map or additional map products, visit <https://www.ncdot.gov/transportation/infrastructure/mapping/Products.aspx>.

COPYRIGHT: THIS MAP IS AVAILABLE TO THE PUBLIC AT NO CHARGE. THE USER AGREES TO HOLD THE PROVIDER HARMLESS FROM AND AGAINST ALL CLAIMS, DAMAGES, LOSSES, AND EXPENSES, INCLUDING REASONABLE ATTORNEYS' FEES, ARISING FROM OR IN CONNECTION WITH THE USE OF THIS PRODUCT. THE PROVIDER MAKES NO WARRANTY, EXPRESS OR IMPLIED, REGARDING THE ACCURACY, COMPLETENESS, OR RELIABILITY OF THE INFORMATION CONTAINED HEREIN. THE INFORMATION IS PROVIDED "AS IS" AND THE USER ACKNOWLEDGES THAT IT MAY CONTAIN ERRORS AND OMISSIONS. THIS MAP SHOULD BE USED AS A GUIDE ONLY AND NOT AS A BASIS FOR ANY LEGAL ACTION. FOR DIGITAL COPIES OF THIS MAP OR ADDITIONAL MAP PRODUCTS, VISIT <https://www.ncdot.gov/transportation/infrastructure/mapping/Products.aspx>.

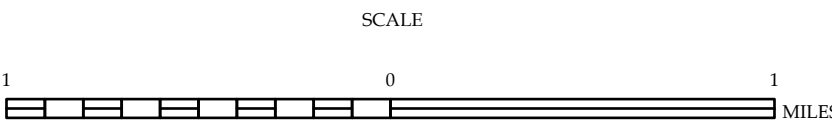


- LEGEND
- INTERSTATE US NC Divided Hwy Undivided Hwy
 - BLVD BRIDGE PARKWAY
 - UNIMULATED BRIDGE ROAD
 - HARD SURFCEAD ROAD
 - PROVINCIAL ROAD
 - PROVINCIAL TRAILWAY ROAD
 - PROTECTED OPEN
 - INTERSTATE TRUCK ROUTE
 - STANDARD ROAD BRIDGE
 - RAILROAD BRIDGE
 - ORAN SPAN ON BRIDGE
 - PIEDMONT BRIDGE
 - PIEDMONT WALKWAY
 - PIEDMONT TUNNEL
 - VEHICLE LANE TUNNEL
 - CUTWAY
 - TUNNEL
 - PPP
 - INTERSTATE HIGHWAY
 - US NUMBERED HIGHWAY
 - NC NUMBERED HIGHWAY
 - US NUMBERED BICYCLE ROUTE
 - NC NUMBERED BICYCLE ROUTE
 - INTERSTATE INTERCHANGE NUMBER
 - SECONDARY ROAD NUMBER
 - UTILITY LINE
 - RAILROAD LINE
 - RAILROAD STATION
 - POST OFFICE
 - STATE LINE
 - COUNTY LINE
 - CITY LIMITS
 - FERRY ROUTE AND RAMP
 - SHADON CREEK OR STREAM
 - WIDE RIVER OR CREEK
 - RESERVOIR, POND OR LAKE W/ INLAND
 - DAM OR DAM WITH LOCK
 - WATERFALL
 - SWAMP
 - COMMUNITY
 - COUNTY SEAT
 - SCHOOL
 - COLLEGE OR UNIVERSITY
 - HOSPITAL
 - COAST GUARD STATION
 - CHURCH
 - CENTER WITH CEMETERY
 - CEMETERY
 - PUBLIC STATION
 - CORRECTION OR PENAL INSTITUTION
 - QUARRY
 - MINE OR PIT
 - HOTSPOT GARAGE OR MAINT. YARD
 - HIGHWAY DIV. OR DIST. OFFICE
 - MILITARY POST
 - WATER STATION
 - FARMS/GRASS
 - HISTORICAL SITE
 - POINTS OF INTEREST
 - POST OFFICE
 - STATE FOREST
 - LIGHTHOUSE
 - MOUNTAIN SUMMIT
 - MOUNTAIN GAP
 - OVERLOOK
 - REST AREA
 - VISITOR CTR/REST AREA
 - WILDCODE CTR/REST AREA
 - AMPHI
 - MILITARY AIRPORT
 - NATIONAL STATE FOREST BOUNDARY
 - WILDLIFE REFUGE
 - NATIONAL STATE PARK BOUNDARY
 - GAME LANDS BOUNDARY
 - MILITARY RESERVATION BOUNDARY
 - INDIAN RESERVATION BOUNDARY



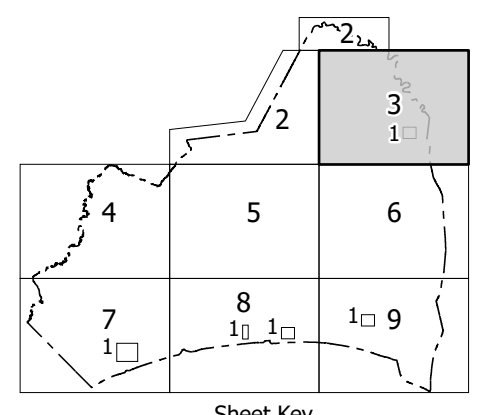
BRUNSWICK COUNTY NORTH CAROLINA

PREPARED BY THE
NORTH CAROLINA DEPARTMENT OF TRANSPORTATION
OPERATIONS PROGRAM MANAGEMENT UNIT - MAPPING SECTION
IN COOPERATION WITH THE
U.S. DEPARTMENT OF TRANSPORTATION
FEDERAL HIGHWAY ADMINISTRATION



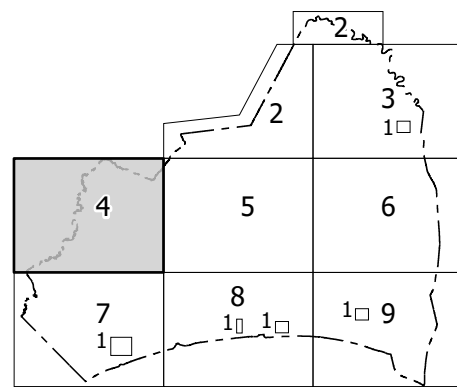
NORTH CAROLINA PLANE COORDINATE SYSTEM
LAMBERT CONFORMAL CONIC PROJECTION

COPIES OF THIS MAP ARE AVAILABLE TO THE
PUBLIC AT NOMINAL COST. CONTACT US TO ORDER:
mapping@connect.azdhs.gov
<https://connect.azdhs.gov/resources/State-Maps/Pages/Ordering-Maps.aspx>
(919) 834-8480

[illegible]

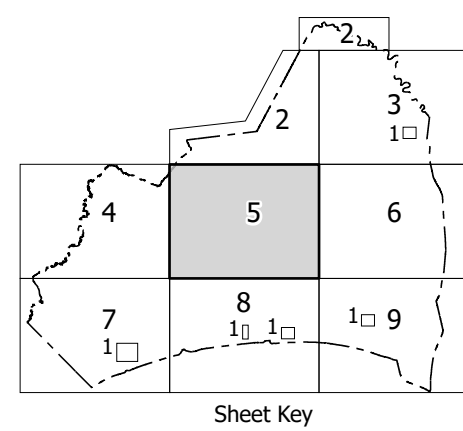
NORTH CAROLINA PLANE COORDINATE SYSTEM
LAMBERT CONFORMAL CONIC PROJECTION

COPIES OF THIS MAP ARE AVAILABLE TO THE PUBLIC AT NOMINAL COST. CONTACT US TO ORDER:

[illegible]

NORTH CAROLINA PLANE COORDINATE SYSTEM
LAMBERT CONFORMAL CONIC PROJECTION

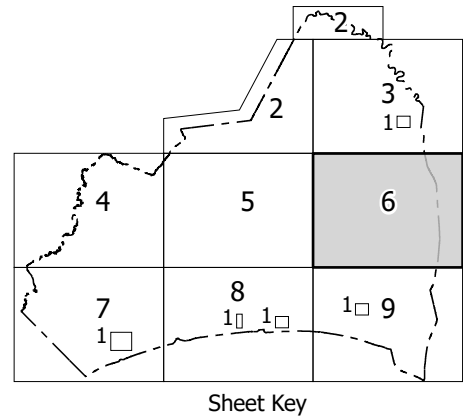
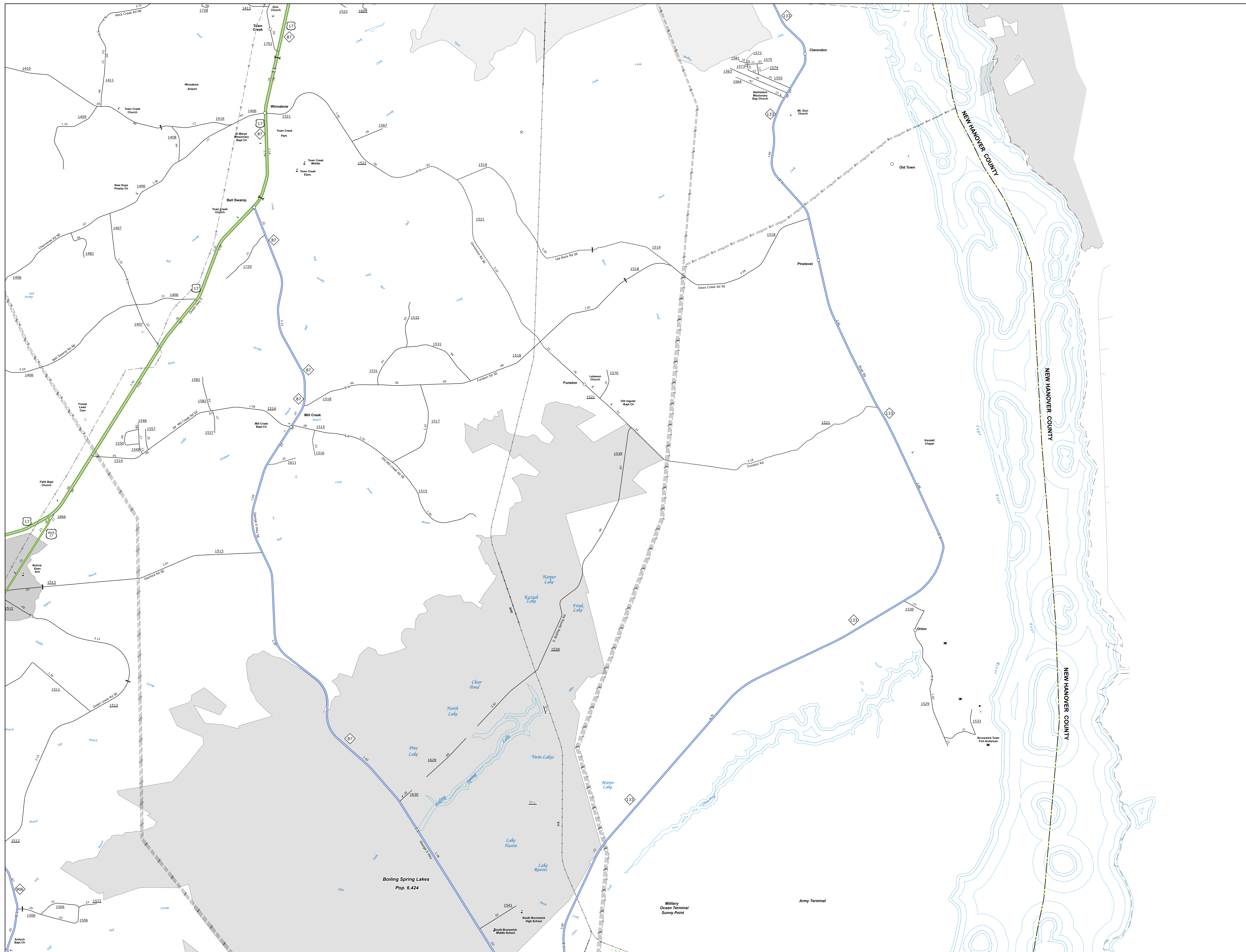
COPIES OF THIS MAP ARE AVAILABLE TO THE
PUBLIC AT NOMINAL COST. CONTACT US TO ORDER:
mapsupport@ncdci.gov
<http://connect.ncdci.gov/resources/State-Mapping/Pages/Ordering-Maps.aspx>
(919) 834-9480

[illegible]

NORTH CAROLINA PLANE COORDINATE SYSTEM
LAMBERT CONFORMAL CONIC PROJECTION

TERMS OF USE: The Mapping Section's goal is to provide the most accurate and current information possible. Map data is compiled from numerous sources with varying dates of publication and map accuracy standards. As a result, the accuracy, currency, and completeness of the data provided will vary. The North Carolina Department of Transportation shall not be held liable for any errors in the map data. This map cannot be construed to be a legal document. The information shown on this map was last updated in September 2024. For digital copies of this map or additional map products, visit <https://connect.ncdot.gov/resources/State-Mapping>.

COPIES OF THIS MAP ARE AVAILABLE TO THE
PUBLIC AT NOMINAL COST. CONTACT US TO ORDER:
mapping@support@ncdot.gov
<https://connect.ncdot.gov/resources/State-Mapping/Pages/Ordering-Maps.aspx>
(919) 834-5480



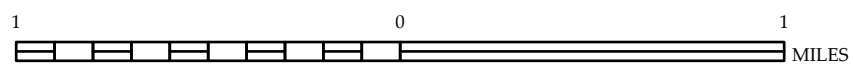
- [illegible]



BRUNSWICK COUNTY
NORTH CAROLINA

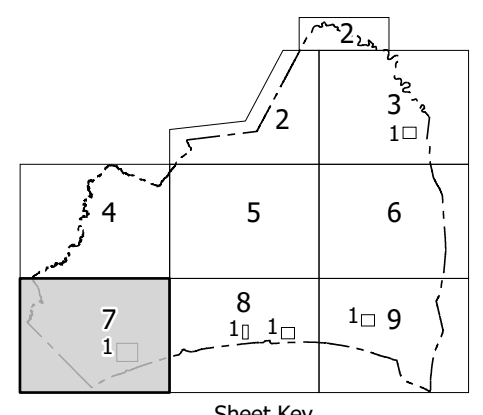
PREPARED BY THE
NORTH CAROLINA DEPARTMENT OF TRANSPORTATION
OPERATIONS PROGRAM MANAGEMENT UNIT - MAPPING SECTION
IN COOPERATION WITH THE
U.S. DEPARTMENT OF TRANSPORTATION
FEDERAL HIGHWAY ADMINISTRATION

SCALE



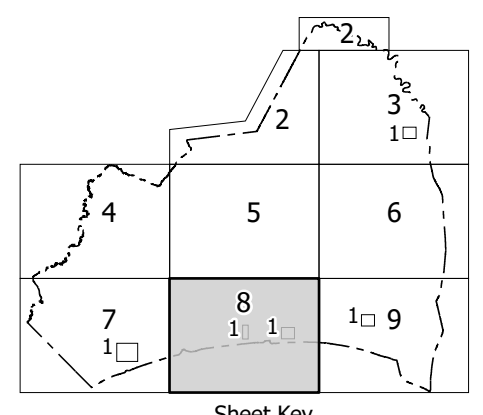
NORTH CAROLINA PLANE COORDINATE SYSTEM
LAMBERT CONFORMAL CONIC PROJECTION

COPIES OF THIS MAP ARE AVAILABLE TO THE
PUBLIC AT NOMINAL COST. CONTACT US TO ORDER:
mapsupport@ncdci.gov
http://connect.ncdci.gov/resources/State_Mapping/Pages/Ordering_Maps.aspx
(919) 834-9480

[illegible]

DIVISION 3 DISTRICT 3 BRUNSWICK COUNTY NORTH CAROLINA SHEET 7 of 9 FIPS 019

COPIES OF THIS MAP ARE AVAILABLE TO THE
PUBLIC AT NOMINAL COST. CONTACT US TO ORDER:
mappingssupport@ncdot.gov
[https://connect.ncdot.gov/resources/State-Mapping/Pages/](https://connect.ncdot.gov/resources/State-Mapping/Pages/0919/834-8480)
[\(919\) 834-8480](tel:9198348480)

[illegible]

NORTH CAROLINA PLANE COORDINATE SYSTEM
LAMBERT CONFORMAL CONIC PROJECTION

COPIES OF THIS MAP ARE AVAILABLE TO THE
PUBLIC AT NOMINAL COST. CONTACT US TO ORDER:
mapping@connect.ncdot.gov
<https://connect.ncdot.gov/resources/State-Mapping/Products>
(919) 834-8480