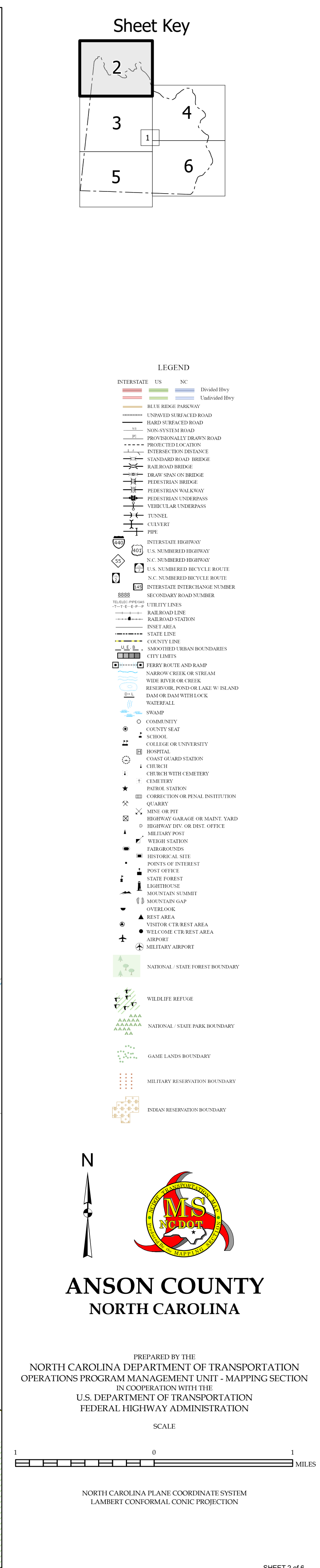
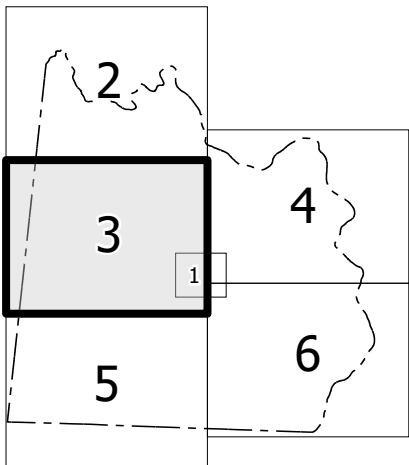


COPIES OF THIS MAP ARE AVAILABLE TO THE
PUBLIC AT NOMINAL COST. CONTACT US TO ORDER:
mapping@support.fednet.gov
<https://connect.fednet.gov/resources/State-Mapping/Papers/Ordering-Maps.aspx>
(919) 834-8480






Sheet Key



LEGEND

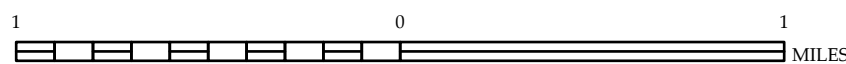
- [illegible]



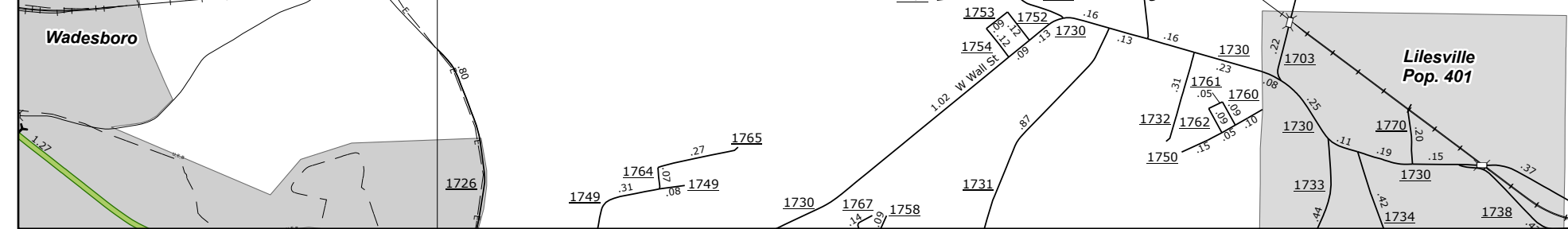

ANSON COUNTY
NORTH CAROLINA

PREPARED BY THE
NORTH CAROLINA DEPARTMENT OF TRANSPORTATION
OPERATIONS PROGRAM MANAGEMENT UNIT - MAPPING SECTION
IN COOPERATION WITH THE
U.S. DEPARTMENT OF TRANSPORTATION
FEDERAL HIGHWAY ADMINISTRATION

SCALE



NORTH CAROLINA PLANE COORDINATE SYSTEM
LAMBERT CONFORMAL CONIC PROJECTION

[illegible]


PREPARED BY THE
NORTH CAROLINA DEPARTMENT OF TRANSPORTATION
OPERATIONS PROGRAM MANAGEMENT UNIT - MAPPING SECTION
IN COOPERATION WITH THE
U.S. DEPARTMENT OF TRANSPORTATION
FEDERAL HIGHWAY ADMINISTRATION

PREPARED BY THE
NORTH CAROLINA DEPARTMENT OF TRANSPORTATION
OPERATIONS PROGRAM MANAGEMENT UNIT - MAPPING SECTION
IN COOPERATION WITH THE
U.S. DEPARTMENT OF TRANSPORTATION
FEDERAL HIGHWAY ADMINISTRATION

A horizontal number line is shown, labeled '1' at the left end and '0' at the right end. The line is divided into 10 equal segments by vertical tick marks. The first 7 segments from the left are shaded gray, and the remaining 3 segments are white. The word 'MILES' is written at the far right end of the line.

NORTH CAROLINA PLANE COORDINATE SYSTEM
LAMBERT CONFORMAL CONIC PROJECTION

COPIES OF THIS MAP ARE AVAILABLE TO THE
PUBLIC AT NOMINAL COST. CONTACT US TO ORDER:
mapinfo.usa.net/order.html
1-800-333-6460

[illegible]

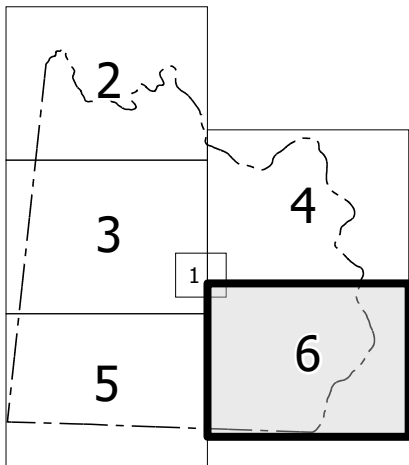
PREPARED BY THE
NORTH CAROLINA DEPARTMENT OF TRANSPORTATION
OPERATIONS PROGRAM MANAGEMENT UNIT - MAPPING SECTION
IN COOPERATION WITH THE
U.S. DEPARTMENT OF TRANSPORTATION
FEDERAL HIGHWAY ADMINISTRATION

NORTH CAROLINA PLANE COORDINATE SYSTEM
LAMBERT CONFORMAL CONIC PROJECTION

COPIES OF THIS MAP ARE AVAILABLE TO THE PUBLIC AT NOMINAL COST. CONTACT US TO ORDER: mappingsupport@ocdot.gov
<https://connect.ocdot.gov/resources/State-MapInfo/Pages/0919/834-8480>



Sheet Key



LEGEND

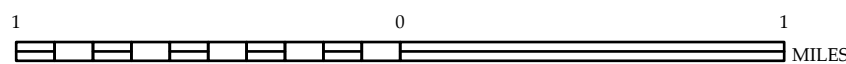
- | | | | | | |
|--|-------------------------------|----|----|--|--|
| | INTERSTATE | US | NC | | |
| | RED RIVER PARKWAY | | | | |
| | UNIMULATED HIGHWAY | | | | |
| | BROWN SUBURBAN ROAD | | | | |
| | NON-VEHICLE TRAIL | | | | |
| | TRAIL OR BRAN'S ROAD | | | | |
| | TRAIL FROM LOCATION | | | | |
| | STANDARD ROAD BRIDGE | | | | |
| | RAIL BRIDGE | | | | |
| | DRAW SPANS ON BRIDGE | | | | |
| | RAIL FENCE | | | | |
| | PEDESTRIAN WALKWAY | | | | |
| | PEDESTRIAN CROSSING | | | | |
| | VEHICLE UNDERPASS | | | | |
| | TUNNEL | | | | |
| | CULTURE | | | | |
| | PIPE | | | | |
| | INTERSTATE HIGHWAY | | | | |
| | U.S. NUMBERED HIGHWAY | | | | |
| | N.C. NUMBERED HIGHWAY | | | | |
| | U.S. NUMBERED BI-CYCLE ROUTE | | | | |
| | N.C. NUMBERED BI-CYCLE ROUTE | | | | |
| | INTERSTATE INTERCHANGE NUMBER | | | | |
| | SECONDARY ROAD NUMBER | | | | |
| | UTILITY LINE | | | | |
| | RAIL LINE | | | | |
| | RAIL LINE | | | | |
| | RAIL LINE | | | | |
| | RAIL LINE | | | | |
| | RAIL LINE | | | | |
| | RAIL LINE | | | | |
| | RAIL LINE | | | | |
| | RAIL LINE | | | | |
| | RAIL LINE | | | | |
| | RAIL LINE | | | | |
| | RAIL LINE | | | | |
| | RAIL LINE | | | | |
| | RAIL LINE | | | | |
| | RAIL LINE | | | | |
| | RAIL LINE | | | | |
| | RAIL LINE | | | | |
| | RAIL LINE | | | | |
| | RAIL LINE | | | | |
| | RAIL LINE | | | | |
| | RAIL LINE | | | | |
| | RAIL LINE | | | | |
| | RAIL LINE | | | | |
| | RAIL LINE | | | | |
| | RAIL LINE | | | | |
| | RAIL LINE | | | | |
| | RAIL LINE | | | | |
| | RAIL LINE | | | | |
| | RAIL LINE | | | | |
| | RAIL LINE | | | | |
| | RAIL LINE | | | | |
| | RAIL LINE | | | | |
| | RAIL LINE | | | | |
| | RAIL LINE | | | | |
| | RAIL LINE | | | | |
| | RAIL LINE | | | | |
| | RAIL LINE | | | | |
| | RAIL LINE | | | | |
| | RAIL LINE | | | | |
| | RAIL LINE | | | | |
| | RAIL LINE | | | | |
| | RAIL LINE | | | | |
| | RAIL LINE | | | | |
| | RAIL LINE | | | | |
| | RAIL LINE | | | | |
| | RAIL LINE | | | | |
| | RAIL LINE | | | | |
| | RAIL LINE | | | | |
| | RAIL LINE | | | | |
| | RAIL LINE | | | | |
| | RAIL LINE | | | | |
| | RAIL LINE | | | | |
| | RAIL LINE | | | | |
| | RAIL LINE | | | | |
| | RAIL LINE | | | | |
| | RAIL LINE | | | | |
| | RAIL LINE | | | | |
| | RAIL LINE | | | | |
| | RAIL LINE | | | | |
| | RAIL LINE | | | | |



ANSON COUNTY
NORTH CAROLINA

PREPARED BY THE
NORTH CAROLINA DEPARTMENT OF TRANSPORTATION
OPERATIONS PROGRAM MANAGEMENT UNIT - MAPPING SECTION
IN COOPERATION WITH THE
U.S. DEPARTMENT OF TRANSPORTATION
FEDERAL HIGHWAY ADMINISTRATION

SCALE



NORTH CAROLINA PLANE COORDINATE SYSTEM
LAMBERT CONFORMAL CONIC PROJECTION