


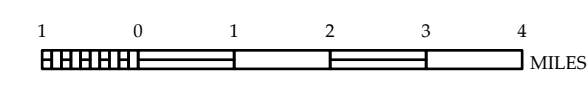
- LEGEND
- INTERSTATE US NC
 - Divided Hwy
 - Undivided Hwy
 - BLUE RIDGE PARKWAY
 - UNPAVED SURFACED ROAD
 - HARD SURFACED ROAD
 - NON-SYSTEM ROAD
 - PROVISIONALLY DRAWN ROAD
 - PROJECTED LOCATION
 - INTERSECTION DISTANCE
 - STANDARD ROAD BRIDGE
 - RAILROAD BRIDGE
 - DRAW SPANS ON BRIDGE
 - PEDESTRIAN BRIDGE
 - PEDESTRIAN WALKWAY
 - PEDESTRIAN UNDERPASS
 - VEHICLE UNDERPASS
 - TUNNEL
 - CULVERT
 - PIPE
 - INTERSTATE HIGHWAY
 - U.S. NUMBERED HIGHWAY
 - N.C. NUMBERED HIGHWAY
 - U.S. NUMBERED BICYCLE ROUTE
 - N.C. NUMBERED BICYCLE ROUTE
 - INTERSTATE INTERCHANGE NUMBER
 - SECONDARY ROAD NUMBER
 - UTILITY LINES
 - RAILROAD LINE
 - RAILROAD STATION
 - INSET AREA
 - STATE LINE
 - COUNTY LINE
 - SMOOTHED URBAN BOUNDARIES
 - CITY LIMITS
 - FERRY ROUTE AND RAMP
 - NARROW CREEK OR STREAM
 - WIDE RIVER OR CREEK
 - RESERVOIR, POND OR LAKE W/ ISLAND
 - DAM OR DAM WITH LOCK
 - WATERFALL
 - SWAMP
 - COMMUNITY
 - COUNTY SEAT
 - SCHOOL
 - COLLEGE OR UNIVERSITY
 - HOSPITAL
 - COAST GUARD STATION
 - CHURCH
 - CHURCH WITH CEMETERY
 - CEMETERY
 - PATROL STATION
 - CORRECTION OR PENAL INSTITUTION
 - QUARRY
 - MINE OR PIT
 - HIGHWAY GARAGE OR MAINT. YARD
 - HIGHWAY DIV. OR DIST. OFFICE
 - MILITARY POST
 - WEIGH STATION
 - FIRGROUNDS
 - HISTORICAL SITE
 - POINTS OF INTEREST
 - POST OFFICE
 - STATE FOREST
 - LIGHTHOUSE
 - MOUNTAIN SUMMIT
 - MOUNTAIN GAP
 - OVERLOOK
 - REST AREA
 - VISITOR CTR/REST AREA
 - WELCOME CTR/REST AREA
 - AIRPORT
 - MILITARY AIRPORT
 - NATIONAL / STATE FOREST BOUNDARY
 - WILDLIFE REFUGE
 - NATIONAL / STATE PARK BOUNDARY
 - GAME LANDS BOUNDARY
 - MILITARY RESERVATION BOUNDARY
 - INDIAN RESERVATION BOUNDARY



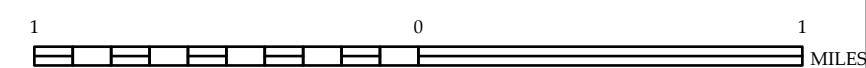
ALLEGHANY COUNTY NORTH CAROLINA

PREPARED BY THE
NORTH CAROLINA DEPARTMENT OF TRANSPORTATION
OPERATIONS PROGRAM MANAGEMENT UNIT - MAPPING SECTION
IN COOPERATION WITH THE
U.S. DEPARTMENT OF TRANSPORTATION
FEDERAL HIGHWAY ADMINISTRATION

SCALE



SCALE FOR ENLARGEMENTS



NORTH CAROLINA PLANE COORDINATE SYSTEM
LAMBERT CONFORMAL CONIC PROJECTION

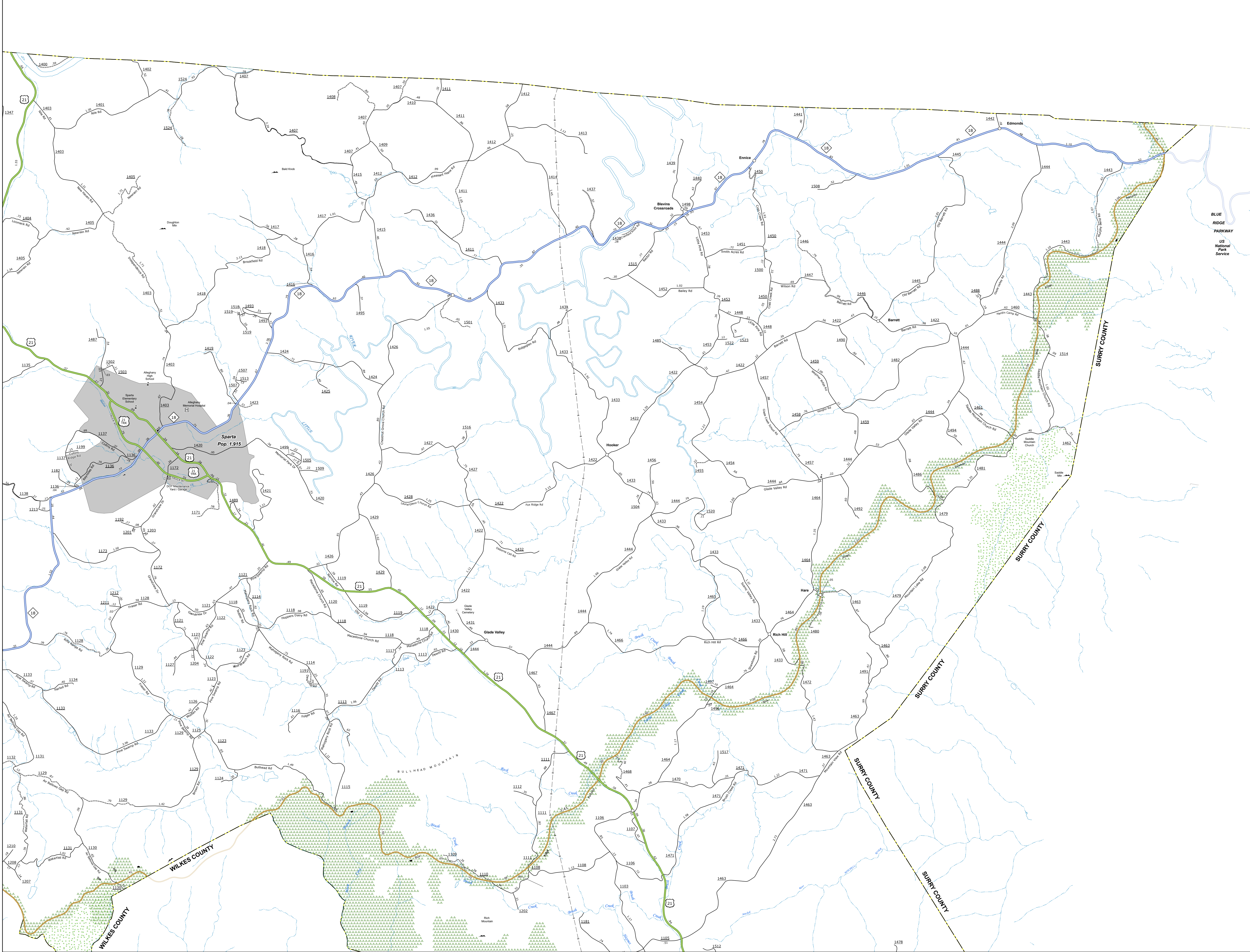
SHEET 1 OF 3

COPIES OF THIS MAP ARE AVAILABLE TO THE
PUBLIC AT NO CHARGE. CONTACT US TO ORDER:
mapping@ncdot.gov
https://connect.ncdot.gov/resources/State-Mapping/Planning/Ordering-Maps.aspx
(819) 834-8480

TERMS OF USE: The Mapping Section's goal is to provide the most accurate and current information possible. Map data is compiled from numerous sources with varying dates of publication and map accuracy standards. As a result, the accuracy, currency, and completeness of the data provided will vary. The North Carolina Department of Transportation shall not be held liable for any errors in the map data. This map cannot be construed to be a legal document. The information shown on this map was last updated in September 2024. For digital copies of this map or additional map products, visit <https://connect.ncdot.gov/resources/State-Mapping>

TERMS OF USE: The Mapping Section's goal is to provide the most accurate and current information possible. Map data is compiled from the data provided by the North Carolina Department of Transportation and is not liable for any errors in the map data. This map is for informational purposes only. For the original copy of this map or additional map products, visit www.ncdot.gov or call 1-800-368-3880.

COURTESY OF THE NORTH CAROLINA DEPARTMENT OF TRANSPORTATION, DIVISION 11 DISTRICT 1, ALLEGANY COUNTY, NORTH CAROLINA. MAP DATA IS COMPILED FROM THE DATA PROVIDED BY THE NORTH CAROLINA DEPARTMENT OF TRANSPORTATION AND IS NOT LIABLE FOR ANY ERRORS IN THE MAP DATA. THIS MAP IS FOR INFORMATIONAL PURPOSES ONLY. FOR THE ORIGINAL COPY OF THIS MAP OR ADDITIONAL MAP PRODUCTS, VISIT www.ncdot.gov OR CALL 1-800-368-3880.



Sheet Key

LEGEND

INTERSTATE	US	NC	Divided Hwy
			Undivided Hwy
BLUE RIDGE PARKWAY			
UNPAVED SURFACED ROAD			
HARD SURFACED ROAD			
NON-SYSTEM ROAD			
PROVISIONALLY DRAWN ROAD			
PROTECTED LOCATION			
INTERSECTION DISTANCE			
STANDARD ROAD BRIDGE			
RAILROAD BRIDGE			
DRAW SPAN ON BRIDGE			
PEDESTRIAN BRIDGE			
PEDESTRIAN WALKWAY			
PEDESTRIAN UNDERPASS			
VEHICULAR UNDERPASS			
TUNNEL			
CULVERT			
PIPE			
INTERSTATE HIGHWAY			
U.S. NUMBERED HIGHWAY			
N.C. NUMBERED HIGHWAY			
U.S. NUMBERED BICYCLE ROUTE			
N.C. NUMBERED BICYCLE ROUTE			
INTERSTATE INTERCHANGE NUMBER			
SECONDARY ROAD NUMBER			
UTILITY LINES			
RAILROAD LINE			
RAILROAD STATION			
INSET AREA			
STATE LINE			
COUNTY LINE			
UNINCORPORATED URBAN BOUNDARIES			
CITY LIMITS			
FERRY ROUTE AND RAMP			
NARROW CREEK OR STREAM			
WIDE RIVER OR CREEK			
RESERVOIR, POND OR LAKE W/ ISLAND			
DAM OR DAM WITH LOCK			
WATERFALL			
SWAMP			
COMMUNITY			
COUNTY SEAT			
SCHOOL			
COLLEGE OR UNIVERSITY			
HOSPITAL			
COAST GUARD STATION			
CHURCH			
CHURCH WITH CEMETERY			
CEMETERY			
PATROL STATION			
CORRECTION OR PENAL INSTITUTION			
QUARRY			
MINI OR PIT			
HIGHWAY GARAGE OR MAINT. YARD			
DIST. OFFICE			
MILITARY POST			
WEIGH STATION			
FAIRGROUNDS			
HISTORICAL SITE			
POINTS OF INTEREST			
POST OFFICE			
STATE FOREST			
LIGHTHOUSE			
MOUNTAIN SUMMIT			
MOUNTAIN GAP			
OVERLOOK			
REST AREA			
VISITOR CTR./REST AREA			
WELCOME CTR./REST AREA			
AIRPORT			
MILITARY AIRPORT			
NATIONAL / STATE FOREST BOUNDARY			
WILDLIFE REFUGE			
NATIONAL / STATE PARK BOUNDARY			
GAME LANDS BOUNDARY			
MILITARY RESERVATION BOUNDARY			
INDIAN RESERVATION BOUNDARY			

ALLEGANY COUNTY

NORTH CAROLINA

PREPARED BY THE
NORTH CAROLINA DEPARTMENT OF TRANSPORTATION
OPERATIONS PROGRAM MANAGEMENT UNIT - MAPPING SECTION
IN COOPERATION WITH THE
U.S. DEPARTMENT OF TRANSPORTATION
FEDERAL HIGHWAY ADMINISTRATION

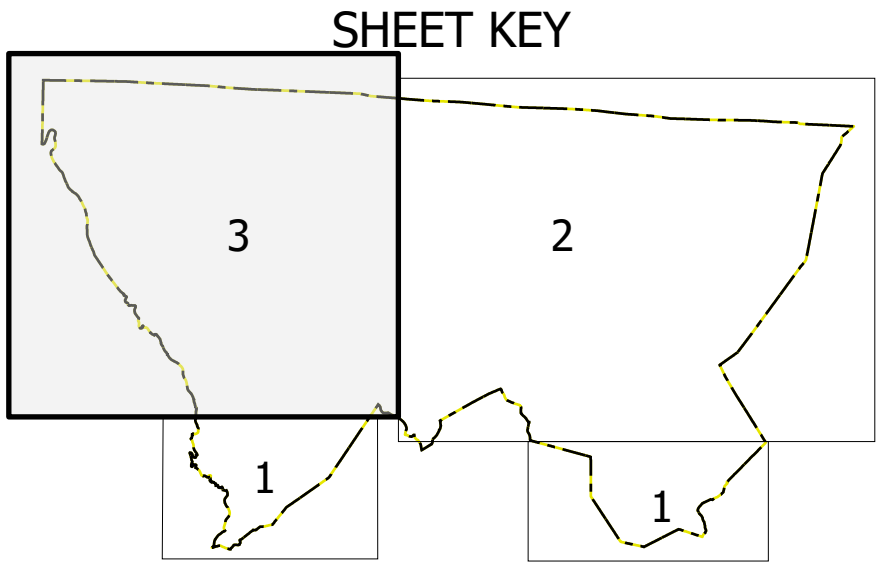
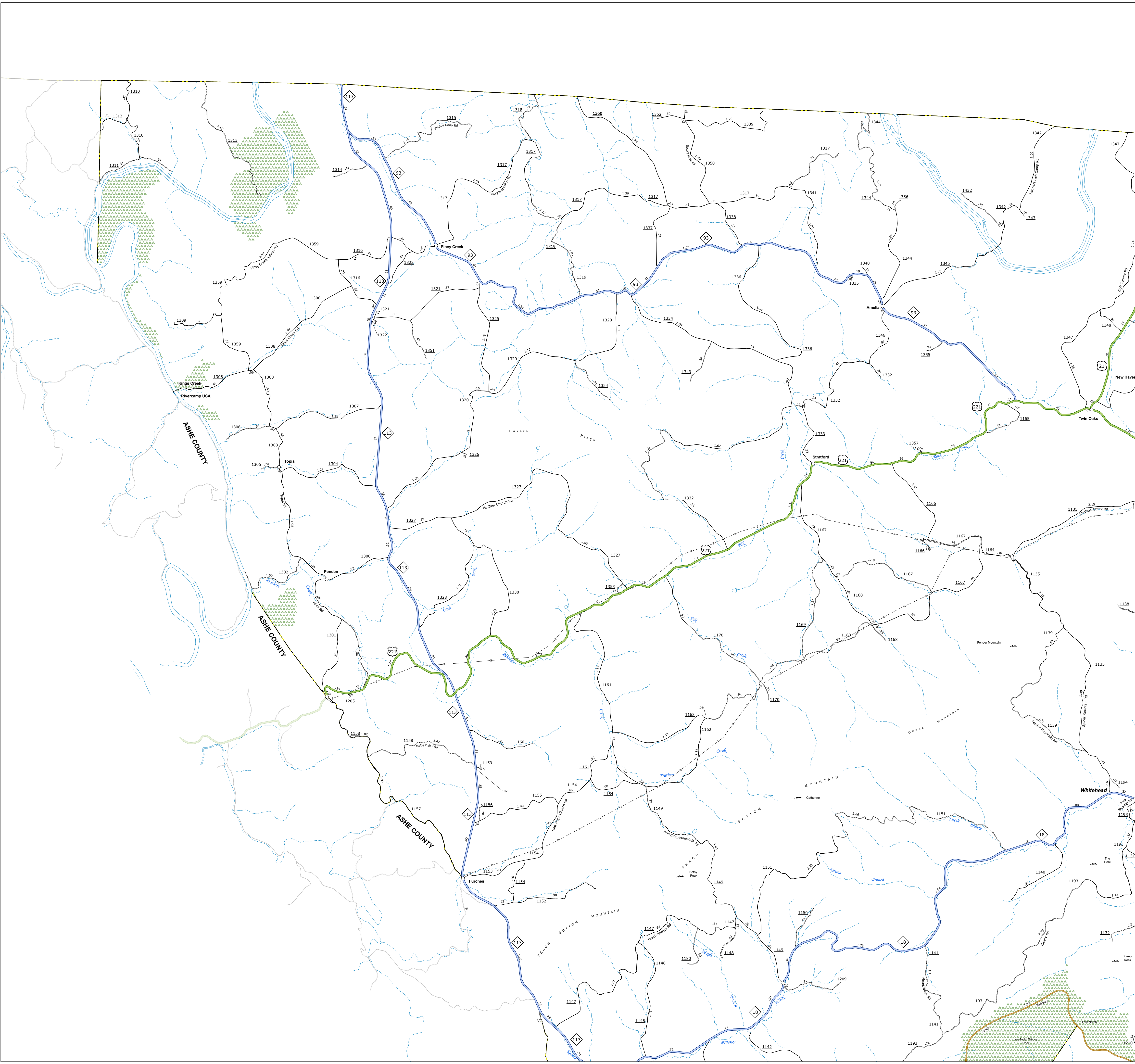
SCALE
0 1 MILES

NORTH CAROLINA PLANE COORDINATE SYSTEM
LAMBERT CONFORMAL CONIC PROJECTION

SHEET 2 of 3


TERMS OF USE: The Mapping Section's goal is to provide the most accurate and current information possible. Map data is compiled from the data provided by the North Carolina Department of Transportation and is not liable for any errors in the map data. The original copies of this map or additional map products, visit <http://www.ncdot.gov/transportation/Mapping/Products/Maps.aspx>.

COURTESY OF THE NORTH CAROLINA DEPARTMENT OF TRANSPORTATION
NORTH CAROLINA PLANE COORDINATE SYSTEM
LAMBERT CONFORMAL CONIC PROJECTION
DIVISION 11 DISTRICT 1 ALLEGHANY COUNTY NORTH CAROLINA FIPS 005



LEGEND

- INTERSTATE
- US
- NC
- Divided Hwy
- Undivided Hwy
- BLUE RIDGE PARKWAY
- UNPAVED SURFACED ROAD
- HARD SURFACED ROAD
- NON-SYSTEM ROAD
- PROVISIONALLY DRAWN ROAD
- PROJECTED LOCATION
- INTERSECTION DISTANCE
- STANDARD ROAD BRIDGE
- RAILROAD BRIDGE
- DRAW SPAN ON BRIDGE
- PEDESTRIAN BRIDGE
- PEDESTRIAN WALKWAY
- PEDESTRIAN UNDERPASS
- VEHICULAR UNDERPASS
- TUNNEL
- CULVERT
- PIPE
- INTERSTATE HIGHWAY
- U.S. NUMBERED HIGHWAY
- N.C. NUMBERED HIGHWAY
- U.S. NUMBERED BICYCLE ROUTE
- N.C. NUMBERED BICYCLE ROUTE
- INTERSTATE INTERCHANGE NUMBER
- SECONDARY ROAD NUMBER
- UTILITY LINES
- RAILROAD LINE
- RAILROAD STATION
- INSET AREA
- STATE LINE
- COUNTY LINE
- SMOOTHED URBAN BOUNDARIES
- CITY LIMITS
- FERRY ROUTE AND RAMP
- NARROW CREEK OR STREAM
- WIDE RIVER OR CREEK
- RESERVOIR, POND OR LAKE W/ ISLAND
- DAM OR DAM WITH LOCK
- WATERFALL
- SWAMP
- COMMUNITY
- COUNTY SEAT
- SCHOOL
- HOSPITAL
- COAST GUARD STATION
- CHURCH
- CHURCH WITH CEMETERY
- CEMETERY
- PATROL STATION
- CORRECTION OR PENAL INSTITUTION
- QUARRY
- MINE OR PIT
- HIGHWAY GARAGE OR MAINT. YARD
- HIGHWAY DIV. OR DIST. OFFICE
- MILITARY POST
- WEIGH STATION
- FARMGROUNDS
- HISTORICAL SITE
- POINTS OF INTEREST
- POST OFFICE
- STATE FOREST
- LIGHTHOUSE
- MOUNTAIN SUMMIT
- MOUNTAIN GAP
- OVERLOOK
- REST AREA
- VISITOR CTR REST AREA
- WELCOME CTR REST AREA
- AIRPORT
- MILITARY AIRPORT
- NATIONAL / STATE FOREST BOUNDARY
- WILDLIFE REFUGE
- NATIONAL / STATE PARK BOUNDARY
- GAME LANDS BOUNDARY
- MILITARY RESERVATION BOUNDARY
- INDIAN RESERVATION BOUNDARY



ALLEGHANY COUNTY
NORTH CAROLINA

PREPARED BY THE
NORTH CAROLINA DEPARTMENT OF TRANSPORTATION
OPERATIONS PROGRAM MANAGEMENT UNIT - MAPPING SECTION
IN COOPERATION WITH THE
U.S. DEPARTMENT OF TRANSPORTATION
FEDERAL HIGHWAY ADMINISTRATION

