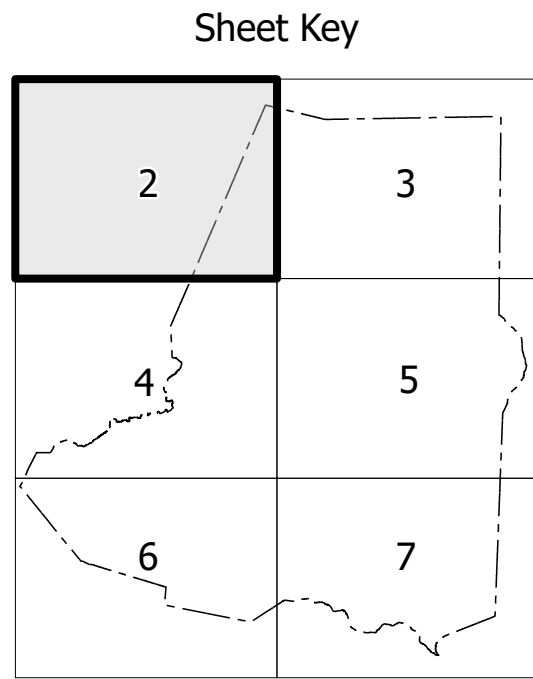


The Mapping Services Unit is to provide the most accurate and current information possible. Map data is compiled from numerous sources with varying dates of publication and map accuracy standards. As a result, the accuracy of the map cannot be guaranteed. The user is advised to use the map for general information only and not for navigation or other critical purposes. The user is advised to use the map for general information only and not for navigation or other critical purposes. The user is advised to use the map for general information only and not for navigation or other critical purposes.

COPIES OF THIS MAP ARE AVAILABLE TO THE PUBLIC AT NO CHARGE. FOR INFORMATION, CONTACT: North Carolina Department of Transportation, Planning and Design Division, 100 North Salisbury Street, Raleigh, NC 27603. (919) 884-8800.



- LEGEND
- INTERSTATE US NC Divided Hwy Undivided Hwy
 - BLUE RIDGE PARKWAY
 - UNIMPROVED SURFACED ROAD
 - HARD SURFACED ROAD
 - NON-SYSTEM ROAD
 - PROVISIONALLY DRAWN ROAD
 - PROTECTED LOCATION
 - INTERSECTION DISTANCE
 - STANDARD ROAD BRIDGE
 - RAILROAD BRIDGE
 - DRAW SPAN ON BRIDGE
 - PEDSTRIAN BRIDGE
 - PEDSTRIAN WALKWAY
 - PEDSTRIAN UNDERPASS
 - VEHICLE UNDERPASS
 - TUNNEL
 - CULVERT
 - WYE
 - INTERSTATE HIGHWAY
 - U.S. NUMBERED HIGHWAY
 - U.S. NUMBERED HIGHWAY
 - U.S. NUMBERED BI-CYCLE ROUTE
 - N.C. NUMBERED BI-CYCLE ROUTE
 - INTERSTATE INTERCHANGE NUMBER
 - SECONDARY ROAD NUMBER
 - UTILITY LINES
 - RAILROAD LINE
 - RAILROAD STATION
 - INLET AREA
 - STATE LINE
 - COUNTY LINE
 - CITY LIMITS
 - FERRY ROUTE
 - NARROW CREEK OR STREAM
 - WIDE RIVER OR CREEK
 - RESERVOIR, POND OR LAKE W/ ISLAND
 - DAM OR DAM WITH LOCK
 - WATERFALL
 - SWAMP
 - CORPORATE, TOWN OR CITY CENTER
 - COUNTY SEAT
 - SCHOOL
 - COLLEGE OR UNIVERSITY
 - HOSPITAL
 - COAST GUARD STATION
 - CHURCH
 - CHURCH WITH CEMETERY
 - CEMETERY
 - POLICE STATION
 - CORRECTIONAL INSTITUTION
 - QUARRY
 - WIND OR PET
 - HIGHWAY GARAGE OR MAINT. YARD
 - HIGHWAY DIV. OR DIST. OFFICE
 - MILITARY POST
 - WEIGH STATION
 - PARAGLIDING
 - HISTORICAL SITE
 - POINT OF INTEREST
 - STATE FOREST
 - LOFT BRIDGE
 - MOUNTAIN SUMMIT
 - OVERLOOK
 - REST AREA
 - VISITOR CENTER AREA
 - WELCOME CENTER AREA
 - AIRPORT
 - MILITARY AIRPORT
 - WILDLIFE REFUGE
 - NATIONAL STATE PARK BOUNDARY
 - WILDLIFE REFUGE
 - NATIONAL STATE PARK BOUNDARY
 - GAME LANDS BOUNDARY
 - MILITARY RESERVATION BOUNDARY
 - INDIAN RESERVATION BOUNDARY



PREPARED BY THE
NORTH CAROLINA DEPARTMENT OF TRANSPORTATION
OPERATIONS PROGRAM MANAGEMENT UNIT - MAPPING SECTION
IN COOPERATION WITH THE
U.S. DEPARTMENT OF TRANSPORTATION
FEDERAL HIGHWAY ADMINISTRATION

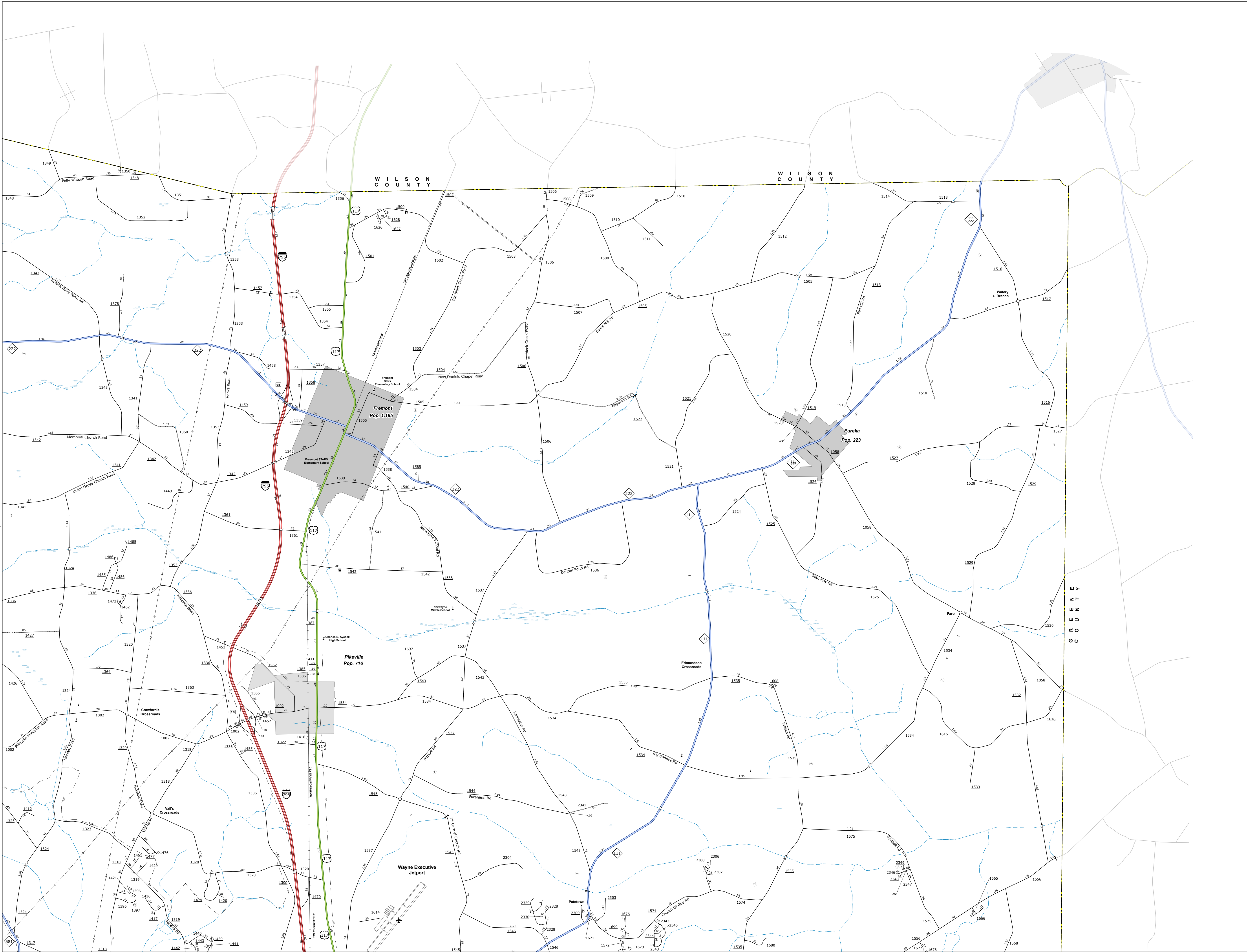
SCALE

1 0 1 MILES

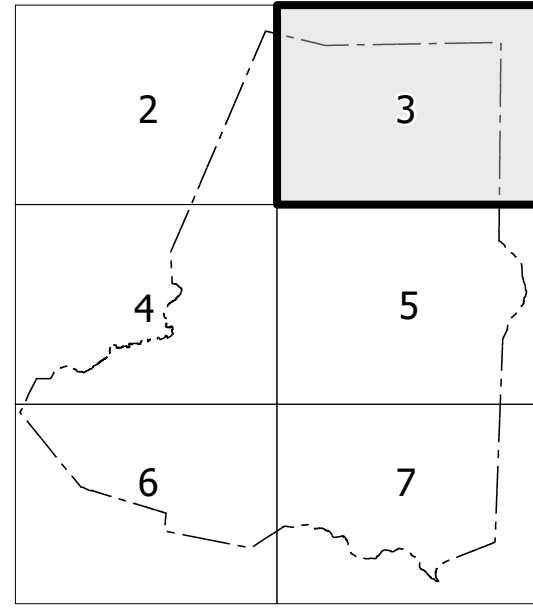
NORTH CAROLINA PLANE COORDINATE SYSTEM
LAMBERT CONFORMAL CONIC PROJECTION

The Mapping Services Unit is to provide the most accurate and current information possible. Map data is compiled from numerous sources with varying dates of publication and map accuracy standards. As a result, the accuracy of the map cannot be guaranteed. The user is advised to use the map for general information only and not for navigation or other critical purposes. For additional information or contact, please call (919) 855-1400.

COPIES OF THIS MAP ARE AVAILABLE TO THE PUBLIC AT NO CHARGE. FOR INFORMATION, CONTACT: (919) 855-1400. This information is provided for informational purposes only and is not intended to be used for navigation or other critical purposes. For additional information or contact, please call (919) 855-1400.



Sheet Key



LEGEND

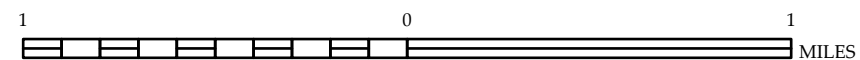
- INTERSTATE: US (solid red line), NC (dashed red line), Divided Hwy (solid blue line), Undivided Hwy (dashed blue line)
- BLUE RIDGE PARKWAY (solid blue line)
- UNIMPAVED/IMPAVED ROAD (solid black line)
- HARD SURFACED ROAD (solid black line)
- NON-SYSTEM ROAD (dashed black line)
- PROVISIONALLY DRAWN ROAD (dashed black line)
- PROTECTED LOCATION (dashed black line)
- INTERSECTION/INTERCHANGE (solid black line)
- STANDARD ROAD BRIDGE (solid black line)
- RAILROAD BRIDGE (solid black line)
- DRAW SPAN ON BRIDGE (solid black line)
- PEDESTRIAN BRIDGE (solid black line)
- PEDESTRIAN WALKWAY (solid black line)
- PEDESTRIAN UNDERPASS (solid black line)
- VEHICLE UNDERPASS (solid black line)
- TUNNEL (solid black line)
- ELEVATED (solid black line)
- INTERSTATE HIGHWAY (solid black line)
- U.S. NUMBERED HIGHWAY (solid black line)
- U.S. NUMBERED HIGHWAY (solid black line)
- U.S. NUMBERED BI-CYCLE ROUTE (solid black line)
- N.C. NUMBERED BI-CYCLE ROUTE (solid black line)
- INTERSTATE INTERCHANGE NUMBER (solid black line)
- SECONDARY ROAD NUMBER (solid black line)
- UTILITY LINES (solid black line)
- RAILROAD LINE (solid black line)
- RAILROAD STATION (solid black line)
- INLET AREA (solid black line)
- STATE LINE (solid black line)
- COUNTY LINE (solid black line)
- CITY LIMITS (solid black line)
- FERRY ROUTE (solid black line)
- NARROW CREEK OR STREAM (solid black line)
- WIDE RIVER OR CREEK (solid black line)
- RESERVOIR, POND OR LAKE W/ ISLAND (solid black line)
- DAM OR DAM WITH LOCK (solid black line)
- WATERFALL (solid black line)
- SWAMP (solid black line)
- CORPORATE TOWN OR CITY CENTER (solid black line)
- COUNTY SEAT (solid black line)
- SCHOOL (solid black line)
- COLLEGE OR UNIVERSITY (solid black line)
- HOSPITAL (solid black line)
- COAST GUARD STATION (solid black line)
- CHURCH (solid black line)
- CHURCH WITH CEMETERY (solid black line)
- CEMETERY (solid black line)
- POLICE STATION (solid black line)
- CORRECTIONAL INSTITUTION (solid black line)
- QUARRY (solid black line)
- KIND OR PET (solid black line)
- HIGHWAY GARAGE OR MAINT. YARD (solid black line)
- ROADWAY DIV. OR DIST. OFFICE (solid black line)
- MILITARY POST (solid black line)
- WEIGH STATION (solid black line)
- FAIRGROUNDS (solid black line)
- HISTORICAL SITE (solid black line)
- POINT OF INTEREST (solid black line)
- STATE FOREST (solid black line)
- LIGHT HOUSE (solid black line)
- MOUNTAIN SUMMIT (solid black line)
- OVERLOOK (solid black line)
- REST AREA (solid black line)
- VISITOR CENTER AREA (solid black line)
- WELCOME CENTER AREA (solid black line)
- AIRPORT (solid black line)
- MILITARY AIRPORT (solid black line)
- WATERPORT (solid black line)
- NATIONAL STATE FOREST BOUNDARY (solid black line)
- WILDLIFE REFUGE (solid black line)
- NATIONAL STATE PARK BOUNDARY (solid black line)
- GAME LANDS BOUNDARY (solid black line)
- MILITARY RESERVATION BOUNDARY (solid black line)
- INDIAN RESERVATION BOUNDARY (solid black line)



WAYNE COUNTY
NORTH CAROLINA

PREPARED BY THE
NORTH CAROLINA DEPARTMENT OF TRANSPORTATION
OPERATIONS PROGRAM MANAGEMENT UNIT - MAPPING SECTION
IN COOPERATION WITH THE
U.S. DEPARTMENT OF TRANSPORTATION
FEDERAL HIGHWAY ADMINISTRATION

SCALE



NORTH CAROLINA PLANE COORDINATE SYSTEM
LAMBERT CONFORMAL CONIC PROJECTION

COPIES OF THIS MAP ARE AVAILABLE
TO THE PUBLIC AT NOMINAL COST:
mappingsupport@ncdot.gov
[https://connect.ncdot.gov/resources/
State-Mapping/Pages/Ordering-Maps.aspx](https://connect.ncdot.gov/resources/State-Mapping/Pages/Ordering-Maps.aspx)
(919) 834-6480

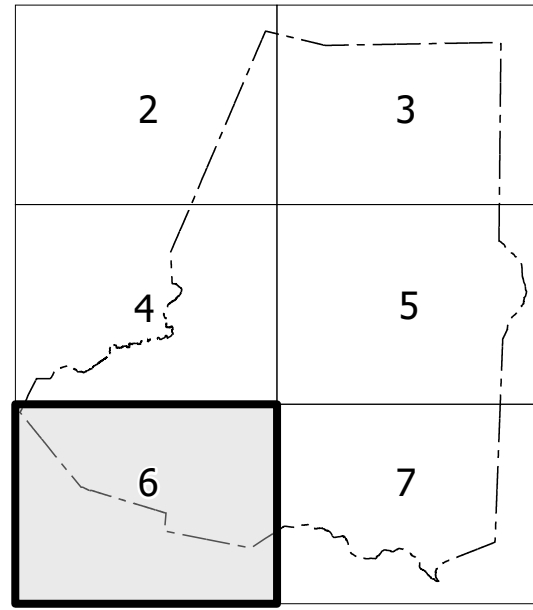


The Mapping Services Unit is to provide the most accurate and current information possible. Map data is compiled from numerous sources with varying dates of publication and map accuracy standards. As a result, the accuracy of the map cannot be guaranteed. Users are advised to use the map for general information only and not for navigation or other critical purposes. For additional information, please contact the Mapping Services Unit at (919) 855-5480.

COPIES OF THIS MAP ARE AVAILABLE TO THE PUBLIC AT NO CHARGE. For more information, please contact the Mapping Services Unit at (919) 855-5480.



Sheet Key



LEGEND

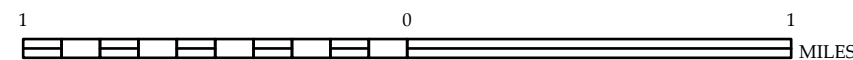
- INTERSTATE US NC Divided Hwy Undivided Hwy
- BLUE RIDGE PARKWAY
- UNIMPROVED/UNPAVED ROAD
- HIGHWAY RIGHT-OF-WAY
- NON-SYSTEM ROAD
- PROPOSEDLY DRAIN ROAD
- PROTECTED LOCATION
- INTERSECTION DISTANCE
- STANDARD ROAD BRIDGE
- RAILROAD BRIDGE
- DRAW SPAN ON BRIDGE
- FEET/THRU BRIDGE
- FEET/THRU WALKWAY
- FEET/THRU UNDERPASS
- VEHICLE UNDERPASS
- TUNNEL
- ELEVATION
- INTERSTATE HIGHWAY
- U.S. NUMBERED HIGHWAY
- U.S. NUMBERED HIGHWAY
- U.S. NUMBERED BI-CYCLE ROUTE
- U.S. NUMBERED BI-CYCLE ROUTE
- INTERSTATE INTERCHANGE NUMBER
- SECONDARY ROAD NUMBER
- UTILITY LINES
- RAILROAD LINE
- RAILROAD STATION
- INLET AREA
- STATE LINE
- COUNTY LINE
- CITY LIMITS
- FERRY ROUTE
- NARROW CREEK OR STREAM
- WIDE RIVER OR CREEK
- RESERVOIR, POND OR LAKE W/ ISLAND
- DAM OR DAM WITH LOCK
- WATERFALL
- SWAMP
- COMMUNITY, TOWN OR CITY CENTER
- COUNTY SEAT
- SCHOOL
- COLLEGE OR UNIVERSITY
- HOSPITAL
- COAST GUARD STATION
- CHURCH
- CHURCH WITH CEMETERY
- CEMETERY
- POLICE STATION
- CORRECTIONAL INSTITUTION
- QUARRY
- CRUISE OR FET
- HIGHWAY GARAGE OR MAINT. YARD
- ROADWAY DIV. OR DIST. OFFICE
- MILITARY POST
- WEIGH STATION
- FOREIGNERS
- HISTORICAL SITE
- POINT OF INTEREST
- STATE FOREST
- LIGHT HOUSE
- MOUNTAIN SUMMIT
- OVERLOOK
- REST AREA
- VISITOR CENTER AREA
- WELCOME CENTER AREA
- AIRPORT
- MILITARY AIRPORT
- WILDLIFE REFUGE
- NATIONAL STATE PARK BOUNDARY
- GAME LANDS BOUNDARY
- MILITARY RESERVATION BOUNDARY
- INDIAN RESERVATION BOUNDARY



WAYNE COUNTY NORTH CAROLINA

PREPARED BY THE
NORTH CAROLINA DEPARTMENT OF TRANSPORTATION
OPERATIONS PROGRAM MANAGEMENT UNIT - MAPPING SECTION
IN COOPERATION WITH THE
U.S. DEPARTMENT OF TRANSPORTATION
FEDERAL HIGHWAY ADMINISTRATION

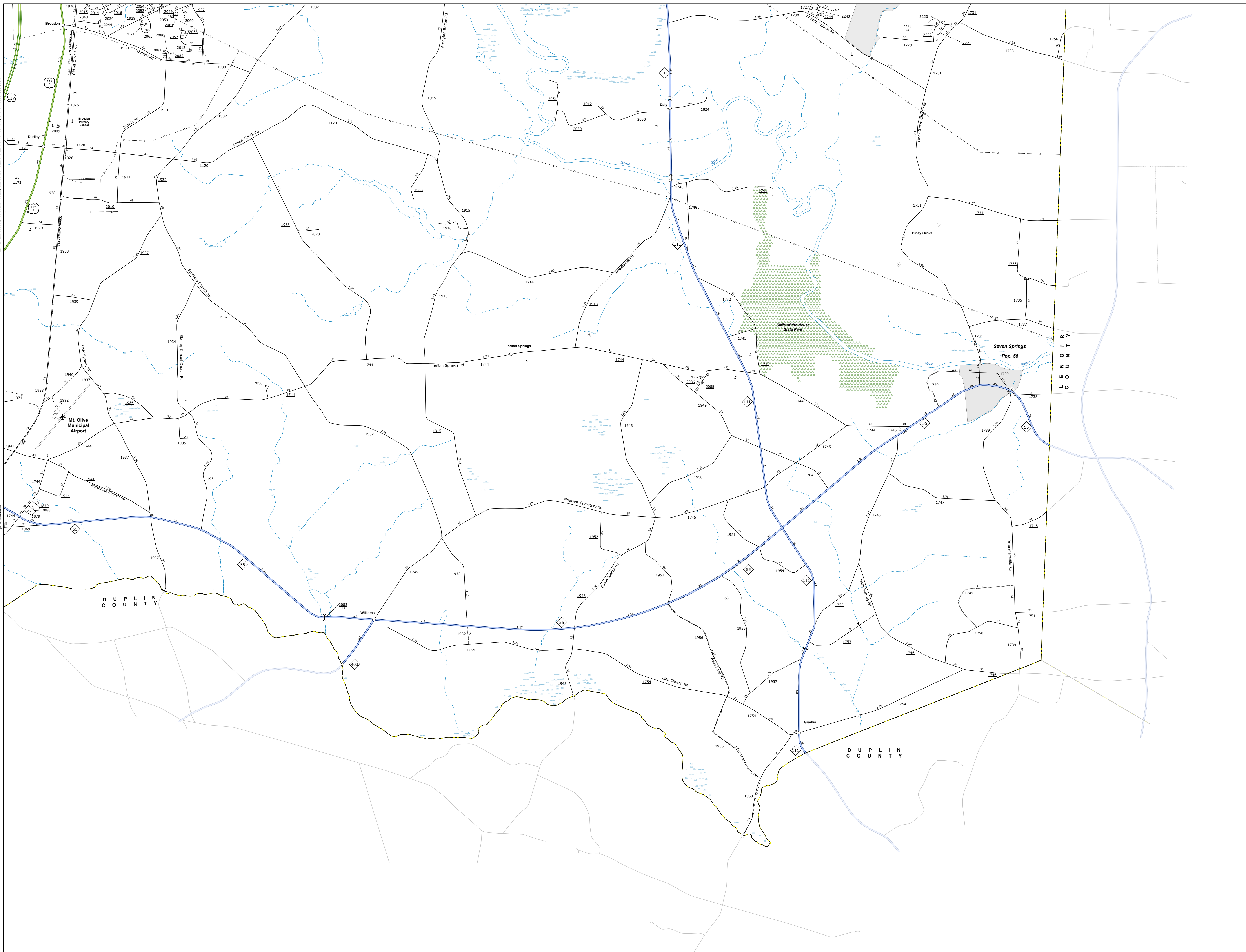
SCALE



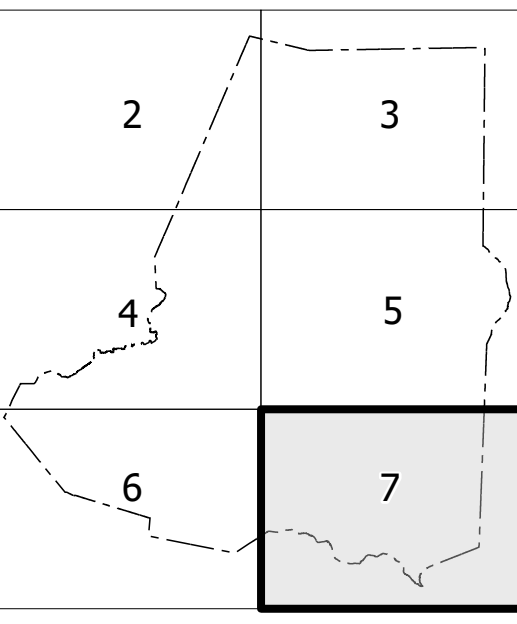
NORTH CAROLINA PLANE COORDINATE SYSTEM
LAMBERT CONFORMAL CONIC PROJECTION

The Mapping Services Unit is to provide the most accurate and current information possible. Map data is compiled from numerous sources with varying dates of publication and map accuracy standards. As a result, the accuracy of the map cannot be guaranteed. The data is current as of the date of publication. For additional information and to view the data source, please contact the Mapping Services Unit at (919) 835-5480.

COPIES OF THIS MAP ARE AVAILABLE TO THE PUBLIC AT NO CHARGE. FOR INFORMATION, CONTACT: (919) 835-5480


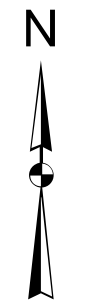


Sheet Key



LEGEND

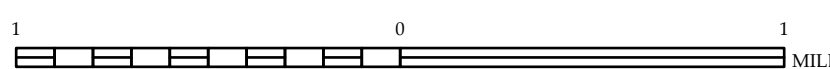
- INTERSTATE US NC
- Decided Hwy
- Undecided Hwy
- BLUE RIDGE PARKWAY
- UNIMPROVED/IMPROVED ROAD
- HARD SURFACED ROAD
- NON-SYSTEM ROAD
- PROPORTIONALLY DRAWN ROAD
- PROTECTED LOCATION
- INTERSECTION/INTERCHANGE
- STANDARD ROAD BRIDGE
- RAILROAD BRIDGE
- DRAW SPAN ON BRIDGE
- PEDESTRIAN BRIDGE
- PEDESTRIAN WALKWAY
- PEDESTRIAN UNDERPASS
- VEHICLE UNDERPASS
- TUNNEL
- CULVERT
- WYE
- INTERSTATE HIGHWAY
- U.S. NUMBERED HIGHWAY
- U.S. NUMBERED BI-CYCLE ROUTE
- N.C. NUMBERED BI-CYCLE ROUTE
- INTERSTATE INTERCHANGE NUMBER
- SECONDARY ROAD NUMBER
- UTILITY LINES
- RAILROAD LINE
- RAILROAD STATION
- INLET AREA
- STATE LINE
- COUNTY LINE
- CITY LIMITS
- FERRY ROUTE
- NARROW CREEK OR STREAM
- WIDE RIVER OR CREEK
- RESERVOIR, POND OR LAKE W/ ISLAND
- DAM OR DAM WITH LOCK
- WATERFALL
- SWAMP
- CORPORATE, TOWN OR CITY CENTER
- COUNTY SEAT
- SCHOOL
- COLLEGE OR UNIVERSITY
- HOSPITAL
- COAST GUARD STATION
- CHURCH
- CHURCH WITH CEMETERY
- CEMETERY
- POLICE STATION
- CORRECTIONAL INSTITUTION
- QUARRY
- KIND OR PET
- HIGHWAY GARAGE OR MAINT. YARD
- HIGHWAY DIV. OR DIST. OFFICE
- MILITARY POST
- WEIGH STATION
- PARAGLIDING
- HISTORICAL SITE
- POINT OF INTEREST
- STATE FOREST
- LIGHT HOUSE
- MOUNTAIN SUMMIT
- OVERLOOK
- REST AREA
- VISITOR CENTER AREA
- WELCOME CENTER AREA
- AIRPORT
- MILITARY AIRPORT
- WELLS
- NATIONAL STATE FOREST BOUNDARY
- WILDLIFE REFUGE
- NATIONAL STATE PARK BOUNDARY
- GAME LANDS BOUNDARY
- MILITARY RESERVATION BOUNDARY
- INDIAN RESERVATION BOUNDARY



WAYNE COUNTY NORTH CAROLINA

PREPARED BY THE
NORTH CAROLINA DEPARTMENT OF TRANSPORTATION
OPERATIONS PROGRAM MANAGEMENT UNIT - MAPPING SECTION
IN COOPERATION WITH THE
U.S. DEPARTMENT OF TRANSPORTATION
FEDERAL HIGHWAY ADMINISTRATION

SCALE



NORTH CAROLINA PLANE COORDINATE SYSTEM
LAMBERT CONFORMAL CONIC PROJECTION