

LEGEND

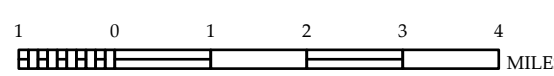
- INTERSTATE US NC Divided Hwy Undivided Hwy
- BLUE HIGH PARKWAY
- UNPAVED SURFACED ROAD
- HARD SURFACED ROAD
- NON-SYSTEM ROAD
- PROVISIONALLY DRAWN ROAD
- PROPOSED LOCATION
- INTERSECTION DISTANCE
- STANDARD ROAD BRIDGE
- RAILROAD BRIDGE
- DRAW SINK ON BRIDGE
- PEDESTRIAN BRIDGE
- PEDESTRIAN WALKWAY
- PEDESTRIAN UNDERPASS
- VEHICULAR UNDERPASS
- TUNNEL
- CULVERT
- PIPE
- INTERSTATE HIGHWAY
- U.S. NUMBERED HIGHWAY
- N.C. NUMBERED HIGHWAY
- U.S. NUMBERED BICYCLE ROUTE
- N.C. NUMBERED BICYCLE ROUTE
- INTERSTATE INTERCHANGE NUMBER
- SECONDARY ROAD NUMBER
- UTILITY LINES
- RAILROAD LINE
- RAILROAD STATION
- POST AREA
- STATE LINE
- COUNTY LINE
- CITY LIMITS
- FERRY ROUTE
- NARROW CREEK OR STREAM
- WIDE RIVER OR CREEK
- RESERVOIR, POND OR LAKE W/ ISLAND
- DAM OR DAM WITH LOCK
- WATERFALL
- SWAMP
- COMMUNITY
- COUNTY SEAT
- SCHOOL
- COLLEGE OR UNIVERSITY
- HOSPITAL
- COAST GUARD STATION
- CHURCH
- CHURCH WITH CEMETERY
- CEMETERY
- PATROL STATION
- CORRECTION OR PENAL INSTITUTION
- QUARRY
- MINE OR PIT
- HIGHWAY GARAGE OR MAINT. YARD
- HIGHWAY DIV. OR DIST. OFFICE
- MILITARY POST
- WEIGH STATION
- FAIRGROUNDS
- HISTORICAL SITE
- POINTS OF INTEREST
- LIGHTHOUSE
- MOUNTAIN SUMMIT
- OVERLOOK
- REST AREA
- VISITOR CENTER AREA
- WELCOME CENTER AREA
- AIRPORT
- MILITARY AIRPORT
- HELIPORT



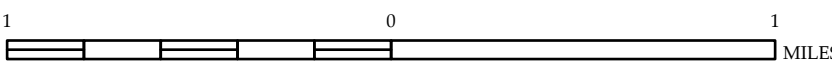
PERQUIMANS COUNTY  
NORTH CAROLINA

PREPARED BY THE  
NORTH CAROLINA DEPARTMENT OF TRANSPORTATION  
OPERATIONS PROGRAM MANAGEMENT UNIT - MAPPING SECTION  
IN COOPERATION WITH THE  
U.S. DEPARTMENT OF TRANSPORTATION  
FEDERAL HIGHWAY ADMINISTRATION

SCALE



SCALE FOR ENLARGEMENTS



NORTH CAROLINA PLANE COORDINATE SYSTEM  
LAMBERT CONFORMAL CONIC PROJECTION

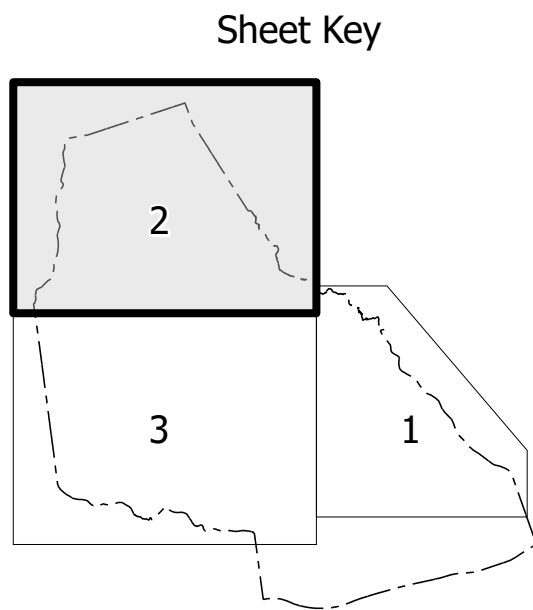
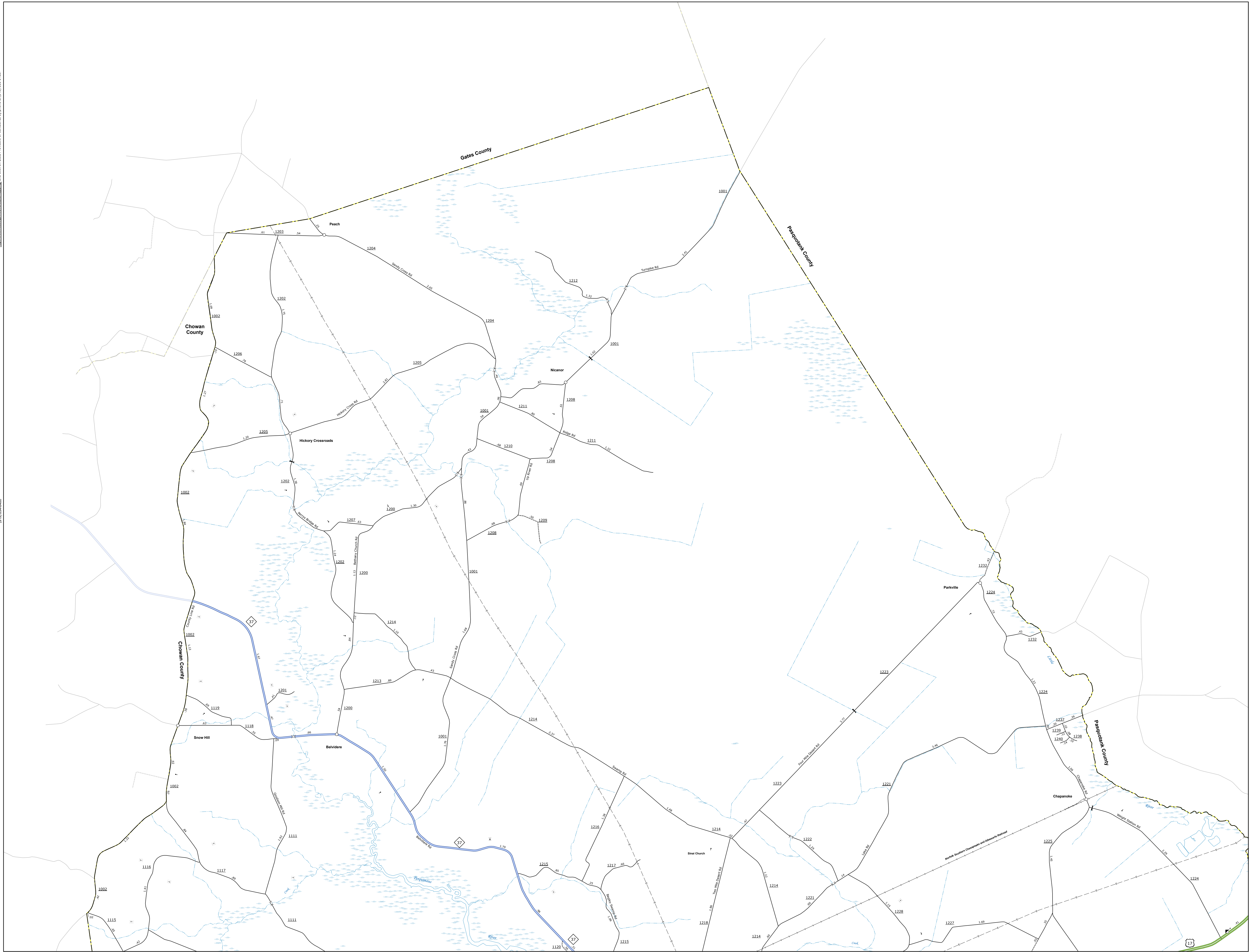
SHEET 1 OF 3

COPIES OF THIS MAP ARE AVAILABLE  
TO THE PUBLIC AT NOMINAL COST:  
[mapsupport@ncdot.gov](mailto:mapsupport@ncdot.gov)  
<https://connect.ncdot.gov/resources/State-Mapping/Pages/Ordering-Maps.aspx>  
(919) 834-8480


The Mapping Section's goal is to provide the most accurate and current information possible. Map data is compiled from numerous sources with varying dates of publication and map accuracy standards. As a result, the accuracy, currency and completeness of the data provided will vary. This map includes state-maintained roads and important non-system roads.  
The information shown on this map was last updated in June 2023. For additional information, visit <http://www.ncdot.gov/travel/interstate/mapping>, and click on Data Providers or contact us by phone at (919) 834-8480.

The Mapping Services Unit is to provide the most accurate and current information possible. Map data is compiled from numerous sources with varying dates of publication and map accuracy standards. As a result, the accuracy of the map cannot be guaranteed. The user is advised to use the map for general information only and not for navigation or other critical purposes. For additional information or contact, call (919) 835-1440.

COPIES OF THIS MAP ARE AVAILABLE TO THE PUBLIC AT NO CHARGE. FOR INFORMATION, CONTACT: North Carolina Department of Transportation, Planning and Mapping Section, 100 North Salisbury Street, Raleigh, NC 27603. (919) 835-1440.

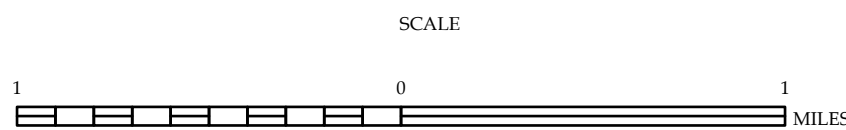


- LEGEND**
- INTERSTATE US NC Divided Hwy Undivided Hwy
  - BLVD PARKWAY
  - UNPAVED SURFACE ROAD
  - HARD SURFACED ROAD
  - NON-SYSTEM ROAD
  - PROVISIONALLY DRAWN ROAD
  - PROJECTED LOCATION
  - INTERSECTION DISTANCE
  - STANDARD ROAD BRIDGE
  - RAILROAD BRIDGE
  - DRUM SPAN OR BRIDGE
  - PEDESTRIAN WALKWAY
  - PEDESTRIAN BRIDGE
  - VEHICULAR UNDERPASS
  - TUNNEL
  - CULVERT
  - PIPE
  - INTERSTATE HIGHWAY
  - U.S. NUMBERED HIGHWAY
  - N.C. NUMBERED HIGHWAY
  - U.S. NUMBERED BICYCLE ROUTE
  - N.C. NUMBERED BICYCLE ROUTE
  - INTERSTATE INTERCHANGE NUMBER
  - SECONDARY ROAD NUMBER
  - UTILITY LINES
  - RAILROAD LINE
  - RAILROAD STATION
  - INSET AREA
  - SCALE LINE
  - COUNTY LINE
  - CITY LIMITS
  - FERRY ROUTE
  - NARROW CREEK OR STREAM
  - WIDE RIVER OR CREEK
  - RESERVOIR, POND OR LAKE W/ ISLAND
  - DAM OR DAM WITH LOCK
  - NATURAL
  - SWAMP
  - COMMUNITY
  - COUNTY SEAT
  - SCHOOL
  - HOSPITAL
  - COLLEGE OR UNIVERSITY
  - COAST GUARD STATION
  - CHURCH
  - CHURCH WITH CEMETERY
  - CEMETERY
  - POLICE STATION
  - CORRECTION OR PENAL INSTITUTION
  - QUARRY
  - MINE OR PIT
  - HIGHWAY GARAGE OR MAINT. YARD
  - HIGHWAY DIV. OR DIST. OFFICE
  - MILITARY POST
  - WEIGH STATION
  - FARM BOUNDS
  - HISTORICAL SITE
  - POINTS OF INTEREST
  - LIGHTHOUSE
  - MOUNTAIN SUMMIT
  - DIVER LOOK
  - REST AREA
  - VISITOR CENTER AREA
  - WELCOME CENTER AREA
  - AIRPORT
  - MILITARY AIRPORT
  - HILLOUT
  - NATIONAL / STATE FOREST BOUNDARY
  - WILDLIFE REFUGE
  - NATIONAL / STATE PARK BOUNDARY
  - GAME LANDS BOUNDARY
  - MILITARY RESERVATION BOUNDARY
  - INDIAN RESERVATION BOUNDARY



## PERQUIMANS COUNTY NORTH CAROLINA

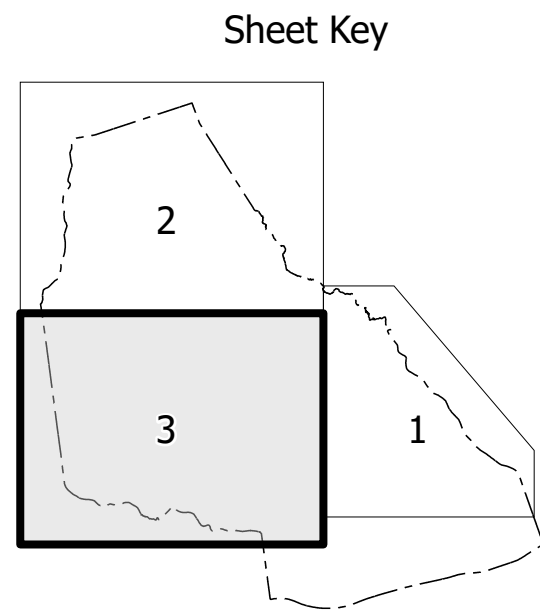
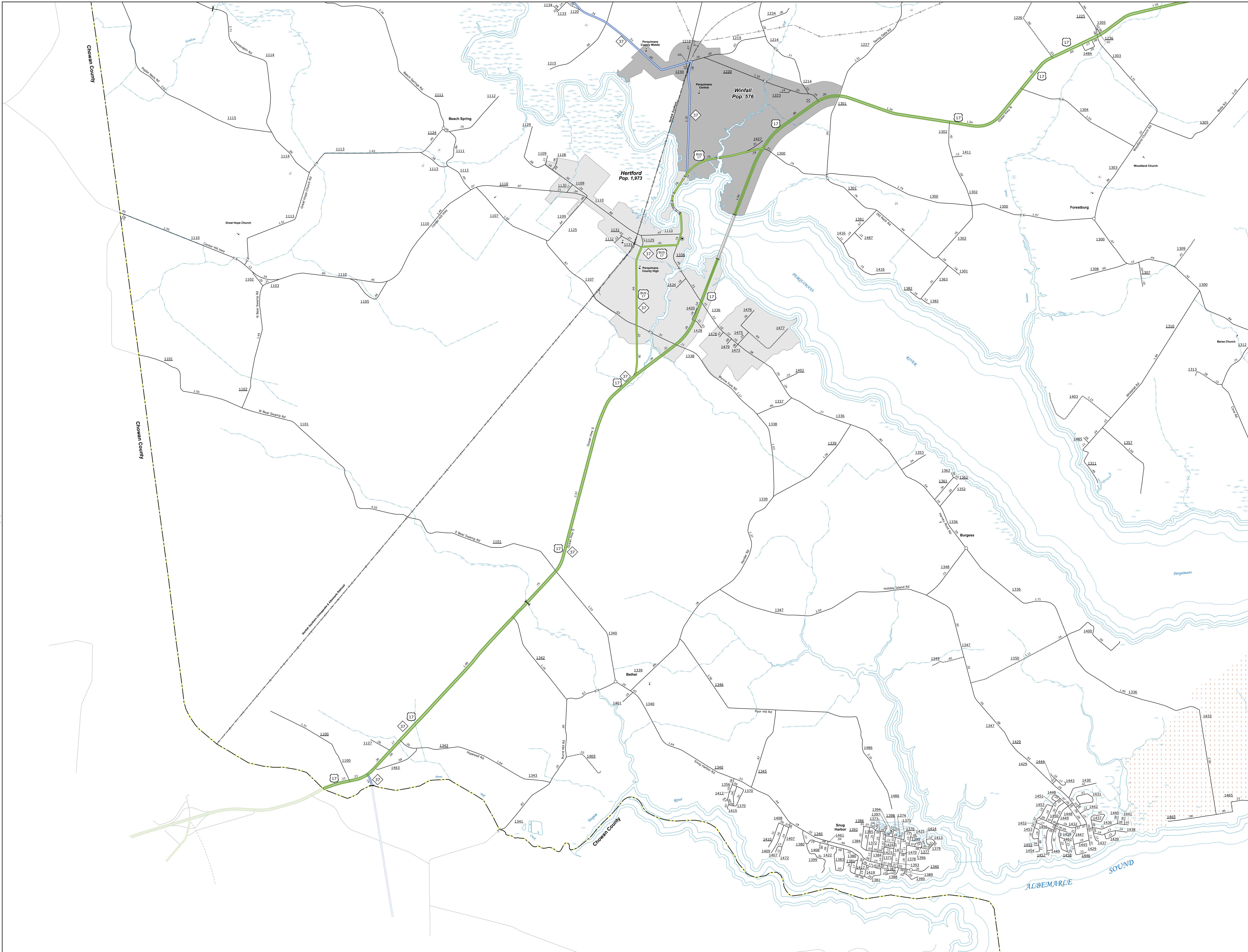
PREPARED BY THE  
NORTH CAROLINA DEPARTMENT OF TRANSPORTATION  
OPERATIONS PROGRAM MANAGEMENT UNIT - MAPPING SECTION  
IN COOPERATION WITH THE  
U.S. DEPARTMENT OF TRANSPORTATION  
FEDERAL HIGHWAY ADMINISTRATION




NORTH CAROLINA PLANE COORDINATE SYSTEM  
LAMBERT CONFORMAL CONIC PROJECTION

The Mapping Section's goal is to provide the most accurate and current information possible. Map data is compiled from numerous sources with varying dates of publication and map accuracy standards. As a result, the accuracy of the map cannot be guaranteed. The Mapping Section is not responsible for any errors or omissions on the map and does not warrant the accuracy of the information provided. The Mapping Section is not responsible for any errors or omissions on the map and does not warrant the accuracy of the information provided.

COPIES OF THIS MAP ARE AVAILABLE TO THE PUBLIC AT NO CHARGE. FOR INFORMATION, CONTACT THE NORTH CAROLINA DEPARTMENT OF TRANSPORTATION, OPERATIONS PROGRAM MANAGEMENT UNIT - MAPPING SECTION, 100 SOUTH GATEWAY DRIVE, RALEIGH, NC 27603. (919) 882-8800.

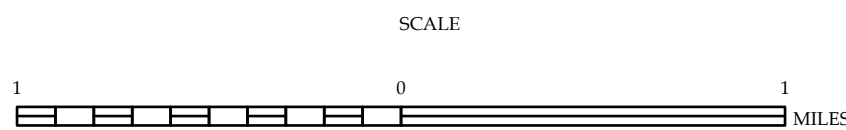


- LEGEND**
- INTERSTATE - US (thick red line), NC (thin red line), Divided Hwy (dashed blue line), Undivided Hwy (solid blue line)
  - BLUE RIDGE PARKWAY (thick blue line)
  - INNOVATIVE SUBSIDIZED ROAD (dashed blue line)
  - HARD SURFACED ROAD (solid black line)
  - PROVINCIALITY DRAWN ROAD (dashed black line)
  - PROJECTED LOCATION (dashed black line)
  - INTERSECTION DISTANCE (dashed black line)
  - STANDARD ROAD - BRIDGE (solid black line with bridge symbol)
  - DRUM SPAN OR BRIDGE (solid black line with bridge symbol)
  - PEDESTRIAN WALKWAY (dashed black line with pedestrian symbol)
  - PEDESTRIAN UNDERPASS (dashed black line with pedestrian symbol)
  - VEHICULAR UNDERPASS (dashed black line with vehicle symbol)
  - TUNNEL (solid black line with tunnel symbol)
  - CULVERT (solid black line with culvert symbol)
  - PIPE (solid black line with pipe symbol)
  - INTERSTATE HIGHWAY (thick red line with shield symbol)
  - U.S. NUMBERED HIGHWAY (thick red line with shield symbol)
  - N.C. NUMBERED HIGHWAY (thin red line with shield symbol)
  - U.S. NUMBERED BICYCLE ROUTE (thick red line with bicycle symbol)
  - N.C. NUMBERED BICYCLE ROUTE (thin red line with bicycle symbol)
  - INTERSTATE INTERCHANGE NUMBER (thick red line with shield symbol)
  - SECONDARY ROAD NUMBER (thin red line with shield symbol)
  - UTILITY LINES (dashed black line)
  - RAILROAD LINE (solid black line with cross-ticks)
  - RAILROAD STATION (solid black line with cross-ticks)
  - INSET AREA (dashed black line)
  - SCALE LINE (solid black line)
  - COUNTY LINE (dashed black line)
  - CITY LIMITS (solid black line)
  - FERRY ROUTE (dashed black line)
  - NARROW CREEK OR STREAM (dashed blue line)
  - WIDE RIVER OR CREEK (solid blue line)
  - FISHERY, POND OR LAKE W/ ISLAND (solid blue line with island symbol)
  - DAM OR DAM WITH LOCK (solid black line with dam symbol)
  - NATURAL (solid black line)
  - SWAMP (dashed black line)
  - COMMUNITY (solid black line)
  - COUNTY SEAT (solid black line)
  - SCHOOL (solid black line)
  - HOSPITAL (solid black line)
  - COAST GUARD STATION (solid black line)
  - CHURCH (solid black line)
  - CHURCH WITH CEMETERY (solid black line)
  - CEMETERY (solid black line)
  - POLICE STATION (solid black line)
  - CORRECTION OR PENAL INSTITUTION (solid black line)
  - QUARRY (solid black line)
  - MINE OR PIT (solid black line)
  - HIGHWAY GARAGE OR MAINT. YARD (solid black line)
  - HIGHWAY DIV. OR DIST. OFFICE (solid black line)
  - MILITARY POST (solid black line)
  - WEIGH STATION (solid black line)
  - FAIRGROUNDS (solid black line)
  - HISTORICAL SITE (solid black line)
  - POINTS OF INTEREST (solid black line)
  - LIGHTHOUSE (solid black line)
  - MOUNTAIN SUMMIT (solid black line)
  - DYKE LOOK (solid black line)
  - REST AREA (solid black line)
  - VISITOR CENTER AREA (solid black line)
  - WELCOME CENTER AREA (solid black line)
  - AIRPORT (solid black line)
  - MILITARY AIRPORT (solid black line)
  - HILTOP (solid black line)
  - NATIONAL / STATE FOREST BOUNDARY (dashed green line)
  - WILDLIFE REFUGE (dashed green line)
  - NATIONAL / STATE PARK BOUNDARY (dashed green line)
  - GAME LANDS BOUNDARY (dashed green line)
  - MILITARY RESERVATION BOUNDARY (dashed green line)
  - INDIAN RESERVATION BOUNDARY (dashed green line)



## PERQUIMANS COUNTY NORTH CAROLINA

PREPARED BY THE  
NORTH CAROLINA DEPARTMENT OF TRANSPORTATION  
OPERATIONS PROGRAM MANAGEMENT UNIT - MAPPING SECTION  
IN COOPERATION WITH THE  
U.S. DEPARTMENT OF TRANSPORTATION  
FEDERAL HIGHWAY ADMINISTRATION



NORTH CAROLINA PLANE COORDINATE SYSTEM  
LAMBERT CONFORMAL CONIC PROJECTION

SHEET 3 of 3