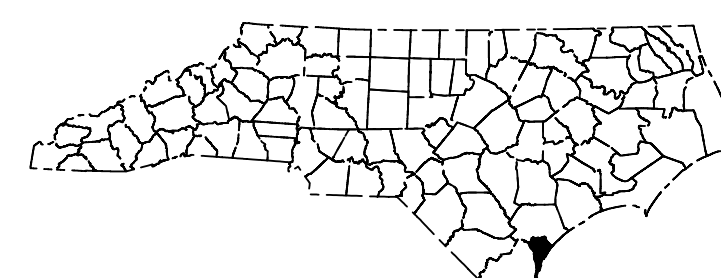


The Mapping Section's goal is to provide the most accurate and current information possible. Map data is compiled from numerous sources with varying dates of publication and map accuracy standards. As a result, the accuracy, currency and completeness of the data provided will vary. This map includes state-maintained roads and important non-system roads.


The information shown on this map was last updated in July 2023. For additional information, visit <http://www.nrdot.gov/ncsl/statemapping/> and click on Data Providers or contact us by phone at (919) 835-8480.



PREPARED BY THE  
NORTH CAROLINA DEPARTMENT OF TRANSPORTATION  
OPERATIONS PROGRAM MANAGEMENT UNIT - MAPPING SECTION  
IN COOPERATION WITH THE  
U.S. DEPARTMENT OF TRANSPORTATION  
FEDERAL HIGHWAY ADMINISTRATION

SCALE FOR ENLARGEMENTS

0 0.5 MILES



DIVISION 3    DISTRICT 3    **NEW HANOVER COUNTY**    NORTH CAROLINA    FIPS 129




COPIES OF THIS MAP ARE AVAILABLE  
TO THE PUBLIC AT NOMINAL COST:  
[mappingsupport@nodot.gov](mailto:mappingsupport@nodot.gov)  
[https://connect.nodot.gov/resources/  
State-Mapping/Pages/Ordering-Maps.aspx](https://connect.nodot.gov/resources/State-Mapping/Pages/Ordering-Maps.aspx)  
(01/01/23, 2.4, \$4.80)

[illegible]

The map displays the study area with several labeled boundaries and features:

- WILDLIFE REFUGE:** Indicated by a green hatched pattern in the top left corner.
- NATIONAL / STATE PARK BOUNDARY:** Represented by a line of green triangles.
- GAME LANDS BOUNDARY:** Represented by a line of green dots.
- MILITARY RESERVATION BOUNDARY:** Represented by a line of red crosses.
- INDIAN RESERVATION BOUNDARY:** Represented by a line of orange squares.



PREPARED BY THE  
NORTH CAROLINA DEPARTMENT OF TRANSPORTATION  
OPERATIONS PROGRAM MANAGEMENT UNIT - MAPPING SECTION  
IN COOPERATION WITH THE  
U.S. DEPARTMENT OF TRANSPORTATION  
FEDERAL HIGHWAY ADMINISTRATION

SCALE

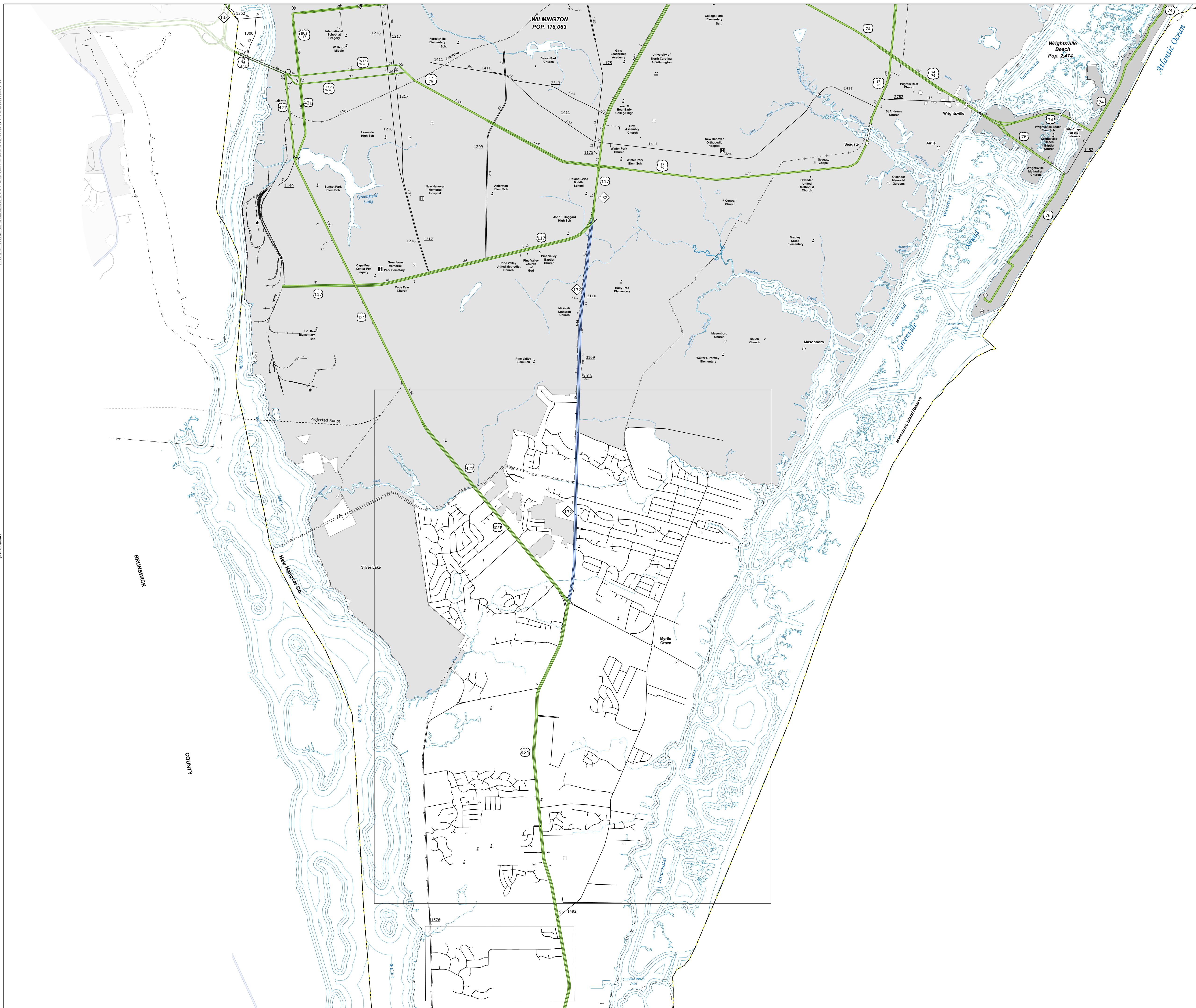
0 1 MIL

NORTH CAROLINA PLANE COORDINATE SYSTEM  
LAMBERT CONFORMAL CONIC PROJECTION

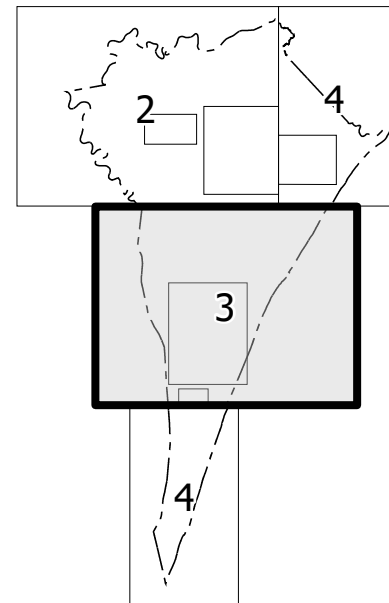


COPIES OF THIS MAP ARE AVAILABLE  
TO THE PUBLIC AT NOMINAL COST:

[mappingsupport@nodot.gov](mailto:mappingsupport@nodot.gov)  
<https://connect.nodot.gov/resources/>  
[State-Mapping/Pages/Ordering-Maps.aspx](https://maps.mappingpages.com/Ordering-Maps.aspx)  
(919) 834-5460



## Sheet Key



LEGEND

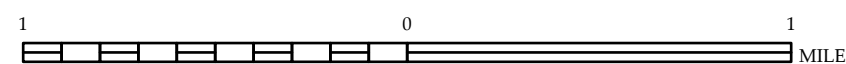
- [illegible]



**NEW HANOVER COUNTY**  
**NORTH CAROLINA**

PREPARED BY THE  
NORTH CAROLINA DEPARTMENT OF TRANSPORTATION  
OPERATIONS PROGRAM MANAGEMENT UNIT - MAPPING SECTION  
IN COOPERATION WITH THE  
U.S. DEPARTMENT OF TRANSPORTATION  
FEDERAL HIGHWAY ADMINISTRATION

SCALE

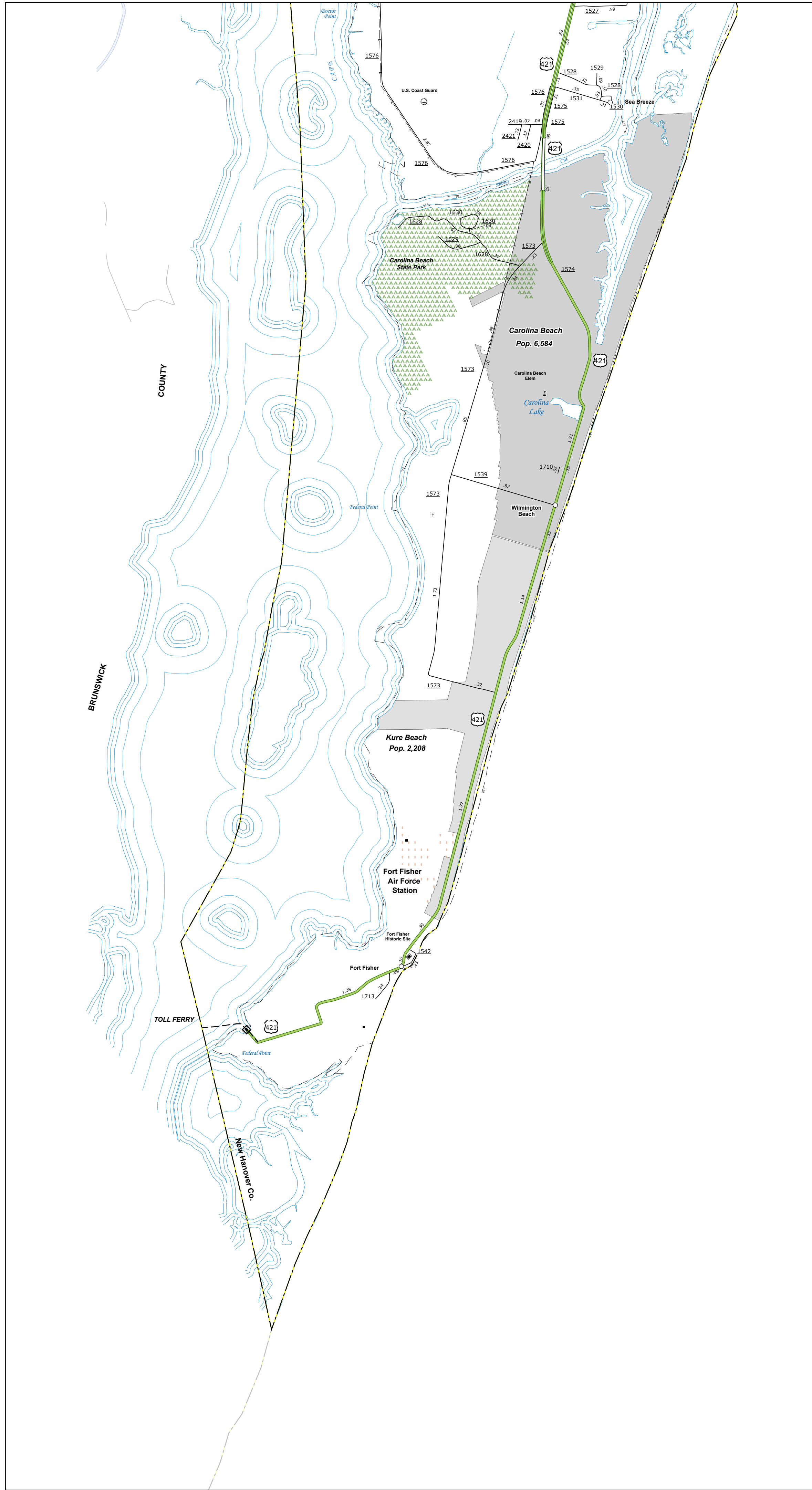


NORTH CAROLINA PLANE COORDINATE SYSTEM  
LAMBERT CONFORMAL CONIC PROJECTION

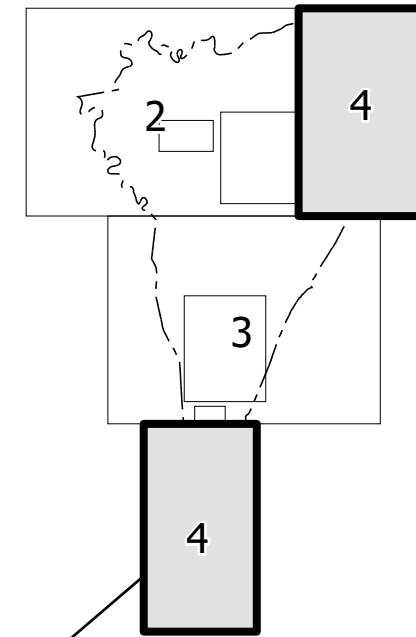


This map is a general representation of the information provided. It is not intended to be used for legal purposes. The information shown on this map was last updated in July 2023. For additional information, visit <https://www.ncdot.gov/transportation/transportation-planning/transportation-planning.aspx>. The information shown on this map was last updated in July 2023. For additional information, visit <https://www.ncdot.gov/transportation/transportation-planning/transportation-planning.aspx>. The information shown on this map was last updated in July 2023. For additional information, visit <https://www.ncdot.gov/transportation/transportation-planning/transportation-planning.aspx>.

COPYRIGHT © 2023 BY THE STATE OF NORTH CAROLINA. ALL RIGHTS RESERVED. THIS MAP IS A GENERAL REPRESENTATION OF THE INFORMATION PROVIDED. IT IS NOT INTENDED TO BE USED FOR LEGAL PURPOSES. THE INFORMATION SHOWN ON THIS MAP WAS LAST UPDATED IN JULY 2023. FOR ADDITIONAL INFORMATION, VISIT <https://www.ncdot.gov/transportation/transportation-planning/transportation-planning.aspx>.




#### Sheet Key



#### LEGEND

- INTERSTATE US NC Divided Hwy Undivided Hwy
- BLUES RIDGE PARKWAY
- UNIMULATED ROAD
- HARD SURFACED ROAD
- PROVISIONALLY DRAWN ROAD
- PROJECTED LOW ATTN
- INTERSECTION DISTANCE
- STANDARD ROAD BRIDGE
- RAILROAD BRIDGE
- ORAN SPAN ON BRIDGE
- PEDESTRIAN BRIDGE
- PEDESTRIAN WALKWAY
- PEDESTRIAN UNDERPASS
- VEHICULAR UNDERPASS
- TUNNEL
- CULVERT
- PPV
- INTERSTATE HIGHWAY
- U.S. NUMBERED HIGHWAY
- S.C. NUMBERED HIGHWAY
- U.S. NUMBERED BI-CYCLE ROUTE
- S.C. NUMBERED BI-CYCLE ROUTE
- INTERSTATE INTERCHANGE NUMBER
- SECONDARY ROAD NUMBER
- UTILITY LINE
- RAILROAD LINE
- RAILROAD STATION
- PORT AREA
- STATE LINE
- COUNTY LINE
- CITY LIMITS
- PORT ROUTE
- NARROW CREEK OR STREAM
- WIDE RIVER OR CREEK
- RESERVOIR, POND OR LAKE W/ ISLAND
- DAM OR DAM WITH LOCK
- WATERFALL
- SWAMP
- COUNTY SEAT
- SCHOOL
- COLLEGE OR UNIVERSITY
- HOSPITAL
- COAST GUARD STATION
- CHURCH
- CHURCH WITH CEMETERY
- CEMETERY
- PATROL STATION
- CORRECTIONAL INSTITUTION
- QUARRY
- MIN OR PIT
- HIGHWAY GARAGE OR MAINT YARD
- BOATYARD OR YACHT OFFICE
- MILITARY POST
- WORK STATION
- FARMHOUSE
- HISTORICAL SITE
- POINTS OF INTEREST
- STATE FOREST
- LIGHTHOUSE
- MOUNTAIN SUMMIT
- OVERLOOK
- BEST AREA
- VISITOR CENTER AREA
- WELCOME CENTER AREA
- AIRPORT
- MILITARY AIRPORT
- HELIPORT
- NATIONAL STATE FOREST BOUNDARY
- WILDLIFE REFUGE
- NATIONAL STATE PARK BOUNDARY
- GAME LANDS BOUNDARY
- MILITARY RESERVATION BOUNDARY
- INDIAN RESERVATION BOUNDARY



## NEW HANOVER COUNTY NORTH CAROLINA

PREPARED BY THE  
NORTH CAROLINA DEPARTMENT OF TRANSPORTATION  
OPERATIONS PROGRAM MANAGEMENT UNIT - MAPPING SECTION  
IN COOPERATION WITH THE  
U.S. DEPARTMENT OF TRANSPORTATION  
FEDERAL HIGHWAY ADMINISTRATION  
SCALE

0 0.5  
MILES

NORTH CAROLINA PLANE COORDINATE SYSTEM  
LAMBERT CONFORMAL CONIC PROJECTION


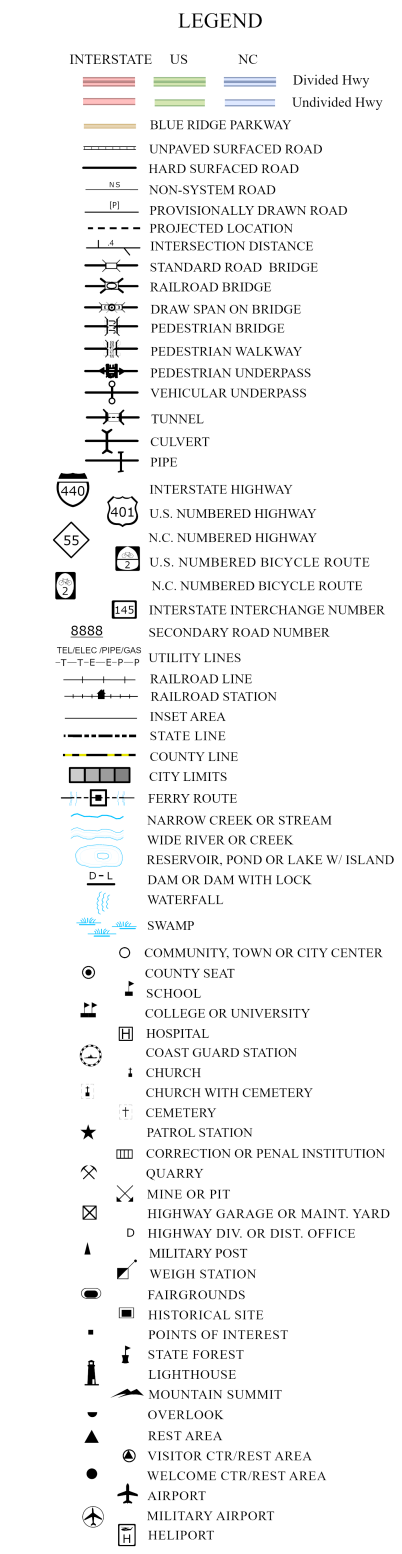


COPIES OF THIS MAP ARE AVAILABLE  
TO THE PUBLIC AT NOMINAL COST.

Wrightsboro

Mcquillan

Mcquillan



PREPARED BY THE  
NORTH CAROLINA DEPARTMENT OF TRANSPORTATION  
OPERATIONS PROGRAM MANAGEMENT UNIT - MAPPING SECTION  
IN COOPERATION WITH THE  
U.S. DEPARTMENT OF TRANSPORTATION  
FEDERAL HIGHWAY ADMINISTRATION

SCALE

NORTH CAROLINA PLANE COORDINATE SYSTEM  
LAMBERT CONFORMAL CONIC PROJECTION