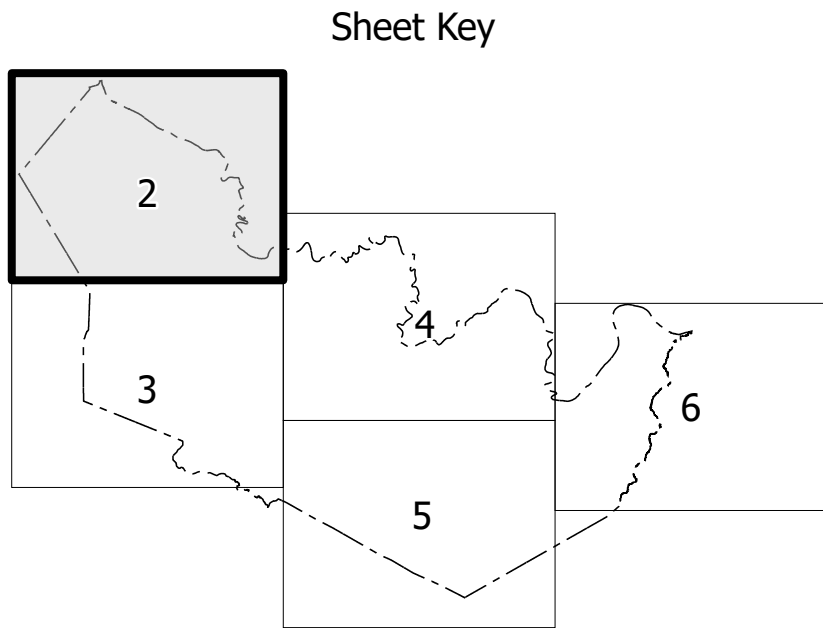


The Mapping Services Unit is to provide the most accurate and current information possible. Map data is compiled from numerous sources with varying dates of publication and map accuracy standards. As a result, the accuracy of the map cannot be guaranteed. The Mapping Services Unit is not responsible for any errors or omissions and does not warrant the accuracy of the map. The Mapping Services Unit is not responsible for any errors or omissions and does not warrant the accuracy of the map. The Mapping Services Unit is not responsible for any errors or omissions and does not warrant the accuracy of the map.

COPIES OF THIS MAP ARE AVAILABLE TO THE PUBLIC AT NO CHARGE. FOR MORE INFORMATION, CONTACT THE NORTH CAROLINA DEPARTMENT OF TRANSPORTATION, OPERATIONS PROGRAM MANAGEMENT UNIT - MAPPING SECTION, 100 SOUTH PARKWAY, RALEIGH, NC 27601. (919) 884-8800.



- LEGEND**
- INTERSTATE: US (thick red line), NC (thin red line), Divided Hwy (blue line with white center), Undivided Hwy (blue line)
 - BLU-RISE PARKWAY (blue line with white center)
 - UNPAVED SURFACED ROAD (dashed line)
 - HARD SURFACE ROAD (solid line)
 - NON-SYSTEM ROAD (dashed line)
 - PROVISIONALLY DRAWN ROAD (dashed line)
 - PROTECTED LOCATION (dashed line)
 - INTERSECTION DISTANCE (line with numbers)
 - STANDARD ROAD BRIDGE (line with bridge symbol)
 - RAILROAD BRIDGE (line with bridge symbol)
 - DRAW SPAN ON BRIDGE (line with bridge symbol)
 - PEDESTRIAN BRIDGE (line with bridge symbol)
 - PEDESTRIAN WALKWAY (line with bridge symbol)
 - PEDESTRIAN UNDERPASS (line with bridge symbol)
 - VEHICULAR UNDERPASS (line with bridge symbol)
 - TUNNEL (line with bridge symbol)
 - CULVERT (line with bridge symbol)
 - PIPE (line with bridge symbol)
 - INTERSTATE HIGHWAY (thick red line)
 - U.S. NUMBERED HIGHWAY (thin red line)
 - U.S. NUMBERED BI-CYCLE ROUTE (blue line with bicycle symbol)
 - U.S. NUMBERED BI-CYCLE ROUTE (blue line with bicycle symbol)
 - INTERSTATE INTERCHANGE NUMBER (number in a box)
 - SECONDARY ROAD NUMBER (number in a box)
 - UTILITY LINES (line with cross-ticks)
 - RAILROAD LINE (line with cross-ticks)
 - RAILROAD STATION (line with cross-ticks)
 - INSET AREA (line with cross-ticks)
 - STATE LINE (dashed line)
 - COUNTY LINE (dashed line)
 - CITY LIMITS (line with cross-ticks)
 - FERRY ROUTE (line with cross-ticks)
 - NARROW CREEK OR STREAM (blue line)
 - WIDE RIVER OR CREEK (blue line)
 - RESERVOIR, POND OR LAKE W/ ISLAND (blue line)
 - DAM OR DAM WITH LOCK (blue line)
 - WATERFALL (blue line)
 - SWAMP (blue line)
 - COMMUNITY (line with cross-ticks)
 - COUNTY SEAT (line with cross-ticks)
 - SCHOOL (line with cross-ticks)
 - HOSPITAL (line with cross-ticks)
 - COLLEGE OR UNIVERSITY (line with cross-ticks)
 - COAST GUARD STATION (line with cross-ticks)
 - CHURCH (line with cross-ticks)
 - CHURCH WITH CEMETERY (line with cross-ticks)
 - CEMETERY (line with cross-ticks)
 - PATROL STATION (line with cross-ticks)
 - CORRECTION OR PENAL INSTITUTION (line with cross-ticks)
 - QUARRY (line with cross-ticks)
 - MINE OR PIT (line with cross-ticks)
 - HIGHWAY GARAGE OR MAINT. YARD (line with cross-ticks)
 - HIGHWAY DIV. OR DIST. OFFICE (line with cross-ticks)
 - MILITARY POST (line with cross-ticks)
 - WATER STATION (line with cross-ticks)
 - FARMGROUNDS (line with cross-ticks)
 - HISTORICAL SITE (line with cross-ticks)
 - POINTS OF INTEREST (line with cross-ticks)
 - LIGHTHOUSE (line with cross-ticks)
 - MOUNTAIN SUMMIT (line with cross-ticks)
 - OVERLOOK (line with cross-ticks)
 - REST AREA (line with cross-ticks)
 - VISITOR CENTER AREA (line with cross-ticks)
 - WELCOME CENTER AREA (line with cross-ticks)
 - AIRPORT (line with cross-ticks)
 - MILITARY AIRPORT (line with cross-ticks)
 - HELIPORT (line with cross-ticks)
 - NATIONAL / STATE FOREST BOUNDARY (line with cross-ticks)
 - WILDLIFE REFUGE (line with cross-ticks)
 - NATIONAL / STATE PARK BOUNDARY (line with cross-ticks)
 - GAME LANDS BOUNDARY (line with cross-ticks)
 - MILITARY RESERVATION BOUNDARY (line with cross-ticks)
 - INDIAN RESERVATION BOUNDARY (line with cross-ticks)

MARTIN COUNTY
NORTH CAROLINA

PREPARED BY THE
NORTH CAROLINA DEPARTMENT OF TRANSPORTATION
OPERATIONS PROGRAM MANAGEMENT UNIT - MAPPING SECTION
IN COOPERATION WITH THE
U.S. DEPARTMENT OF TRANSPORTATION
FEDERAL HIGHWAY ADMINISTRATION

SCALE

1 0 1
MILES

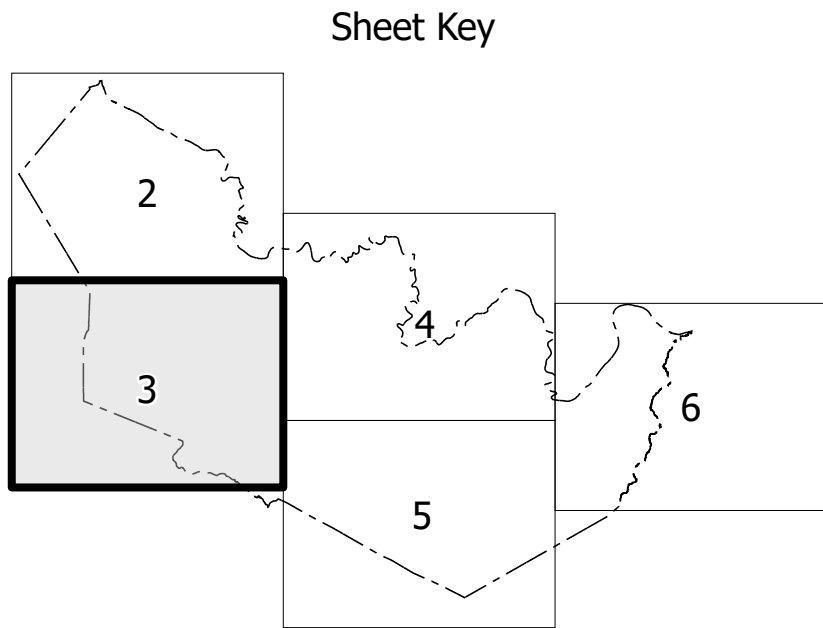
NORTH CAROLINA PLANE COORDINATE SYSTEM
LAMBERT CONFORMAL CONIC PROJECTION

SHEET 2 of 6

DIVISION 1 DISTRICT 3 MARTIN COUNTY NORTH CAROLINA FIPS 117

The Mapping Services Unit is to provide the most accurate and current information possible. Map data is compiled from numerous sources with varying dates of publication and map accuracy standards. As a result, the accuracy of the map cannot be guaranteed. The user is advised to use the map for general information only and not for navigation or other critical purposes. For additional information or contact, call (919) 835-1440.

COPIES OF THIS MAP ARE AVAILABLE TO THE PUBLIC AT NO CHARGE. For more information, contact the Mapping Services Unit at (919) 835-1440.

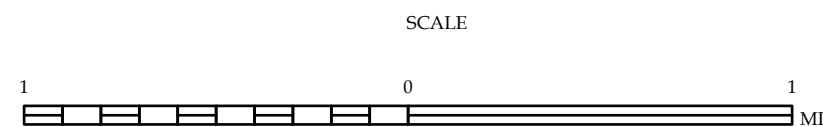


- LEGEND**
- INTERSTATE US NE Divided Hwy Undivided Hwy
 - BLUE RIDGE PARKWAY
 - UNPAVED SURFACED ROAD
 - HARD SURFACE ROAD
 - NON-SYSTEM ROAD
 - PROVISIONALLY DRAWN ROAD
 - PROTECTED LOCATION
 - INTERSECTION DISTANCE
 - STANDARD ROAD BRIDGE
 - RAILROAD BRIDGE
 - DRAW SPAN ON BRIDGE
 - PEDESTRIAN BRIDGE
 - PEDESTRIAN WALKWAY
 - PEDESTRIAN UNDERPASS
 - VEHICULAR UNDERPASS
 - TUNNEL
 - CULVERT
 - PIPE
 - INTERSTATE HIGHWAY
 - U.S. NUMBERED HIGHWAY
 - U.S. NUMBERED HIGHWAY
 - U.S. NUMBERED BICYCLE ROUTE
 - U.S. NUMBERED BICYCLE ROUTE
 - INTERSTATE INTERCHANGE NUMBER
 - SECONDARY ROAD NUMBER
 - UTILITY LINES
 - RAILROAD LINE
 - RAILROAD STATION
 - INSET AREA
 - STATE LINE
 - COUNTY LINE
 - CITY LIMITS
 - FERRY ROUTE
 - NARROW CREEK OR STREAM
 - WIDE RIVER OR CREEK
 - RESERVOIR, POND OR LAKE W/ ISLAND
 - DAM OR DAM WITH LOCK
 - WATERFALL
 - SWAMP
 - COMMUNITY
 - COUNTY SEAT
 - SCHOOL
 - COLLEGE OR UNIVERSITY
 - HOSPITAL
 - COAST GUARD STATION
 - CHURCH
 - CHURCH WITH CEMETERY
 - CEMETERY
 - PATROL STATION
 - CORRECTION OR PENAL INSTITUTION
 - QUARRY
 - MINE OR PIT
 - HIGHWAY GARAGE OR MAINT. YARD
 - HIGHWAY DIV. OR DIST. OFFICE
 - MILITARY POST
 - WEIGH STATION
 - FARGROUNDS
 - HISTORICAL SITE
 - POINTS OF INTEREST
 - LIGHTHOUSE
 - MOUNTAIN SUMMIT
 - OVERLOOK
 - REST AREA
 - VISITOR CENTER AREA
 - WELCOME CENTER AREA
 - AIRPORT
 - MILITARY AIRPORT
 - HELIPORT
 - NATIONAL STATE FOREST BOUNDARY
 - WILDLIFE REFUGE
 - NATIONAL STATE PARK BOUNDARY
 - GAME LANDS BOUNDARY
 - MILITARY RESERVATION BOUNDARY
 - INDIAN RESERVATION BOUNDARY



MARTIN COUNTY NORTH CAROLINA

PREPARED BY THE
NORTH CAROLINA DEPARTMENT OF TRANSPORTATION
OPERATIONS PROGRAM MANAGEMENT UNIT - MAPPING SECTION
IN COOPERATION WITH THE
U.S. DEPARTMENT OF TRANSPORTATION
FEDERAL HIGHWAY ADMINISTRATION

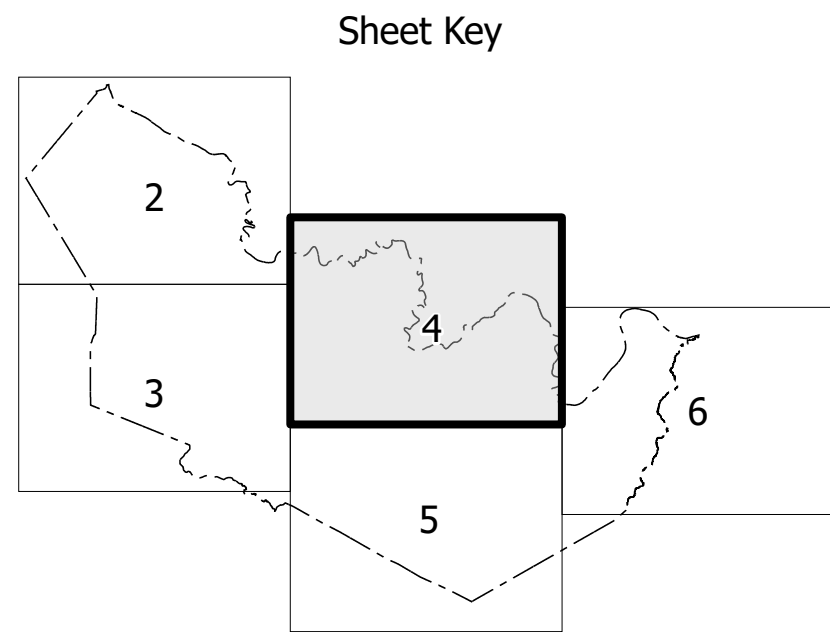
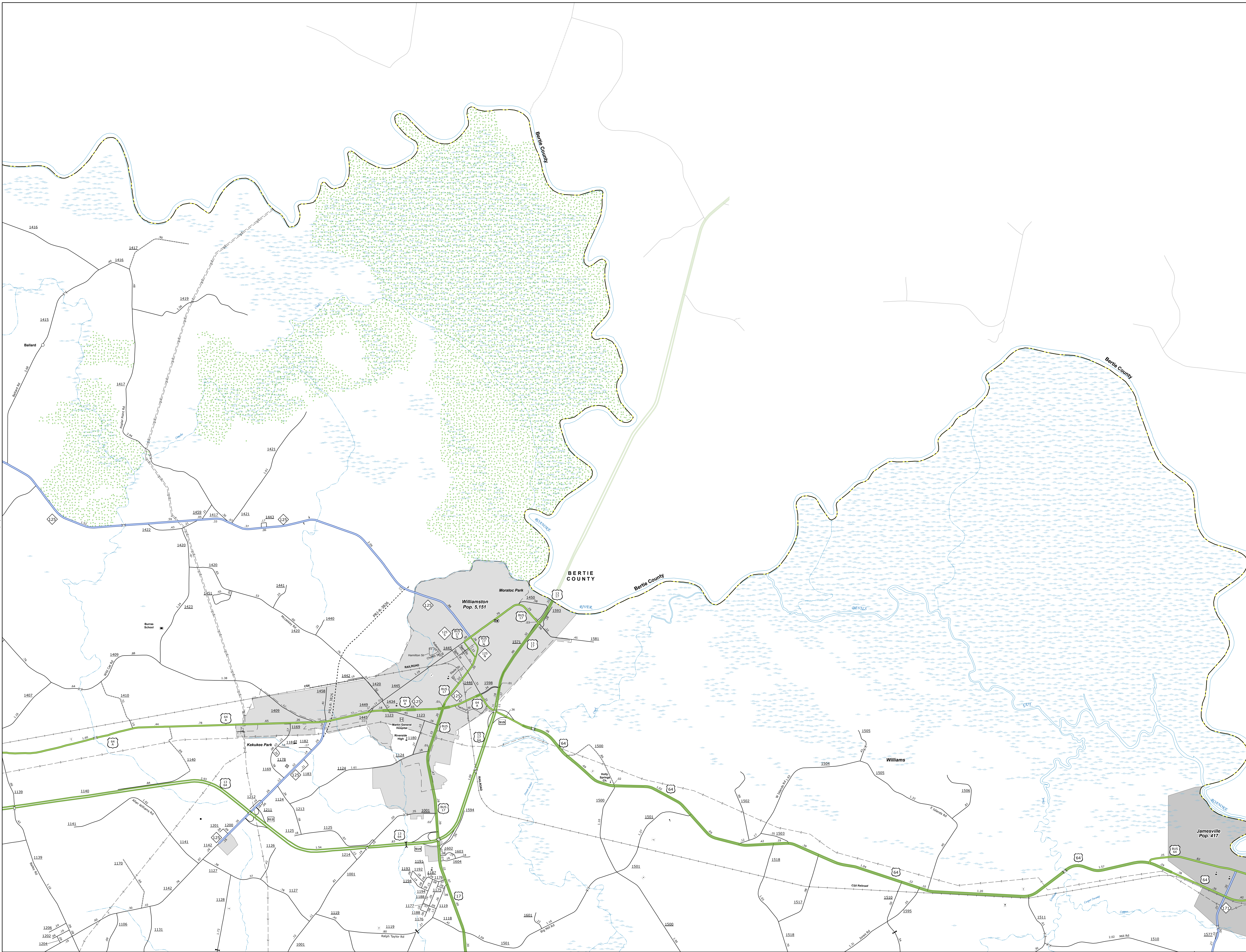


NORTH CAROLINA PLANE COORDINATE SYSTEM
LAMBERT CONFORMAL CONIC PROJECTION

SHEET 3 of 6

The Mapping Section's goal is to provide the most accurate and current information possible. Map data is compiled from numerous sources with varying dates of publication and map accuracy standards. As a result, the accuracy of the map cannot be guaranteed. The Mapping Section is not responsible for any errors or omissions on the map and does not warrant the accuracy of the map. For additional information or contact, please call (919) 835-1440.

COPIES OF THIS MAP ARE AVAILABLE TO THE PUBLIC AT NO CHARGE. This information is provided for informational purposes only. It is not intended to be used for legal or other purposes. For more information, please call (919) 835-1440.



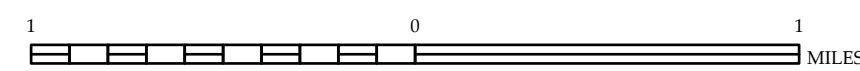
- LEGEND**
- INTERSTATE US NC
 - Divided Hwy
 - Undivided Hwy
 - Blue Ridge Parkway
 - Unpaved Surface Road
 - Hard Surface Road
 - Non-Surface Road
 - Provisionally Drawn Road
 - Projected Location
 - Intersection Distance
 - Standard Road Bridge
 - Railroad Bridge
 - Draw Span on Bridge
 - Pedestrian Bridge
 - Pedestrian Walkway
 - Pedestrian Underpass
 - Vehicle Underpass
 - Tunnel
 - Culvert
 - Pipe
 - Interstate Highway
 - U.S. Numbered Highway
 - S.C. Numbered Highway
 - U.S. Numbered Bicycle Route
 - S.C. Numbered Bicycle Route
 - Interstate Interchange Number
 - Secondary Road Number
 - Utility Lines
 - Railroad Line
 - Railroad Station
 - Inset Area
 - State Line
 - County Line
 - City Limits
 - Ferry Route
 - Narrow Creek or Stream
 - Wide River or Creek
 - Reservoir, Pond or Lake w/ Island
 - Dam or Dam with Lock
 - Waterfall
 - Swamp
 - Community
 - County Seat
 - School
 - College or University
 - Hospital
 - Coast Guard Station
 - Church
 - Church with Cemetery
 - Cemetery
 - Patrol Station
 - Correction or Penal Institution
 - Quarry
 - Mine or Pit
 - Highway Garage or Maint. Yard
 - Highway Div. or Dist. Office
 - Military Post
 - Weigh Station
 - Fairgrounds
 - Historical Site
 - Points of Interest
 - Lighthouse
 - Mountain Summit
 - Overlook
 - Rest Area
 - Visitor Center Area
 - Welcome Center Area
 - Marina
 - Military Airport
 - Helipad
 - National State Forest Boundary
 - Wildlife Refuge
 - National State Park Boundary
 - Game Lands Boundary
 - Military Reservation Boundary
 - Indian Reservation Boundary



MARTIN COUNTY NORTH CAROLINA

PREPARED BY THE
NORTH CAROLINA DEPARTMENT OF TRANSPORTATION
OPERATIONS PROGRAM MANAGEMENT UNIT - MAPPING SECTION
IN COOPERATION WITH THE
U.S. DEPARTMENT OF TRANSPORTATION
FEDERAL HIGHWAY ADMINISTRATION

SCALE

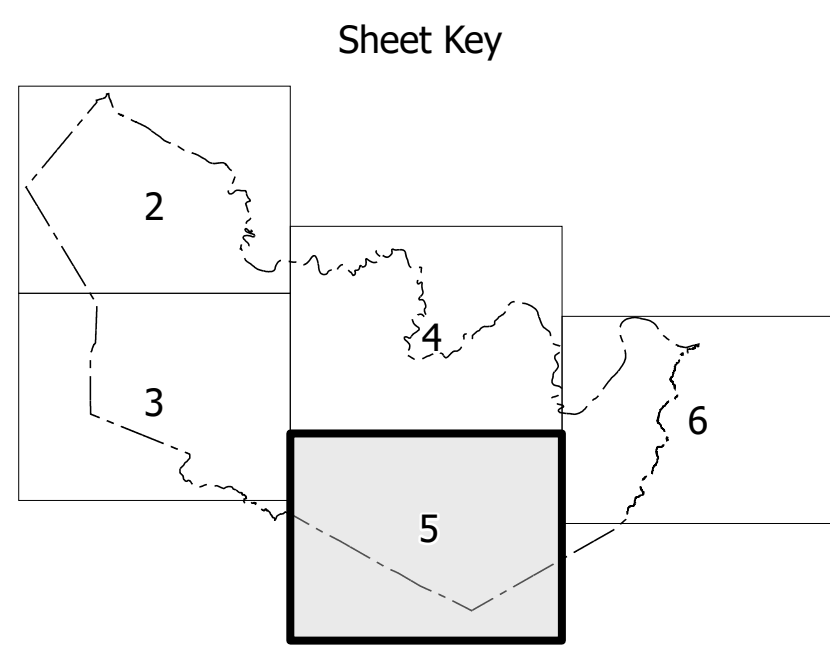
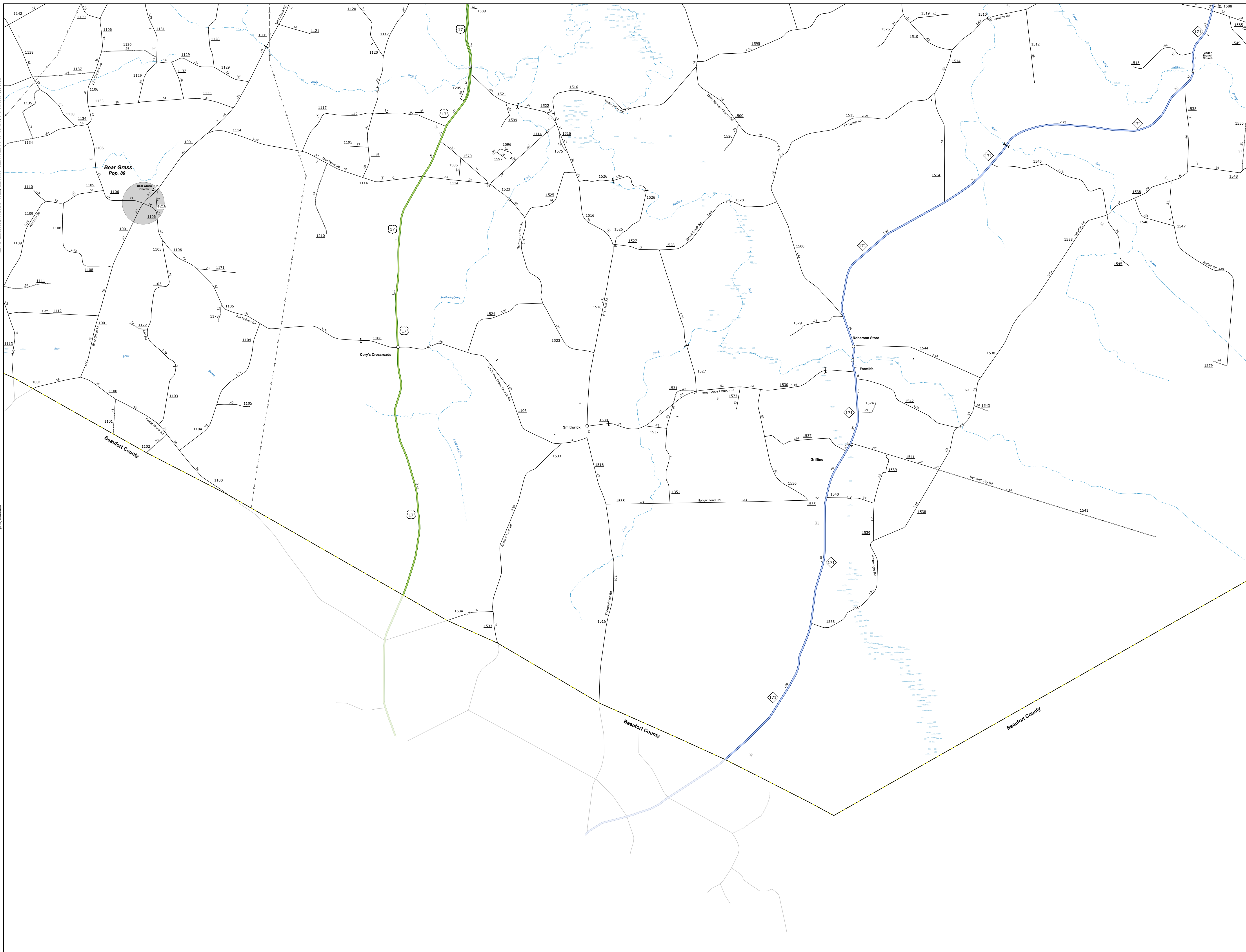


NORTH CAROLINA PLANE COORDINATE SYSTEM
LAMBERT CONFORMAL CONIC PROJECTION

SHEET 4 of 6


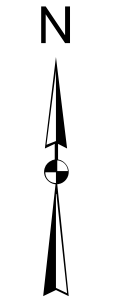
The Mapping Services Unit is to provide the most accurate and current information possible. Map data is compiled from numerous sources with varying dates of publication and map accuracy standards. As a result, the accuracy of the map cannot be guaranteed. The user is advised to use the map for general information only and not for navigation or other critical purposes. For additional information or contact, please call (919) 855-5480.

COPIES OF THIS MAP ARE AVAILABLE TO THE PUBLIC AT NO CHARGE. FOR INFORMATION, CONTACT: (919) 855-5480. This information is for informational purposes only and is not intended to be used for navigation or other critical purposes. For additional information or contact, please call (919) 855-5480.



LEGEND

- INTERSTATE US NE Divided Hwy Undivided Hwy
- BLUE RIDGE PARKWAY
- UNPAVED SURFACED ROAD
- HARD SURFACE ROAD
- NON-SURFACE ROAD
- PROVISIONALLY DRAWN ROAD
- PROTECTED LOCATION
- INTERSECTION DISTANCE
- STANDARD ROAD BRIDGE
- RAILROAD BRIDGE
- DRAW SPAN ON BRIDGE
- PEDESTRIAN BRIDGE
- PEDESTRIAN WALKWAY
- PEDESTRIAN UNDERPASS
- VEHICULAR UNDERPASS
- TUNNEL
- CULVERT
- PIPE
- INTERSTATE HIGHWAY
- U.S. NUMBERED HIGHWAY
- U.S. NUMBERED HIGHWAY
- U.S. NUMBERED BICYCLE ROUTE
- U.S. NUMBERED BICYCLE ROUTE
- INTERSTATE INTERCHANGE NUMBER
- SECONDARY ROAD NUMBER
- UTILITY LINES
- RAILROAD LINE
- RAILROAD STATION
- INSET AREA
- STATE LINE
- COUNTY LINE
- CITY LIMITS
- FERRY ROUTE
- NARROW CREEK OR STREAM
- WIDE RIVER OR CREEK
- RESERVOIR, POND OR LAKE W/ ISLAND
- DAM OR DAM WITH LOCK
- WATERFALL
- SWAMP
- COMMUNITY
- COUNTY SEAT
- SCHOOL
- COLLEGE OR UNIVERSITY
- HOSPITAL
- COAST GUARD STATION
- CHURCH
- CHURCH WITH CEMETERY
- CEMETERY
- PATROL STATION
- CORRECTION OR PENAL INSTITUTION
- QUARRY
- MINE OR PIT
- HIGHWAY GARAGE OR MAINT. YARD
- HIGHWAY DIV. OR DIST. OFFICE
- MILITARY POST
- WEIGH STATION
- FARGROUNDS
- HISTORICAL SITE
- POINTS OF INTEREST
- LIGHTHOUSE
- MOUNTAIN SUMMIT
- OVERLOOK
- REST AREA
- VISITOR CENTER AREA
- WELCOME CENTER AREA
- AIRPORT
- MILITARY AIRPORT
- HELIPORT
- NATIONAL STATE FOREST BOUNDARY
- WILDLIFE REFUGE
- NATIONAL STATE PARK BOUNDARY
- GAME LANDS BOUNDARY
- MILITARY RESERVATION BOUNDARY
- INDIAN RESERVATION BOUNDARY



MARTIN COUNTY
NORTH CAROLINA

PREPARED BY THE
NORTH CAROLINA DEPARTMENT OF TRANSPORTATION
OPERATIONS PROGRAM MANAGEMENT UNIT - MAPPING SECTION
IN COOPERATION WITH THE
U.S. DEPARTMENT OF TRANSPORTATION
FEDERAL HIGHWAY ADMINISTRATION

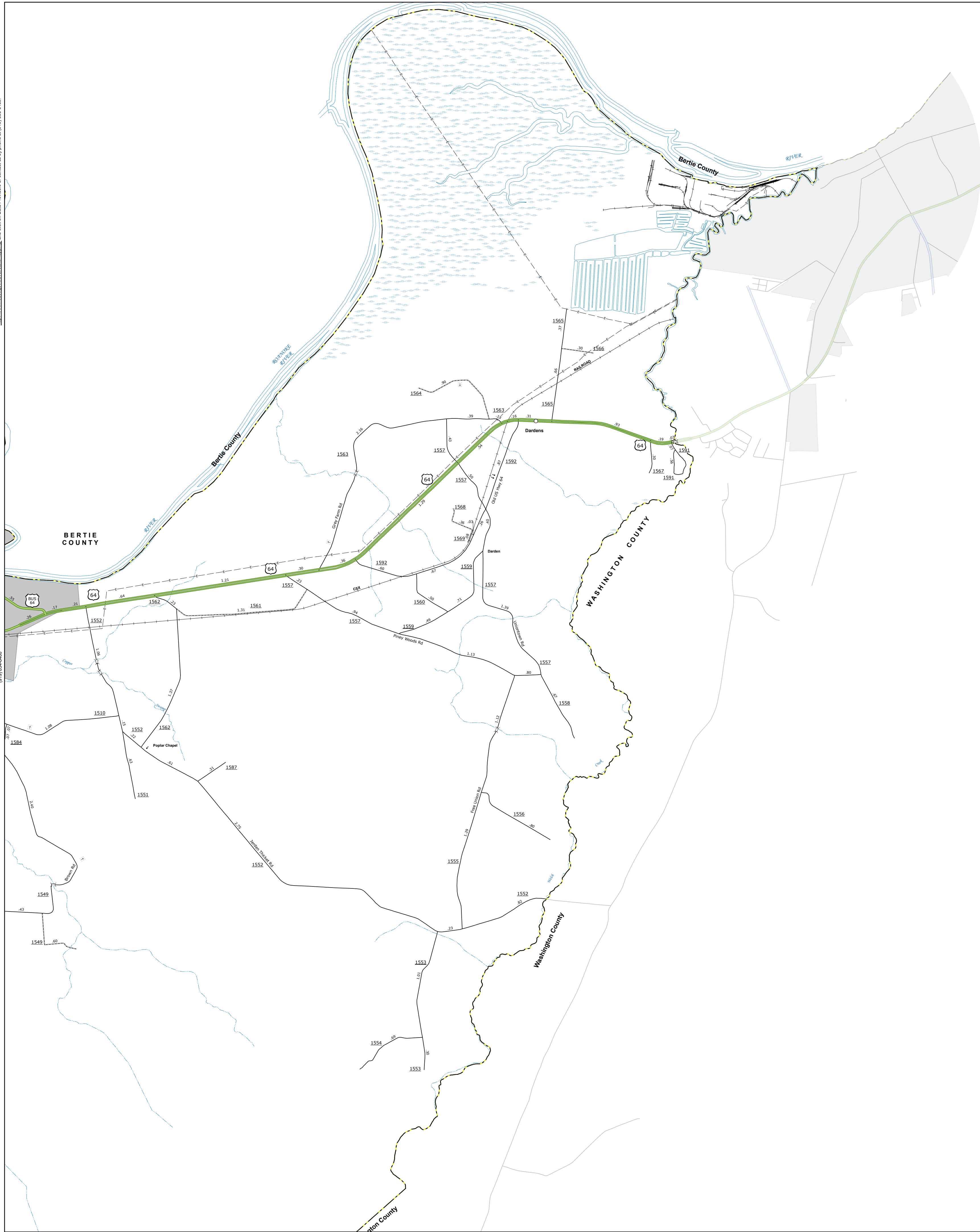


NORTH CAROLINA PLANE COORDINATE SYSTEM
LAMBERT CONFORMAL CONIC PROJECTION

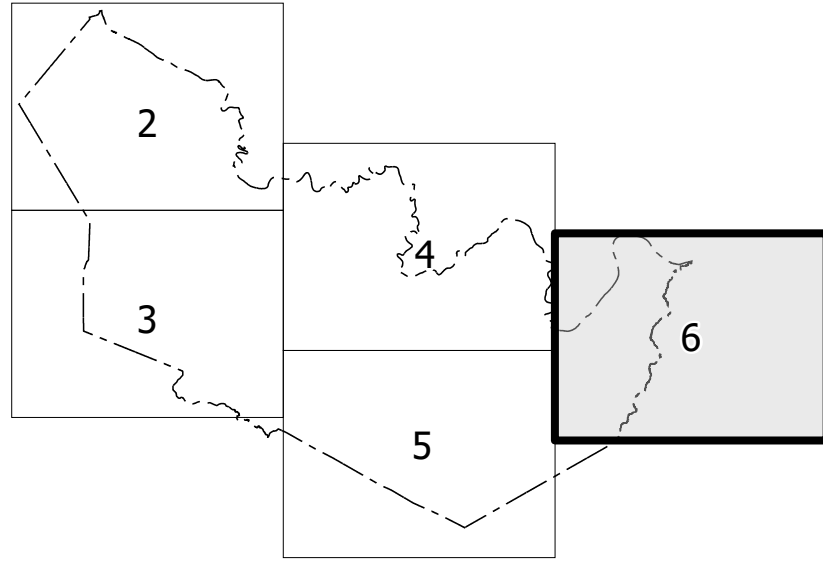
SHEET 5 of 6

The Mapping Services Unit is to provide the most accurate and current information possible. Map data is compiled from numerous sources with varying dates of publication and map accuracy standards. As a result, the accuracy of the map cannot be guaranteed. The Mapping Services Unit is not responsible for any errors or omissions and does not warrant the accuracy of the map. For additional information or contact, please contact the Mapping Services Unit at (919) 835-5480.

COPIES OF THIS MAP ARE AVAILABLE TO THE PUBLIC AT NO CHARGE. FOR INFORMATION, CONTACT THE NORTH CAROLINA DEPARTMENT OF TRANSPORTATION, OPERATIONS PROGRAM MANAGEMENT UNIT - MAPPING SECTION, 100 SOUTH PARKWAY, SUITE 100, RALEIGH, NC 27601. (919) 835-5480.



Sheet Key



LEGEND

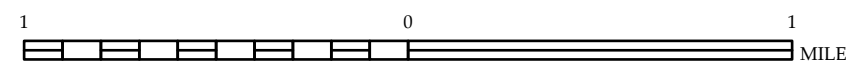
- INTERSTATE US NE Divided Hwy Undivided Hwy
- BLUE RIDGE PARKWAY
- UNPAVED SURFACED ROAD
- HARD SURFACE ROAD
- NON-SYSTEM ROAD
- PROVISIONALLY DRAWN ROAD
- PROTECTED LOCATION
- INTERSECTION DISTANCE
- STANDARD ROAD BRIDGE
- RAILROAD BRIDGE
- DRAW SPAN ON BRIDGE
- PEDESTRIAN BRIDGE
- PEDESTRIAN WALKWAY
- PEDESTRIAN UNDERPASS
- VEHICULAR UNDERPASS
- TUNNEL
- CULVERT
- PIPE
- INTERSTATE HIGHWAY
- U.S. NUMBERED HIGHWAY
- N.C. NUMBERED HIGHWAY
- U.S. NUMBERED BICYCLE ROUTE
- N.C. NUMBERED BICYCLE ROUTE
- INTERSTATE INTERCHANGE NUMBER
- SECONDARY ROAD NUMBER
- UTILITY LINES
- RAILROAD LINE
- RAILROAD STATION
- INSET AREA
- STATE LINE
- COUNTY LINE
- CITY LIMITS
- FERRY ROUTE
- NARROW CREEK OR STREAM
- WIDE RIVER OR CREEK
- RESERVOIR, POND OR LAKE W/ ISLAND
- DAM OR DAM WITH LOCK
- WATERFALL
- SWAMP
- COMMUNITY
- COUNTY SEAT
- SCHOOL
- COLLEGE OR UNIVERSITY
- HOSPITAL
- COAST GUARD STATION
- CHURCH
- CHURCH WITH CEMETERY
- CEMETERY
- PATROL STATION
- CORRECTION OR PENAL INSTITUTION
- QUARRY
- MINE OR PIT
- HIGHWAY GARAGE OR MAINT. YARD
- HIGHWAY DIV. OR DIST. OFFICE
- MILITARY POST
- WEIGH STATION
- FARMGROUNDS
- HISTORICAL SITE
- POINTS OF INTEREST
- LIGHTHOUSE
- MOUNTAIN SUMMIT
- OVERLOOK
- REST AREA
- VISITOR CENTER AREA
- WELCOME CENTER AREA
- AIRPORT
- MILITARY AIRPORT
- HELIPORT
- NATIONAL / STATE FOREST BOUNDARY
- WILDLIFE REFUGE
- NATIONAL / STATE PARK BOUNDARY
- GAME LANDS BOUNDARY
- MILITARY RESERVATION BOUNDARY
- INDIAN RESERVATION BOUNDARY



MARTIN COUNTY NORTH CAROLINA

PREPARED BY THE
NORTH CAROLINA DEPARTMENT OF TRANSPORTATION
OPERATIONS PROGRAM MANAGEMENT UNIT - MAPPING SECTION
IN COOPERATION WITH THE
U.S. DEPARTMENT OF TRANSPORTATION
FEDERAL HIGHWAY ADMINISTRATION

SCALE



NORTH CAROLINA PLANE COORDINATE SYSTEM
LAMBERT CONFORMAL CONIC PROJECTION

SHEET 6 of 6