
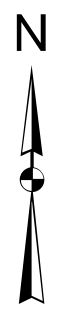
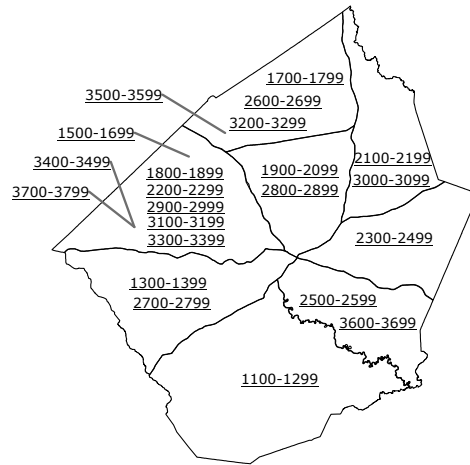
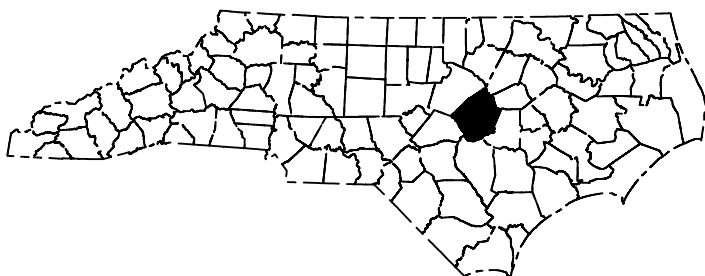
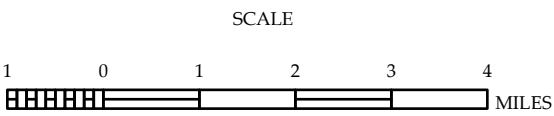


- LEGEND**
- INTERSTATE: US, NC, Divided Hwy, Undivided Hwy
  - ROUTE: RIDGE PARKWAY, UNPAVED SELECTED ROAD, HARD SURFACE ROAD, NON-ASYMPTIC ROAD, PROPOSED/PLANNED BRANCHED ROAD, PROPOSED LOCATION, INTERSTATE DISTANCE, STANDARD ROAD BRIDGE, RAILROAD BRIDGE, BRIDGE SPAN ON BRIDGE, PEDESTRIAN BRIDGE, PEDESTRIAN WALKWAY, PEDESTRIAN UNDERPASS, VEHICULAR UNDERPASS, TUNNEL, CULVERT, PVI
  - INTERSTATE HIGHWAY, U.S. NUMBERED HIGHWAY, N.C. NUMBERED HIGHWAY, U.S. NUMBERED BI-CYCLE ROUTE, N.C. NUMBERED BI-CYCLE ROUTE, INTERSTATE INTERCHANGE NUMBER, SECONDARY ROAD NUMBER
  - UTILITY LINES, RAILROAD LINE, RAILROAD STATION, STATE LINE, COUNTY LINE, CITY LIMITS, FERRY ROUTE, NARROW GULCH OR STREAM, WIDE RIVER OR CREEK, RESERVOIR, POND OR LAKE W/ ISLAND, DAM OR DAM WITH LOCK, WATERFALL, SWAMP
  - COUNTY SEAT, SCHOOL, COLLEGE OR UNIVERSITY, HOSPITAL, COAST GUARD STATION, CHURCH, CHURCH WITH CEMETERY, CEMETERY, POSTAL STATION, CORRECTION OR PENAL INSTITUTION, QUARRY, MINE OR PIT, HIGHWAY GARAGE OR MAINT. YARD, HIGHWAY RVN. OR REST OFFICE, MILITARY POST, WEIGH STATION, FARMGROUNDS, HISTORICAL SITE, POINTS OF INTEREST, STATE FOREST, LIGHTHOUSE, MOUNTAIN SUMMIT, OVERLOOK, REST AREA, VISITOR CENTER AREA, WELCOME CENTER REST AREA, AIRPORT, MILITARY AIRPORT, MILITARY
  - NATIONAL / STATE FOREST BOUNDARY, WILDLIFE REFUGE, NATIONAL / STATE PARK BOUNDARY, GAME LANDS BOUNDARY, MILITARY RESERVATION BOUNDARY, INDIAN RESERVATION BOUNDARY



## JOHNSTON COUNTY NORTH CAROLINA

PREPARED BY THE  
NORTH CAROLINA DEPARTMENT OF TRANSPORTATION  
OPERATIONS PROGRAM MANAGEMENT UNIT - MAPPING SECTION  
IN COOPERATION WITH THE  
U.S. DEPARTMENT OF TRANSPORTATION  
FEDERAL HIGHWAY ADMINISTRATION



COPIES OF THIS MAP ARE AVAILABLE  
TO THE PUBLIC AT NOMINAL COST:  
mapping@ncdot.gov  
https://www.ncdot.gov/resources/  
State-Mapping/Pages/Ordering-Maps.aspx  
(919) 834-4440

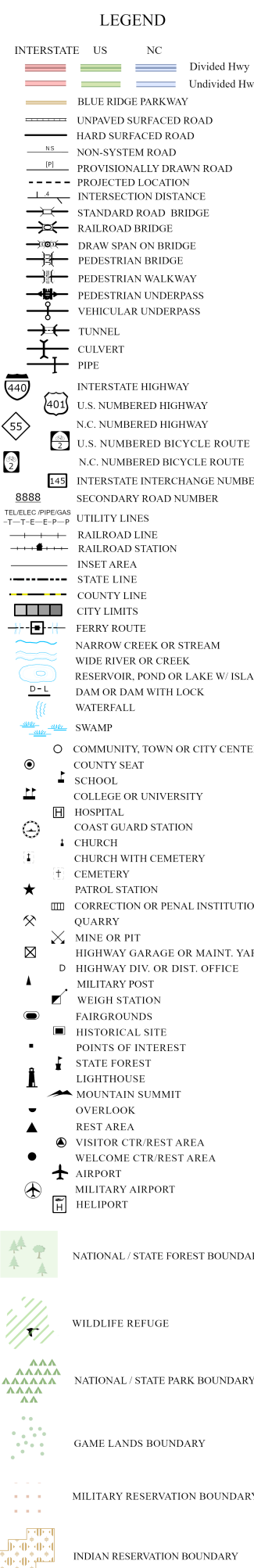
The Mapping Section's goal is to provide the most accurate and current information possible. Map data is compiled from numerous sources with varying dates of publication and map accuracy standards. As a result, the accuracy, currency, and completeness of the data provided will vary. This map includes state-maintained roads and important non-system roads. The information shown on this map was last updated in June 2023. For additional information, visit <http://www.ncdot.gov/travel/state-mapping/> and click on Data Providers or contact us by phone at (919) 834-4440.

NORTH CAROLINA PLANE COORDINATE SYSTEM  
LAMBERT CONFORMAL CONIC PROJECTION

SHEET 1 OF 10



COPIES OF THIS MAP ARE AVAILABLE  
TO THE PUBLIC AT NOMINAL COST:  
mappingsupport@nodot.gov  
[https://connect.nodot.gov/resources/  
State-Mapping/Pages/Ordering-Maps.aspx](https://connect.nodot.gov/resources/State-Mapping/Pages/Ordering-Maps.aspx)  
(919) 814-8490



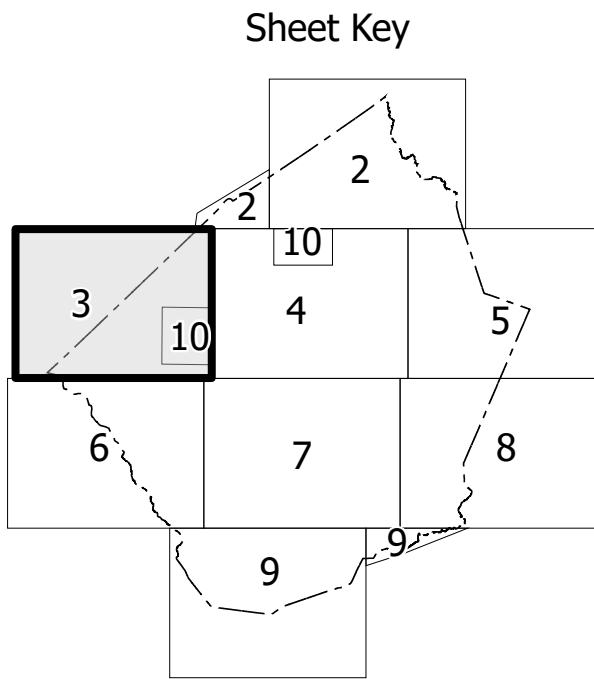
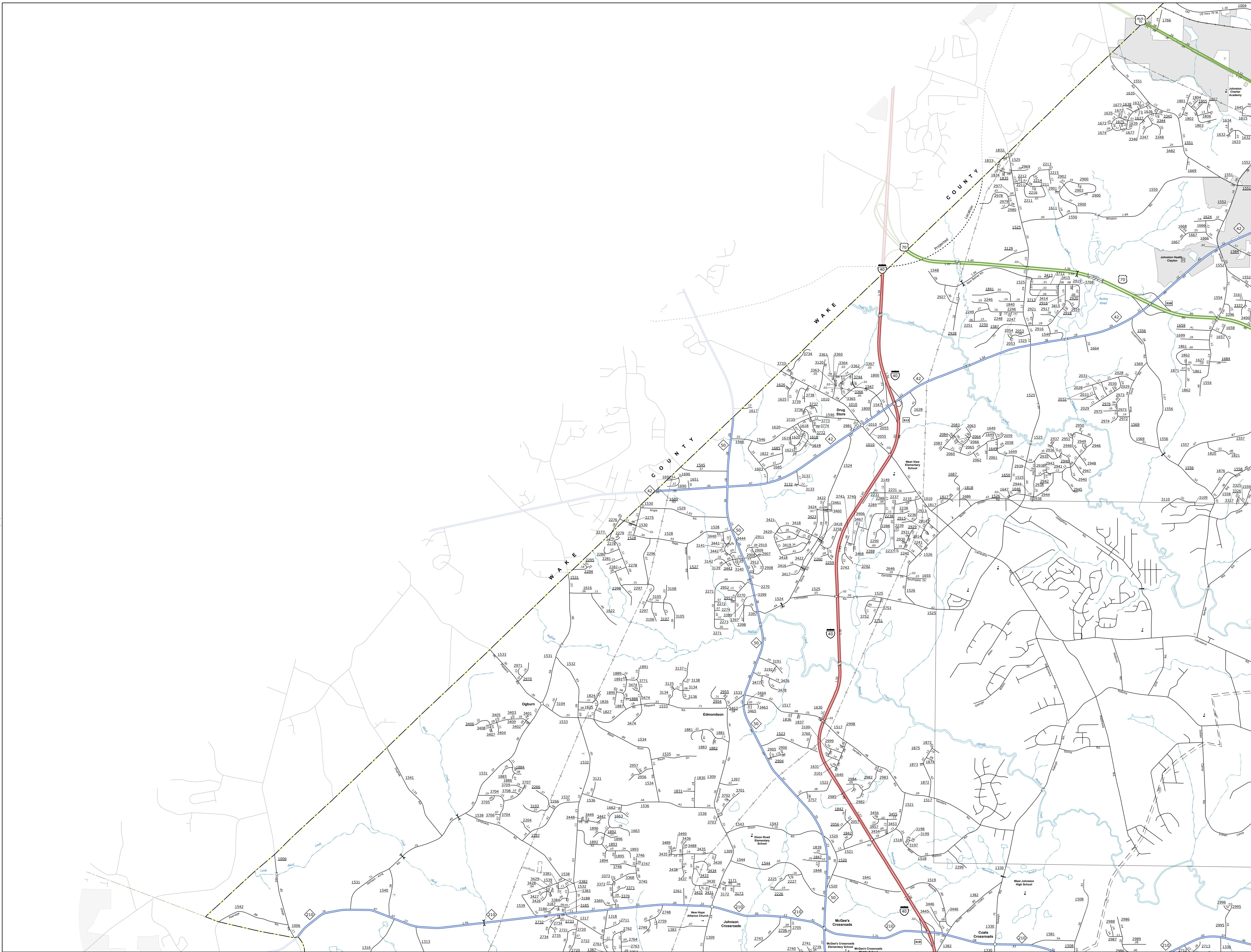
A horizontal scale bar with a double-line border. It is divided into five equal segments by four vertical lines. The number '0' is at the left end and '0.5' is at the right end. The word 'MILES' is written in capital letters at the far right end of the bar.

SHEET 2 of 10  
JOHNSTON COUNTY NORTH CAROLINA FIPS 10



The Mapping Section's goal is to provide the most accurate and current information possible. Map data is compiled from numerous sources with varying dates of publication and map accuracy standards. As a result, the accuracy of the map cannot be guaranteed. The Mapping Section is not responsible for any errors or omissions on the map and does not warrant the accuracy of the map. For additional information or contact, please call (919) 855-5480.

COPIES OF THIS MAP ARE AVAILABLE TO THE PUBLIC AT NO CHARGE. FOR INFORMATION, CONTACT: (919) 855-5480. This information is provided for informational purposes only. It is not intended to be used for legal or other purposes. For additional information or contact, please call (919) 855-5480.



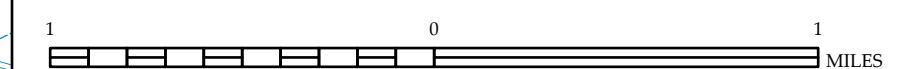
- LEGEND**
- INTERSTATE US NC Divided Hwy Undivided Hwy
  - BLUE RIDGE PARKWAY
  - UNIMPAVED SURFACED ROAD
  - HIGHWAY RIGHT-OF-WAY
  - NON-STEEL ROAD
  - PROPOSED LOCATION
  - INTERSECTION DISTANCE
  - STANDARD ROAD BRIDGE
  - RAILROAD BRIDGE
  - DRAW SPAN ON BRIDGE
  - PEDESTRIAN BRIDGE
  - PEDESTRIAN WALKWAY
  - PEDESTRIAN UNDERPASS
  - VEHICLE UNDERPASS
  - TUNNEL
  - ELEVATION
  - WTE
  - INTERSTATE HIGHWAY
  - U.S. NUMBERED HIGHWAY
  - N.C. NUMBERED HIGHWAY
  - N.C. NUMBERED BI-CYCLE ROUTE
  - N.C. NUMBERED BI-CYCLE ROUTE
  - INTERSTATE INTERCHANGE NUMBER
  - SECONDARY ROAD NUMBER
  - UTILITY LINES
  - RAILROAD LINE
  - RAILROAD STATION
  - STATE LINE
  - COUNTY LINE
  - CITY LIMITS
  - FERRY ROUTE
  - SHORELINE OF LAKE OR STREAM
  - WIDE RIVER OR CREEK
  - RESERVOIR, POND OR LAKE W/ ISLAND
  - DAM OR DAM WITH LOCK
  - WATERFALL
  - SWAMP
  - COMMUNITY TOWN OR CITY CENTER
  - COUNTY SEAT
  - SCHOOL
  - COLLEGE OR UNIVERSITY
  - HOSPITAL
  - COAST GUARD STATION
  - CHURCH
  - CHURCH WITH CEMETERY
  - CEMETERY
  - POLICE STATION
  - CORRECTIONAL INSTITUTION
  - QUARRY
  - RAILROAD YARD OR MAINT. YARD
  - RAILROAD YARD OR MAINT. YARD
  - MILITARY POST
  - WEIGH STATION
  - FOREIGN DISC
  - HISTORICAL SITE
  - POINT OF INTEREST
  - STATE FOREST
  - LOFTHOUSING
  - MOUNTAIN SUMMIT
  - OVERLOOK
  - REST AREA
  - VISITOR CENTER AREA
  - WELCOME CENTER AREA
  - AIRPORT
  - MILITARY AIRPORT
  - HELIPORT
  - NATIONAL STATE FOREST BOUNDARY
  - WILDLIFE REFUGE
  - NATIONAL STATE PARK BOUNDARY
  - GAME LANDS BOUNDARY
  - MILITARY RESERVATION BOUNDARY
  - INDIAN RESERVATION BOUNDARY



## JOHNSTON COUNTY NORTH CAROLINA

PREPARED BY THE  
NORTH CAROLINA DEPARTMENT OF TRANSPORTATION  
OPERATIONS PROGRAM MANAGEMENT UNIT - MAPPING SECTION  
IN COOPERATION WITH THE  
U.S. DEPARTMENT OF TRANSPORTATION  
FEDERAL HIGHWAY ADMINISTRATION

SCALE

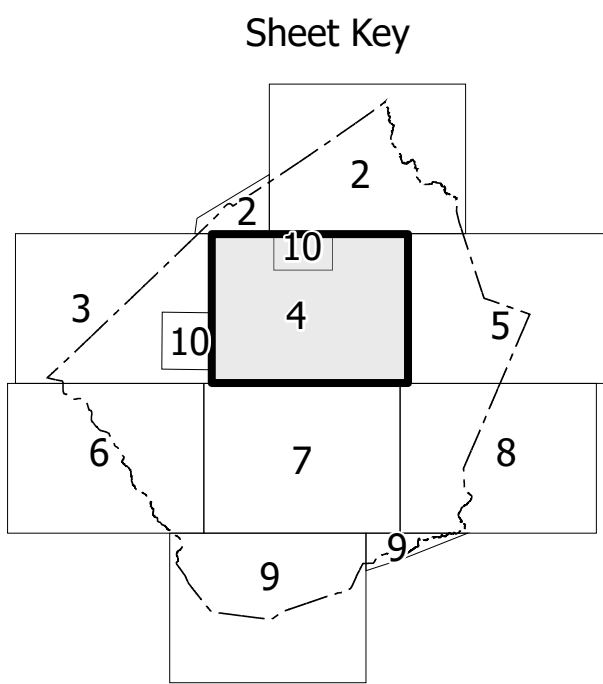
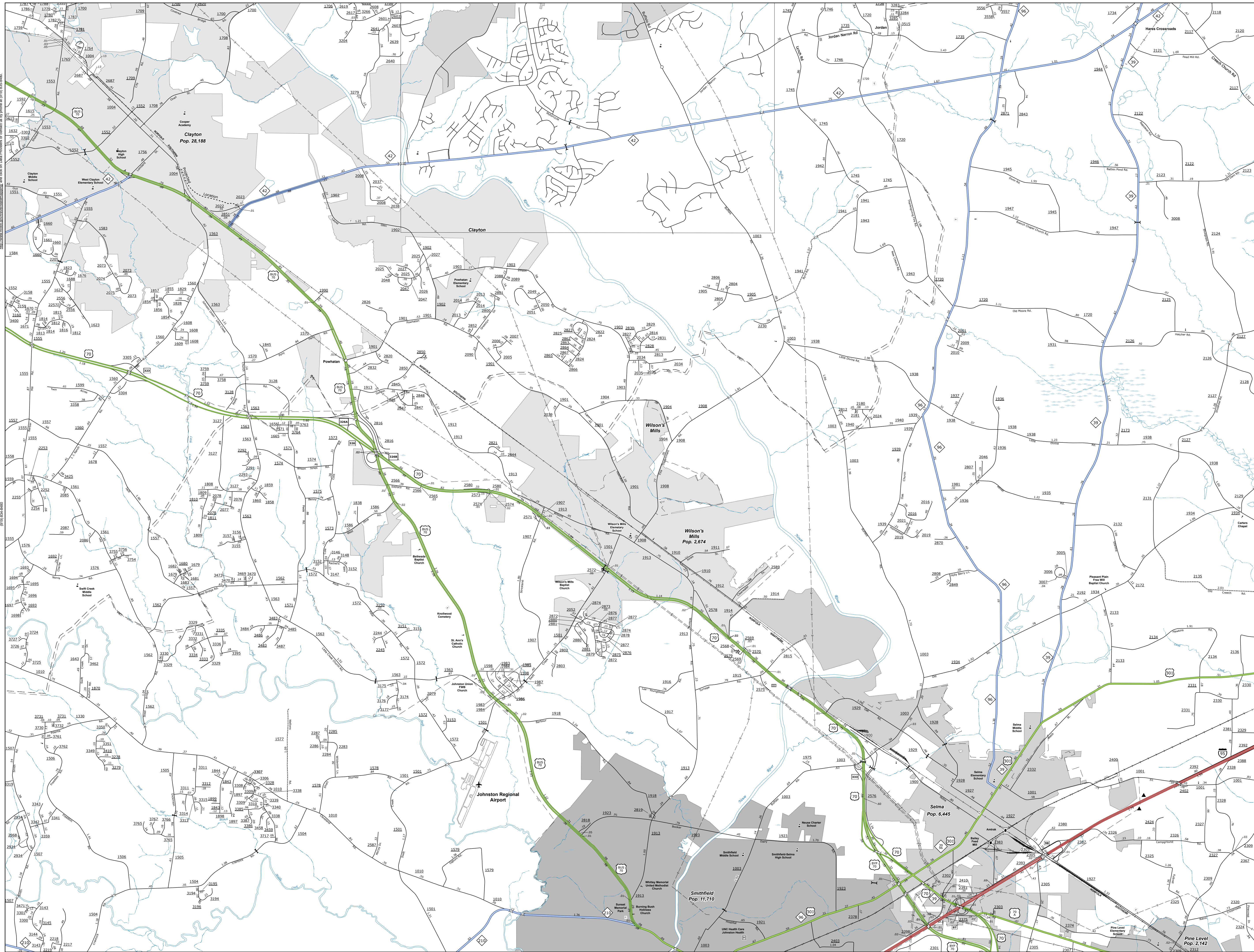


NORTH CAROLINA PLANE COORDINATE SYSTEM  
LAMBERT CONFORMAL CONIC PROJECTION



The Mapping Section's goal is to provide the most accurate and current information possible. Map data is compiled from numerous sources with varying dates of publication and map accuracy standards. As a result, the accuracy of the information shown on this map cannot be guaranteed. For additional information, please contact the Mapping Section at 919.854.6460.

COPIES OF THIS MAP ARE AVAILABLE TO THE PUBLIC AT NO CHARGE. This information is provided for informational purposes only. It is not intended to be used for legal or other purposes. For more information, please contact the Mapping Section at 919.854.6460.



#### LEGEND

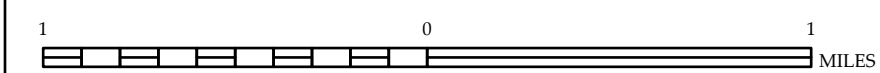
- INTERSTATE US NC Divided Hwy Undivided Hwy
- BLUE RIDGE PARKWAY
- UNIMPAVED/UNIMPAVED ROAD
- HIGHWAY
- NON-STEEL ROAD
- PROPOSED/UNPAVED ROAD
- PROPOSED LOCATION
- INTERSECTION/INTERSECTION
- STANDARD ROAD BRIDGE
- RAILROAD BRIDGE
- DRAW SPAN ON BRIDGE
- PEDESTRIAN BRIDGE
- PEDESTRIAN WALKWAY
- PEDESTRIAN UNDERPASS
- VEHICLE UNDERPASS
- TUNNEL
- ELEVATION
- WELL
- INTERSTATE HIGHWAY
- U.S. NUMBERED HIGHWAY
- U.S. NUMBERED BI-CYCLE ROUTE
- N.C. NUMBERED BI-CYCLE ROUTE
- INTERSTATE INTERCHANGE NUMBER
- SECONDARY ROAD NUMBER
- UTILITY LINES
- RAILROAD LINE
- RAILROAD STATION
- RAILROAD
- STATE LINE
- COUNTY LINE
- CITY LIMITS
- FERRY ROUTE
- NARROW CREEK OR STREAM
- WIDE RIVER OR CREEK
- RESERVOIR, POND OR LAKE W/ ISLAND
- DAM OR DAM WITH LOCK
- WATERFALL
- SWAMP
- COMMUNITY TOWN OR CITY CENTER
- COUNTY SEAT
- SCHOOL
- COLLEGE OR UNIVERSITY
- HOSPITAL
- COAST GUARD STATION
- CHURCH
- CHURCH WITH CEMETERY
- CEMETERY
- POLICE STATION
- CORRECTIONAL OR PENAL INSTITUTION
- QUARRY
- WIND OR PET
- HIGHWAY GARAGE OR MAINT. YARD
- HIGHWAY DIV. OR DIST. OFFICE
- MILITARY POST
- WEIGH STATION
- FOREIGN BOUNDARY
- HISTORICAL SITE
- POINT OF INTEREST
- STATE FOREST
- LOOKING
- MOUNTAIN SUMMIT
- REST AREA
- VISITOR CENTER AREA
- WELCOME CENTER AREA
- AIRPORT
- MILITARY AIRPORT
- WATERPORT
- NATIONAL STATE FOREST BOUNDARY
- WILDLIFE REFUGE
- NATIONAL STATE PARK BOUNDARY
- GAME LANDS BOUNDARY
- MILITARY RESERVATION BOUNDARY
- INDIAN RESERVATION BOUNDARY



## JOHNSTON COUNTY NORTH CAROLINA

PREPARED BY THE  
NORTH CAROLINA DEPARTMENT OF TRANSPORTATION  
OPERATIONS PROGRAM MANAGEMENT UNIT - MAPPING SECTION  
IN COOPERATION WITH THE  
U.S. DEPARTMENT OF TRANSPORTATION  
FEDERAL HIGHWAY ADMINISTRATION

SCALE

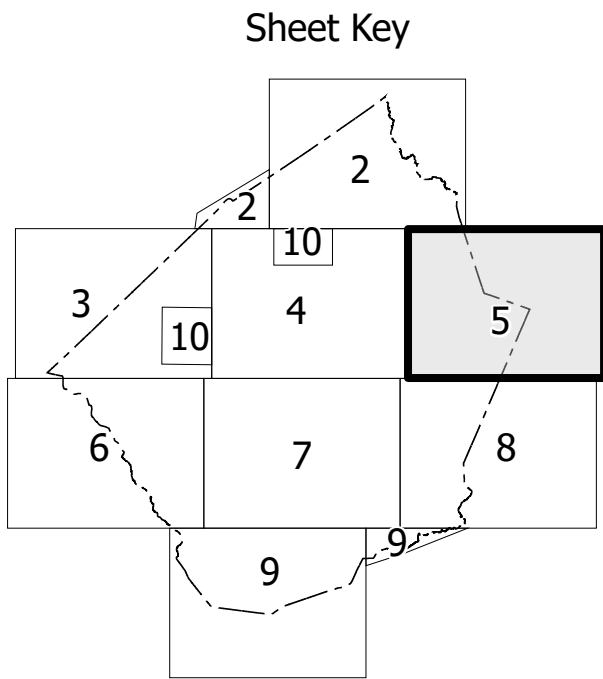


NORTH CAROLINA PLANE COORDINATE SYSTEM  
LAMBERT CONFORMAL CONIC PROJECTION



The Mapping Section's goal is to provide the most accurate and current information possible. Map data is compiled from numerous sources with varying dates of publication and map accuracy standards. As a result, the accuracy of the map cannot be guaranteed. The Mapping Section is not responsible for any errors or omissions on this map and does not warrant the accuracy of the information presented. For additional information or contact, please call (919) 855-5480.

COPIES OF THIS MAP ARE AVAILABLE TO THE PUBLIC AT NO CHARGE. FOR MORE INFORMATION, CONTACT THE NORTH CAROLINA DEPARTMENT OF TRANSPORTATION, OPERATIONS PROGRAM MANAGEMENT UNIT - MAPPING SECTION, 1001 SOUTH PARKWAY, RALEIGH, NC 27601. (919) 855-5480.

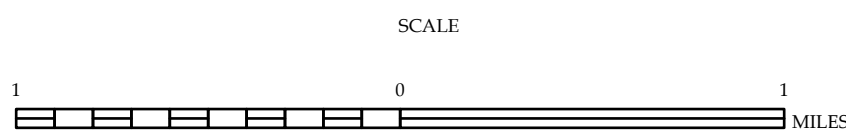


- LEGEND**
- INTERSTATE - US (thick red line), NC (thin green line), Divided Hwy (dashed line), Undivided Hwy (solid line)
  - BLUE RIDGE PARKWAY (thick blue line)
  - UNIMPAVED/UNGRAVELLED ROAD (dashed line)
  - HARD SURFACED ROAD (solid line)
  - NON-SYSTEM ROAD (dashed line)
  - PROVISIONALLY DRAWN ROAD (dashed line)
  - PROJECTED LOCATION (dashed line)
  - INTERSECTION DISTANCE (dashed line)
  - STANDARD ROAD BRIDGE (solid line with bridge symbol)
  - RAILROAD BRIDGE (solid line with bridge symbol)
  - DRAW SPAN ON BRIDGE (solid line with bridge symbol)
  - PEDESTRIAN BRIDGE (solid line with bridge symbol)
  - PEDESTRIAN WALKWAY (solid line with bridge symbol)
  - PEDESTRIAN UNDERPASS (solid line with bridge symbol)
  - VEHICLE UNDERPASS (solid line with bridge symbol)
  - TUNNEL (solid line with bridge symbol)
  - CULVERT (solid line with bridge symbol)
  - WFE (solid line with bridge symbol)
  - INTERSTATE HIGHWAY (thick red line with shield)
  - U.S. NUMBERED HIGHWAY (thick red line with shield)
  - N.C. NUMBERED HIGHWAY (thin green line with shield)
  - N.C. NUMBERED BI-CYCLE ROUTE (thin green line with shield)
  - INTERSTATE INTERCHANGE NUMBER (thick red line with shield)
  - SECONDARY ROAD NUMBER (thin green line with shield)
  - UTILITY LINES (dashed line)
  - RAILROAD LINE (solid line with cross-ticks)
  - RAILROAD STATION (solid line with cross-ticks)
  - INSET AREA (dashed line)
  - STATE LINE (dashed line)
  - COUNTY LINE (dashed line)
  - CITY LIMITS (dashed line)
  - FERRY ROUTE (dashed line)
  - NARROW CREEK OR STREAM (solid line)
  - WIDE RIVER OR CREEK (solid line)
  - RESERVOIR, POND OR LAKE W/ ISLAND (solid line)
  - DAM OR DAM WITH LOCK (solid line)
  - WATERFALL (solid line)
  - SWAMP (solid line)
  - COMMUNITY TOWN OR CITY CENTER (solid line)
  - COUNTY SEAT (solid line)
  - SCHOOL (solid line)
  - COLLEGE OR UNIVERSITY (solid line)
  - HOSPITAL (solid line)
  - COAST GUARD STATION (solid line)
  - CHURCH (solid line)
  - CHURCH WITH CEMETERY (solid line)
  - CEMETERY (solid line)
  - POLICE STATION (solid line)
  - CORRECTIONAL INSTITUTION (solid line)
  - QUARRY (solid line)
  - MINOR OR PT. (solid line)
  - HIGHWAY GARAGE OR MAINT. YARD (solid line)
  - ROADWAY DIV. OR DIST. OFFICE (solid line)
  - MILITARY POST (solid line)
  - WEIGH STATION (solid line)
  - FOREIGNERS (solid line)
  - HISTORICAL SITE (solid line)
  - POINT OF INTEREST (solid line)
  - STATE FOREST (solid line)
  - SOFTWOOD (solid line)
  - MOUNTAIN SUMMIT (solid line)
  - OVERLOOK (solid line)
  - REST AREA (solid line)
  - VISITOR CENTER AREA (solid line)
  - WELCOME CENTER AREA (solid line)
  - AIRPORT (solid line)
  - MILITARY AIRPORT (solid line)
  - WELDON (solid line)
  - NATIONAL STATE FOREST BOUNDARY (dashed line)
  - WILDLIFE REFUGE (dashed line)
  - NATIONAL STATE PARK BOUNDARY (dashed line)
  - GAME LANDS BOUNDARY (dashed line)
  - MILITARY RESERVATION BOUNDARY (dashed line)
  - INDIAN RESERVATION BOUNDARY (dashed line)



## JOHNSTON COUNTY NORTH CAROLINA

PREPARED BY THE  
NORTH CAROLINA DEPARTMENT OF TRANSPORTATION  
OPERATIONS PROGRAM MANAGEMENT UNIT - MAPPING SECTION  
IN COOPERATION WITH THE  
U.S. DEPARTMENT OF TRANSPORTATION  
FEDERAL HIGHWAY ADMINISTRATION



NORTH CAROLINA PLANE COORDINATE SYSTEM  
LAMBERT CONFORMAL CONIC PROJECTION



COPIES OF THIS MAP ARE AVAILABLE  
TO THE PUBLIC AT NOMINAL COST:

mapping.support@nodot.gov  
<https://connect.nodot.gov/resources/>  
 State-Mapping/Pages/Ordering-Maps.aspx  
 (919) 834-5480



A 3x3 grid of squares. The squares contain the following numbers:

	2	2
3	10	4
6	7	5

A thick black border highlights the squares containing 6 and 10. A dashed line connects the top-right corner of the 6 square to the bottom-right corner of the 10 square.

LEGEND	US	NC
	WATER	WATER
	RAILROAD	RAILROAD
	UNPAVED ROAD	UNPAVED ROAD
	ROAD	ROAD
	NON-STATE ROAD	NON-STATE ROAD
	POSTAL/MAIL ROUTE	POSTAL/MAIL ROUTE
	PROPOSED LOCATION	PROPOSED LOCATION
	PROPOSED INTERSECTION	PROPOSED INTERSECTION
	STANDARD ROAD BRIDGE	STANDARD ROAD BRIDGE
	RAILROAD BRIDGE	RAILROAD BRIDGE
	DRAG SPAN ON BRIDGE	DRAG SPAN ON BRIDGE
	PIEDMONT BRIDGE	PIEDMONT BRIDGE
	RAILROAD TUNNEL	RAILROAD TUNNEL
	PIEDMONT TUNNEL	PIEDMONT TUNNEL
	TUNNEL	TUNNEL
	CULVERT	CULVERT
	INTERSTATE HIGHWAY	INTERSTATE HIGHWAY
	U.S. NUMBERED HIGHWAY	U.S. NUMBERED HIGHWAY
	N.C. NUMBERED HIGHWAY	N.C. NUMBERED HIGHWAY
	U.S. NUMBERED BYWAY ROUTE	U.S. NUMBERED BYWAY ROUTE
	N.C. NUMBERED BYWAY ROUTE	N.C. NUMBERED BYWAY ROUTE
	INTERSTATE/POSTAL HIGHWAY NUMBER	INTERSTATE/POSTAL HIGHWAY NUMBER
	RAILROAD LINE	RAILROAD LINE
	RAILROAD POINT	RAILROAD POINT
	INLET AREA	INLET AREA
	COASTLINE	COASTLINE
	CITY LIMITS	CITY LIMITS
	FERRY ROUTE	FERRY ROUTE
	NARROW CREEK OR SLASH	NARROW CREEK OR SLASH
	RESERVATION, RESERVOR LAKE OR ISLAND	RESERVATION, RESERVOR LAKE OR ISLAND
	WATERWAY	WATERWAY
	SWAMP	SWAMP
	COUNTY TOWNS OR CITY CENTER	COUNTY TOWNS OR CITY CENTER
	SCHOOL	SCHOOL
	UNIVERSITY	UNIVERSITY
	HOSPITAL	HOSPITAL
	CHURCH	CHURCH
	CEMETERY	CEMETERY
	CEMETERY	CEMETERY
	POSTAL STATION	POSTAL STATION
	COMMERCIAL INSTITUTION	COMMERCIAL INSTITUTION
	BOYSCOUTS	BOYSCOUTS
	HOUSING GARAGE OR MAIN YARD	HOUSING GARAGE OR MAIN YARD
	WEDDING SITE	WEDDING SITE
	FARMHOUSE	FARMHOUSE
	HISTORICAL SITE	HISTORICAL SITE
	OVERLOOK	OVERLOOK
	SCENIC VIEW/SCENIC SUMMIT	SCENIC VIEW/SCENIC SUMMIT
	LIGHTHOUSE	LIGHTHOUSE
	REST AREA	REST AREA
	VISITOR CENTER AREA	VISITOR CENTER AREA
	CRUISE AREA	CRUISE AREA
	AIRPORT	AIRPORT
	MILITARY AIRPORT	MILITARY AIRPORT
	RECREATION	RECREATION
	NATIONAL STATE PARK BOUNDARY	NATIONAL STATE PARK BOUNDARY
	WILDLIFE REFUGE	WILDLIFE REFUGE
	NATIONAL STATE PARK BOUNDARY	NATIONAL STATE PARK BOUNDARY
	GAME LAND BOUNDARY	GAME LAND BOUNDARY
	MILITARY ESTABLISHMENT BOUNDARY	MILITARY ESTABLISHMENT BOUNDARY
	INDUS RECREATION BOUNDARY	INDUS RECREATION BOUNDARY



SCALING

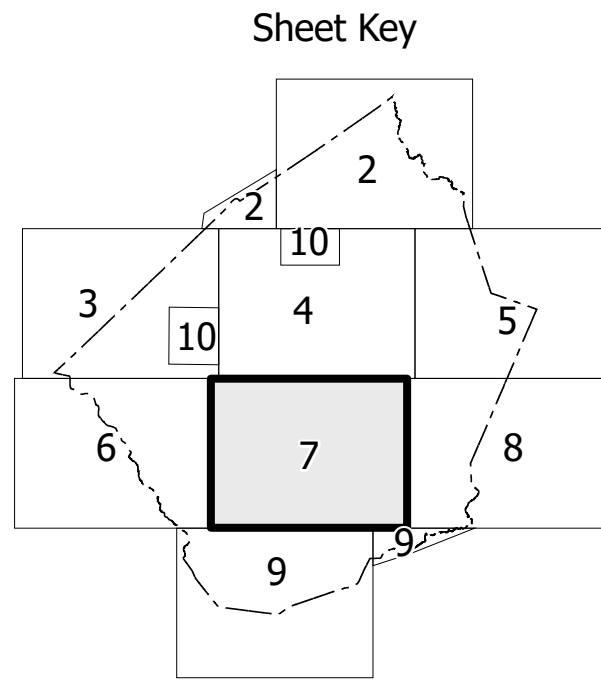
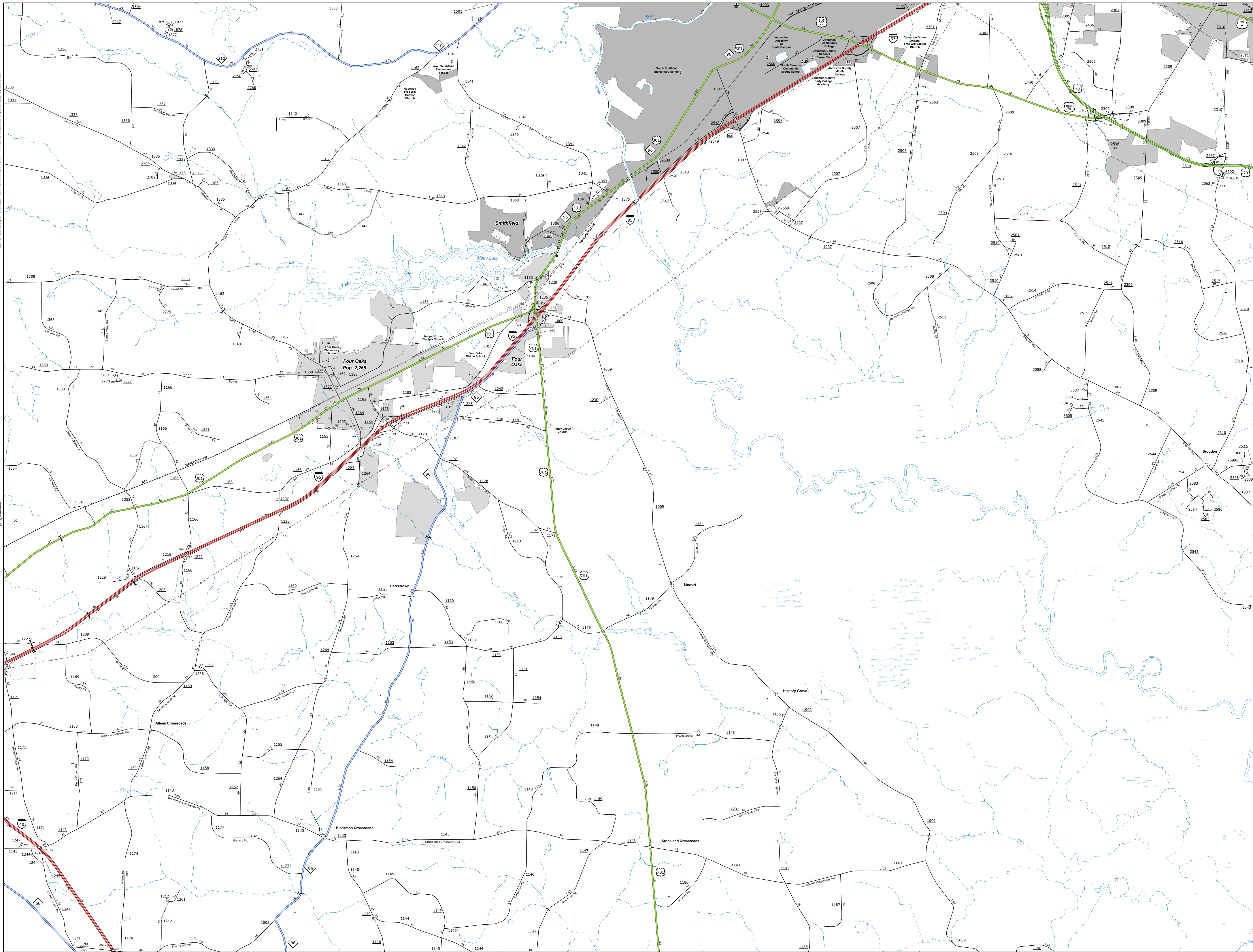


SHEET 6 of 10



The Mapping Services Unit is to provide the most accurate and current information possible. Map data is compiled from numerous sources with varying dates of publication and map accuracy standards. As a result, the accuracy of the map cannot be guaranteed. The user is advised to use the map for general information only and not for navigation or other critical purposes. For additional information or to report an error, please contact the Mapping Services Unit at (919) 855-5400.

COPIES OF THIS MAP ARE AVAILABLE TO THE PUBLIC AT NO CHARGE. This information is provided for informational purposes only. It is not intended to be used for navigation or other critical purposes. For additional information or to report an error, please contact the Mapping Services Unit at (919) 855-5400.

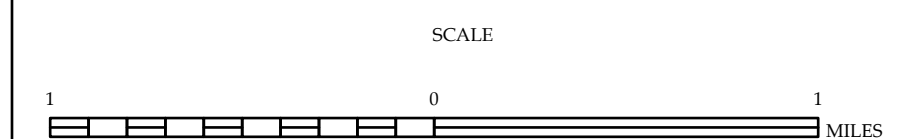


- LEGEND**
- INTERSTATE US NC Divided Hwy Undivided Hwy
  - BLUE RIDGE PARKWAY
  - UNIMPROVED UNPAVED ROAD
  - HARD SURFACED ROAD
  - NON-SYSTEM ROAD
  - PROPOSEDLY DRAIN ROAD
  - PROPOSED LOCATION
  - INTERSECTION DISTANCE
  - STANDARD ROAD BRIDGE
  - RAILROAD BRIDGE
  - DRAW SPAN ON BRIDGE
  - PEDESTRIAN BRIDGE
  - PEDESTRIAN WALKWAY
  - VEHICLE UNDERPASS
  - TUNNEL
  - ELEVATION
  - INTERSTATE HIGHWAY
  - U.S. NUMBERED HIGHWAY
  - U.S. NUMBERED HIGHWAY
  - U.S. NUMBERED BI-CYCLE ROUTE
  - U.S. NUMBERED BI-CYCLE ROUTE
  - INTERSTATE INTERCHANGE NUMBER
  - SECONDARY ROAD NUMBER
  - UTILITY LINES
  - RAILROAD LINE
  - RAILROAD STATION
  - RAILROAD STATION
  - STATE LINE
  - COUNTY LINE
  - CITY LIMITS
  - FERRY ROUTE
  - NARROW CREEK OR STREAM
  - WIDE RIVER OR CREEK
  - RESERVOIR, POND OR LAKE W/ ISLAND
  - DAM OR DAM WITH LOCK
  - WATERFALL
  - SWAMP
  - COMMUNITY TOWN OR CITY CENTER
  - COUNTY SEAT
  - SCHOOL
  - COLLEGE OR UNIVERSITY
  - HOSPITAL
  - COAST GUARD STATION
  - CHURCH
  - CHURCH WITH CEMETERY
  - CEMETERY
  - PATROL STATION
  - CORRECTIONAL INSTITUTION
  - QUARRY
  - ROAD OR RT
  - HIGHWAY GARAGE OR MAINT. YARD
  - MILITARY POST
  - WEIGH STATION
  - FOREIGN BOUNDARY
  - HISTORICAL SITE
  - POINT OF INTEREST
  - STATE FOREST
  - SOFTWOOD
  - MOUNTAIN SUMMIT
  - OVERLOOK
  - REST AREA
  - VISITOR CENTER AREA
  - WELCOME CENTER AREA
  - AIRPORT
  - MILITARY AIRPORT
  - WILDLIFE REFUGE
  - NATIONAL STATE PARK BOUNDARY
  - GAME LANDS BOUNDARY
  - MILITARY RESERVATION BOUNDARY
  - INDIAN RESERVATION BOUNDARY



## JOHNSTON COUNTY NORTH CAROLINA

PREPARED BY THE  
NORTH CAROLINA DEPARTMENT OF TRANSPORTATION  
OPERATIONS PROGRAM MANAGEMENT UNIT - MAPPING SECTION  
IN COOPERATION WITH THE  
U.S. DEPARTMENT OF TRANSPORTATION  
FEDERAL HIGHWAY ADMINISTRATION

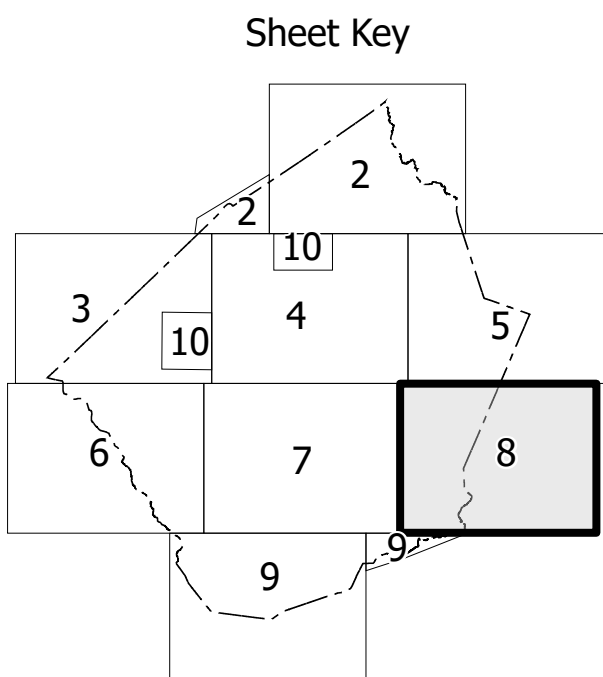
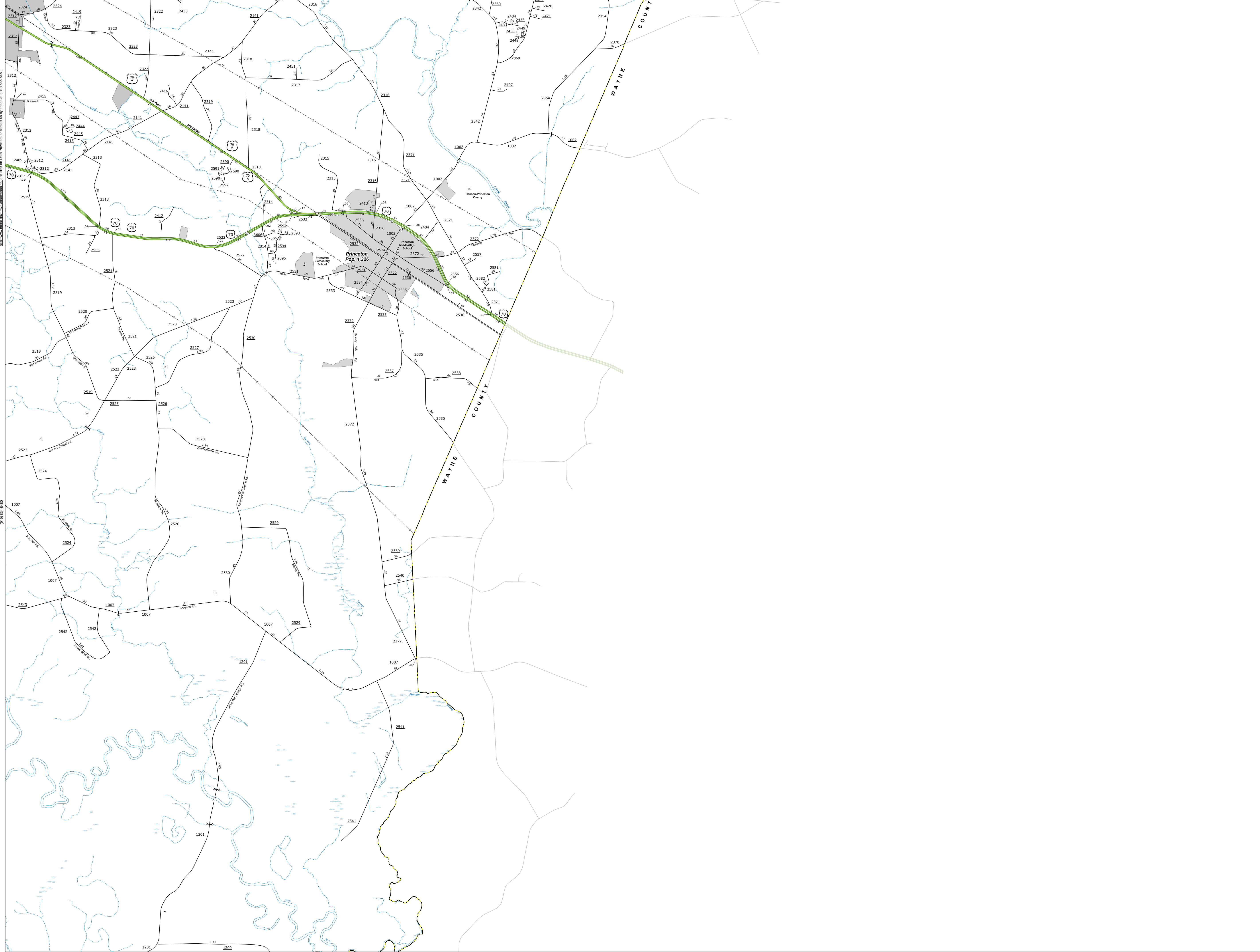


NORTH CAROLINA PLANE COORDINATE SYSTEM  
LAMBERT CONFORMAL CONIC PROJECTION



The Mapping Services Unit is to provide the most accurate and current information possible. Map data is compiled from numerous sources with varying dates of publication and map accuracy standards. As a result, the accuracy of the map cannot be guaranteed. Users are advised to use the map as a guide only and not as a legal document. For additional information or contact, please call 919-854-8800 or visit the website at <http://www.ncdot.gov>.

COPIES OF THIS MAP ARE AVAILABLE TO THE PUBLIC AT NO CHARGE. FOR MORE INFORMATION, CONTACT THE NORTH CAROLINA DEPARTMENT OF TRANSPORTATION, DIVISION 4, DISTRICT 3, 10001 LENOX AVENUE, RALEIGH, NC 27615-8100.

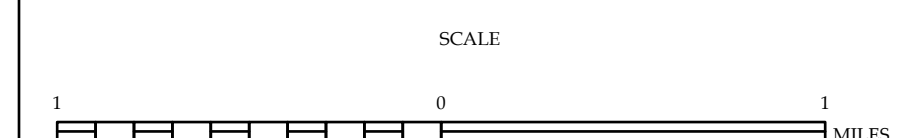


- LEGEND**
- INTERSTATE US NC Divided Hwy Undivided Hwy
  - BLUE RIDGE PARKWAY
  - UNIMPROVED/UNPAVED ROAD
  - HAZARD SURFACED ROAD
  - NON-SYSTEM ROAD
  - PROPOSED/PLANNED ROAD
  - PROPOSED LOCATION
  - INTERSECTION/INTERCHANGE
  - STANDARD ROAD BRIDGE
  - RAILROAD BRIDGE
  - DRAW SPAN ON BRIDGE
  - PEDESTRIAN BRIDGE
  - PEDESTRIAN WALKWAY
  - PEDESTRIAN UNDERPASS
  - VEHICULAR UNDERPASS
  - TUNNEL
  - CULVERT
  - WYE
  - INTERSTATE HIGHWAY
  - U.S. NUMBERED HIGHWAY
  - N.C. NUMBERED HIGHWAY
  - N.C. NUMBERED BI-CYCLE ROUTE
  - INTERSTATE INTERCHANGE NUMBER
  - SECONDARY ROAD NUMBER
  - UTILITY LINES
  - RAILROAD LINE
  - RAILROAD STATION
  - INLET AREA
  - STATE LINE
  - COUNTY LINE
  - CITY LIMITS
  - FERRY ROUTE
  - NARROW CREEK OR STREAM
  - WIDE RIVER OR CREEK
  - RESERVOIR, POND OR LAKE W/ ISLAND
  - DAM OR DAM WITH LOCK
  - WATERFALL
  - SWAMP
  - CONGREGATE, TOWN OR CITY CENTER
  - COUNTY SEAT
  - SCHOOL
  - COLLEGE OR UNIVERSITY
  - HOSPITAL
  - COAST GUARD STATION
  - CHURCH
  - CHURCH WITH CEMETERY
  - CEMETERY
  - POLICE STATION
  - CORRECTIONAL INSTITUTION
  - QUARRY
  - MINES OR PIT
  - HIGHWAY GARAGE OR MAINT. YARD
  - HIGHWAY DIV. OR DIST. OFFICE
  - MILITARY POST
  - WEIGH STATION
  - FOREIGNERS
  - HISTORICAL SITE
  - POINT OF INTEREST
  - STATE FOREST
  - LIGHT HOUSE
  - MOUNTAIN SUMMIT
  - OVERLOOK
  - REST AREA
  - VISITOR CENTER AREA
  - WELCOME CENTER AREA
  - AIRPORT
  - MILITARY AIRPORT
  - WILDLIFE REFUGE
  - NATIONAL STATE PARK BOUNDARY
  - GAME LANDS BOUNDARY
  - MILITARY RESERVATION BOUNDARY
  - INDIAN RESERVATION BOUNDARY



# JOHNSTON COUNTY NORTH CAROLINA

PREPARED BY THE  
NORTH CAROLINA DEPARTMENT OF TRANSPORTATION  
OPERATIONS PROGRAM MANAGEMENT UNIT - MAPPING SECTION  
IN COOPERATION WITH THE  
U.S. DEPARTMENT OF TRANSPORTATION  
FEDERAL HIGHWAY ADMINISTRATION

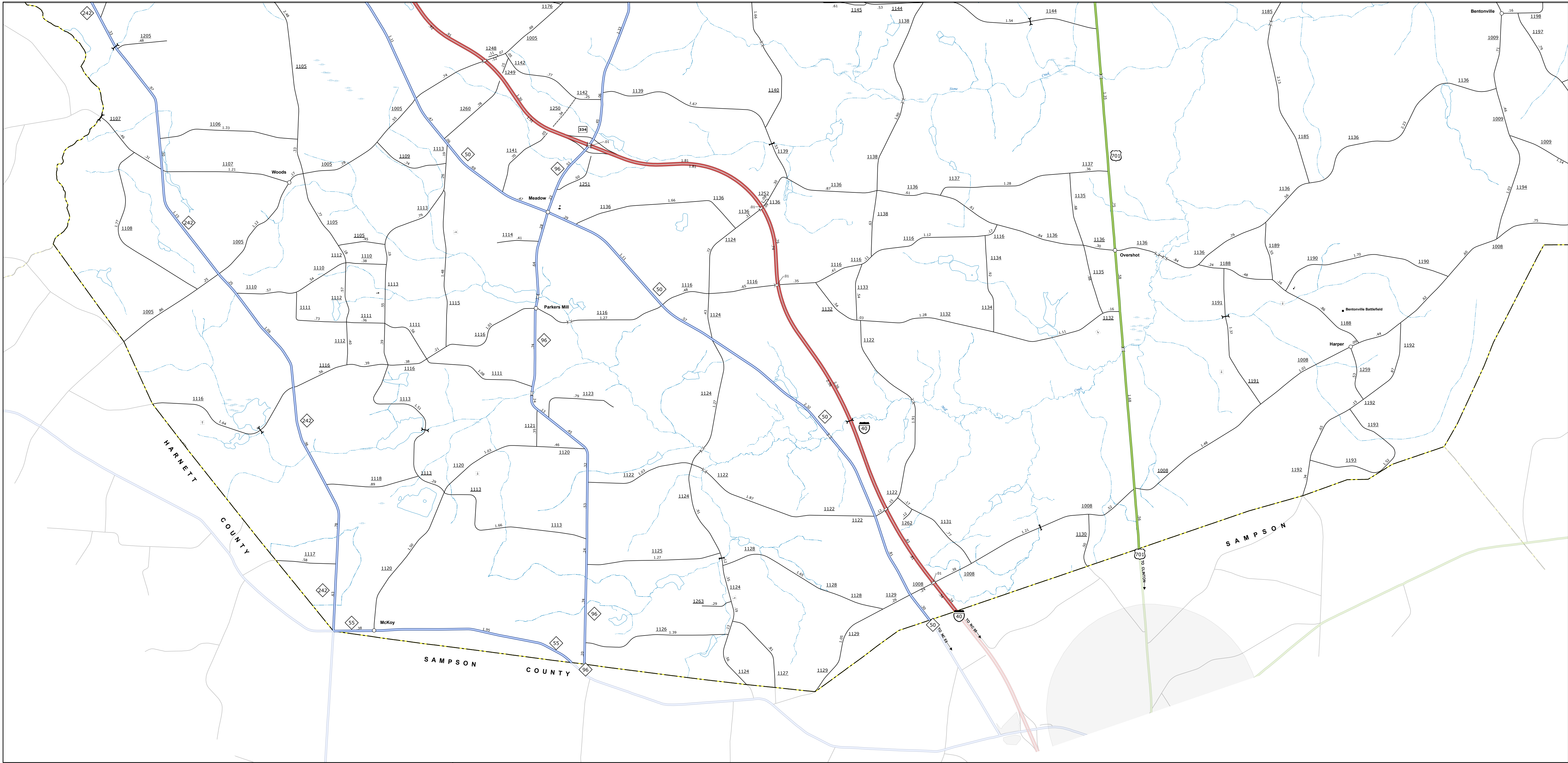


NORTH CAROLINA PLANE COORDINATE SYSTEM  
LAMBERT CONFORMAL CONIC PROJECTION

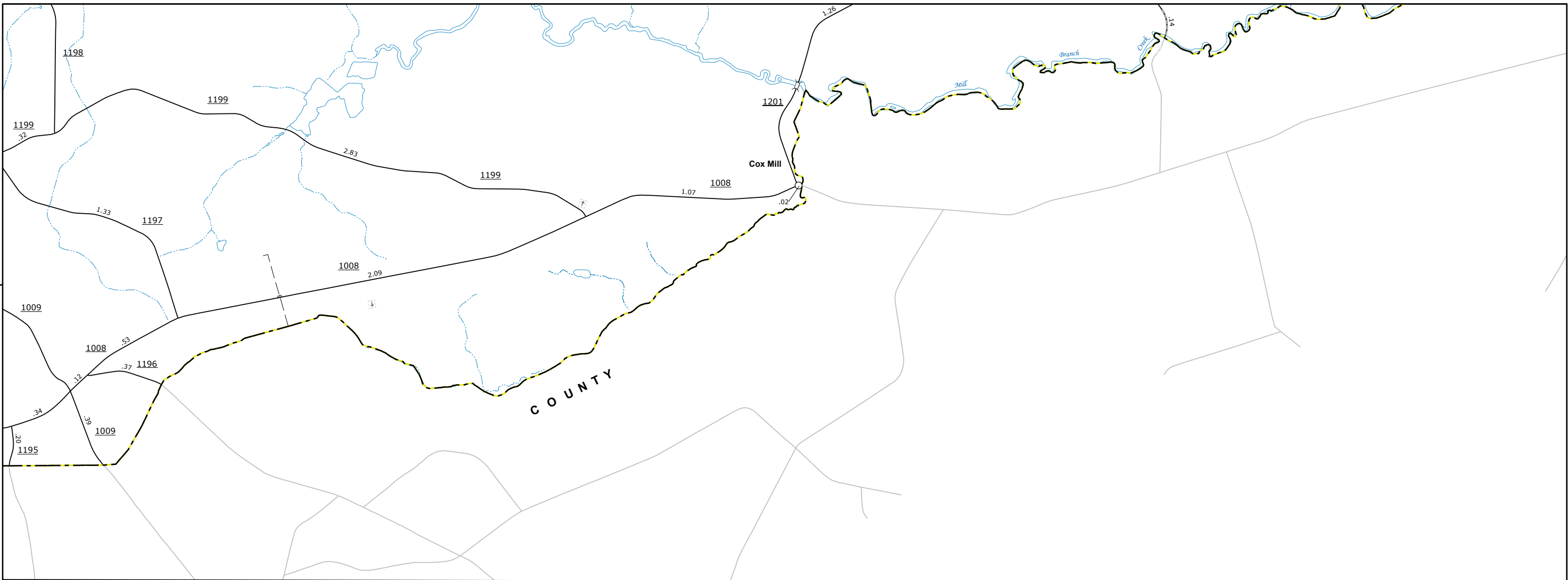
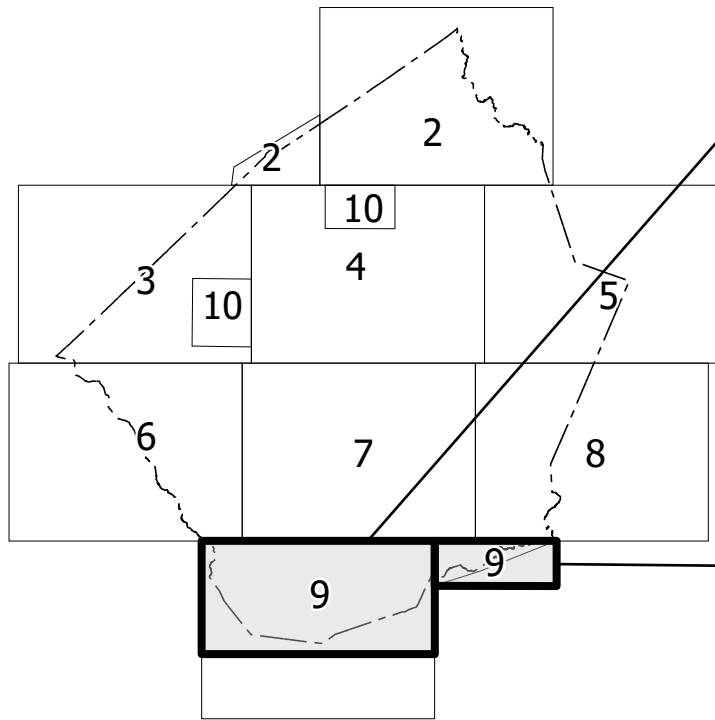


The Mapping Section's goal is to provide the most accurate and current information possible. Map data is compiled from a variety of sources, including aerial photography, ground surveys, and other data. The information shown on this map was last updated in June 2023. For additional information, visit [www.ncdot.gov](http://www.ncdot.gov). The information shown on this map was last updated in June 2023. For additional information, visit [www.ncdot.gov](http://www.ncdot.gov). The information shown on this map was last updated in June 2023. For additional information, visit [www.ncdot.gov](http://www.ncdot.gov).

COPYRIGHT © 2023 BY THE STATE OF NORTH CAROLINA. ALL RIGHTS RESERVED. THIS MAP IS A PUBLIC WORK OF THE STATE OF NORTH CAROLINA. IT IS HEREBY DECLARED TO BE A PUBLIC WORK OF THE STATE OF NORTH CAROLINA. IT IS HEREBY DECLARED TO BE A PUBLIC WORK OF THE STATE OF NORTH CAROLINA. IT IS HEREBY DECLARED TO BE A PUBLIC WORK OF THE STATE OF NORTH CAROLINA.



Sheet Key



- LEGEND**
- INTERSTATE: US, NC, Divided Hwy, Undivided Hwy
  - BLUES RIDGE PARKWAY
  - UNIMPROVED DRIVEWAY ROAD
  - HARD SURFCE ROAD
  - WOODESTIM ROAD
  - PROVISIONALLY DRAWN ROAD
  - PROJECTED LOW WATER
  - INTERSTATE DISTANCE
  - STANDARD ROAD BRIDGE
  - RAILROAD BRIDGE
  - DRY SPAN ON BRIDGE
  - PEDESTRIAN BRIDGE
  - PEDESTRIAN WALKWAY
  - PEDESTRIAN UNDERPASS
  - VEHICULAR UNDERPASS
  - CULVERT
  - TUNNEL
  - PPF
  - INTERSTATE HIGHWAY
  - U.S. NUMBERED HIGHWAY
  - S.C. NUMBERED HIGHWAY
  - U.S. NUMBERED BICYCLE ROUTE
  - S.C. NUMBERED BICYCLE ROUTE
  - INTERSTATE INTERCHANGE NUMBER
  - SECONDARY ROAD NUMBER
  - UTILITY LINE
  - RAILROAD LINE
  - RAILROAD STATION
  - POST OFFICE
  - STATE LINE
  - COUNTY LINE
  - CITY LIMITS
  - FRONT YARD
  - NARROW CREEK OR STREAM
  - WIDE RIVER OR CREEK
  - RESERVOIR, POND OR LAKE W/ ISLAND
  - DAM OR DAM WITH LOCK
  - WATERFALL
  - SWAMP
  - COMMUNITY, TOWN OR CITY CENTER
  - COUNTY SEAT
  - SCHOOL
  - COLLEGE OR UNIVERSITY
  - HOSPITAL
  - COAST GUARD STATION
  - CHURCH
  - CHURCH WITH CEMETERY
  - CEMETERY
  - PATROL STATION
  - CORRECTION OR PENAL INSTITUTION
  - QUARRY
  - MIN OR PIT
  - HIGHWAY GARAGE OR MAINT. YARD
  - DRIVING DIV. OR TEST. OFFICE
  - MILITARY POST
  - WRECK STATION
  - PARKING LOT
  - HISTORICAL SITE
  - POINTS OF INTEREST
  - STATE FOREST
  - LIGHTHOUSE
  - MOUNTAIN SUMMIT
  - OVERLOOK
  - BEST AREA
  - VISITOR CENTER AREA
  - WELCOME CENTER AREA
  - AIRPORT
  - MILITARY AIRPORT
  - HELIPORT
  - NATIONAL / STATE FOREST BOUNDARY
  - WILDLIFE REFUGE
  - NATIONAL / STATE PARK BOUNDARY
  - GAME LANDS BOUNDARY
  - MILITARY RESERVATION BOUNDARY
  - INDIAN RESERVATION BOUNDARY

**JOHNSTON COUNTY**  
**NORTH CAROLINA**

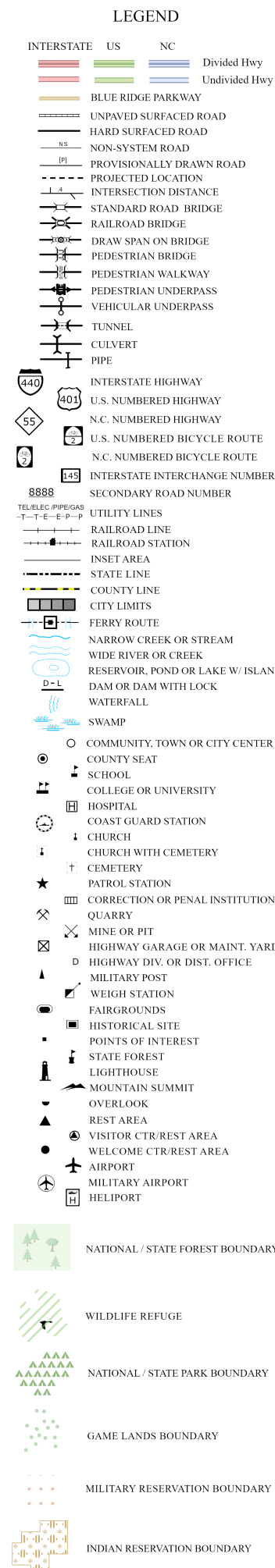
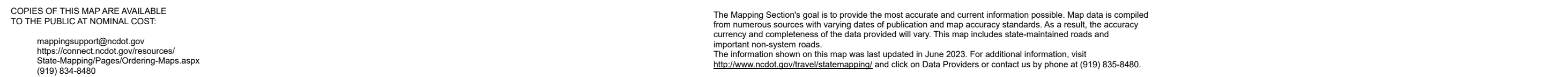
PREPARED BY THE  
NORTH CAROLINA DEPARTMENT OF TRANSPORTATION  
OPERATIONS PROGRAM MANAGEMENT UNIT - MAPPING SECTION  
IN COOPERATION WITH THE  
U.S. DEPARTMENT OF TRANSPORTATION  
FEDERAL HIGHWAY ADMINISTRATION

SCALE

0 0.5  
MILES

NORTH CAROLINA PLANE COORDINATE SYSTEM  
LAMBERT CONFORMAL CONIC PROJECTION





PREPARED BY THE  
NORTH CAROLINA DEPARTMENT OF TRANSPORTATION  
OPERATIONS PROGRAM MANAGEMENT UNIT - MAPPING SECTION  
IN COOPERATION WITH THE  
U.S. DEPARTMENT OF TRANSPORTATION  
FEDERAL HIGHWAY ADMINISTRATION

