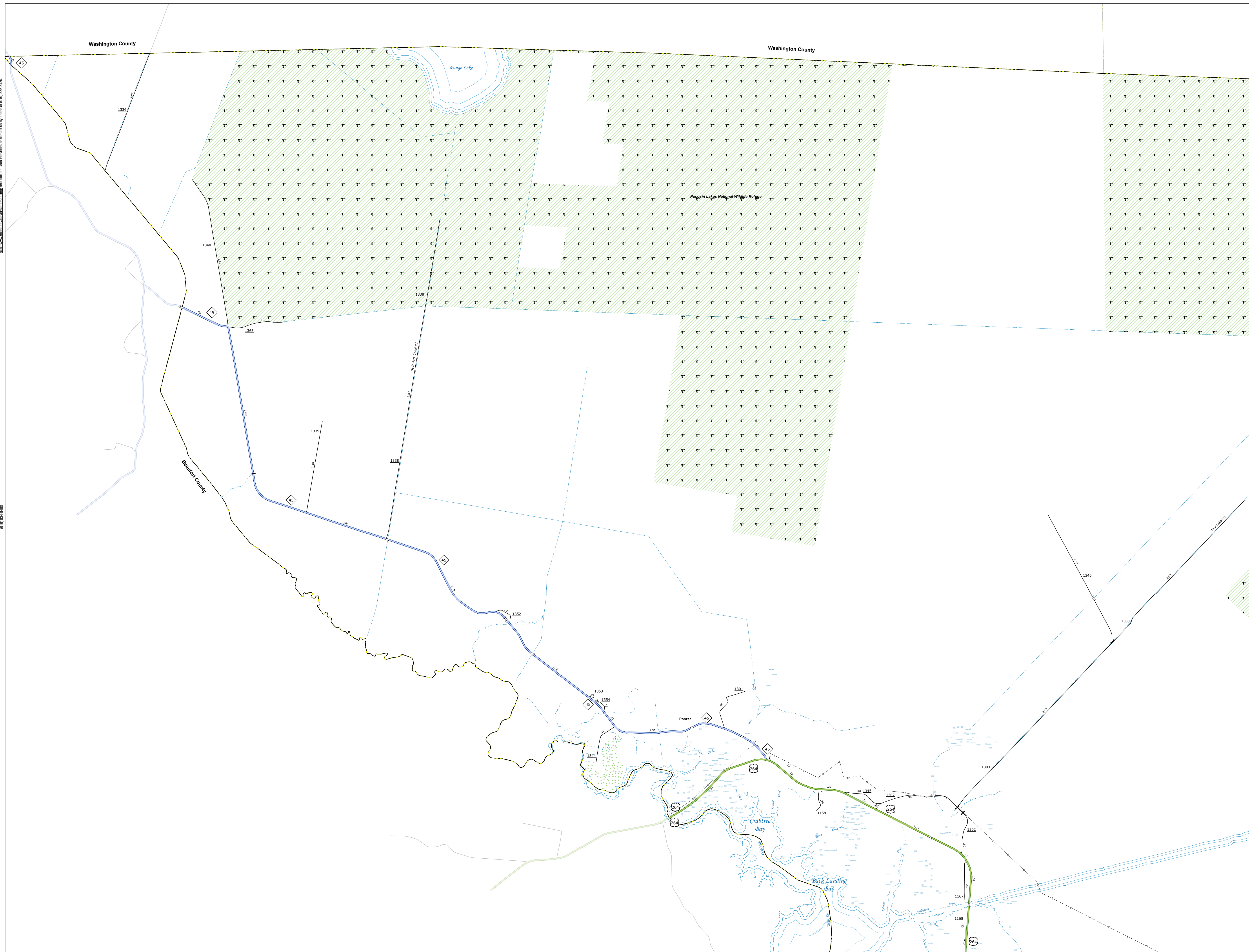
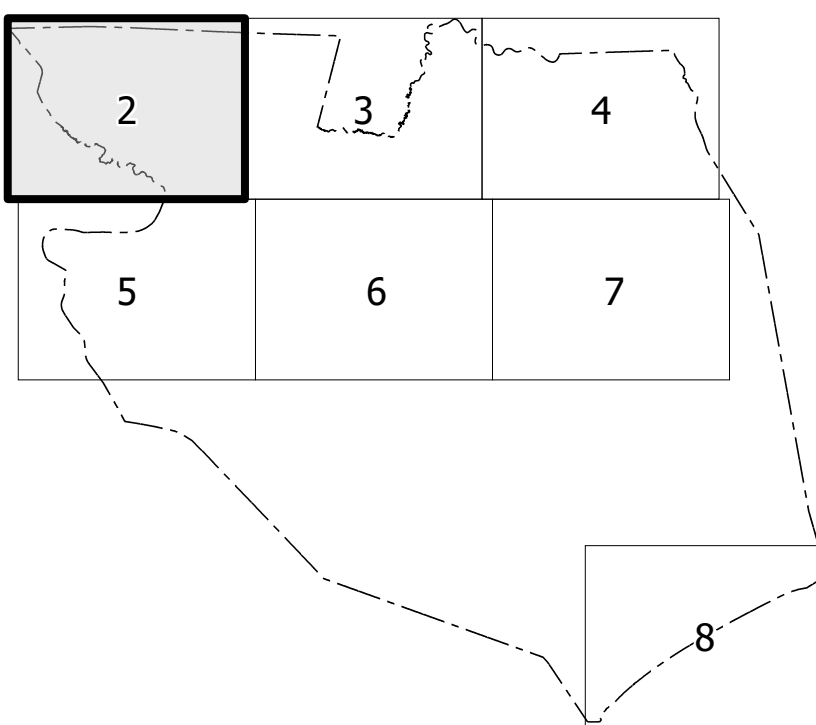




COPIES OF THIS MAP ARE AVAILABLE  
TO THE PUBLIC AT NOMINAL COST:  
  
mappingsupport@nodot.gov  
[https://connect.nodot.gov/resources/  
State-Mapping/Pages/Ordering-Maps.aspx](https://connect.nodot.gov/resources/State-Mapping/Pages/Ordering-Maps.aspx)  
(919) 834-5480




## Sheet Key



### LEGEND

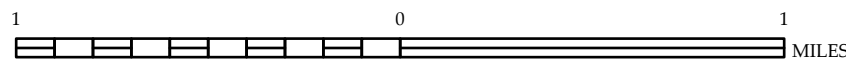
- [illegible]



**HYDE COUNTY**  
**NORTH CAROLINA**

PREPARED BY THE  
NORTH CAROLINA DEPARTMENT OF TRANSPORTATION  
OPERATIONS PROGRAM MANAGEMENT UNIT - MAPPING SECTION  
IN COOPERATION WITH THE  
U.S. DEPARTMENT OF TRANSPORTATION  
FEDERAL HIGHWAY ADMINISTRATION

SCALE



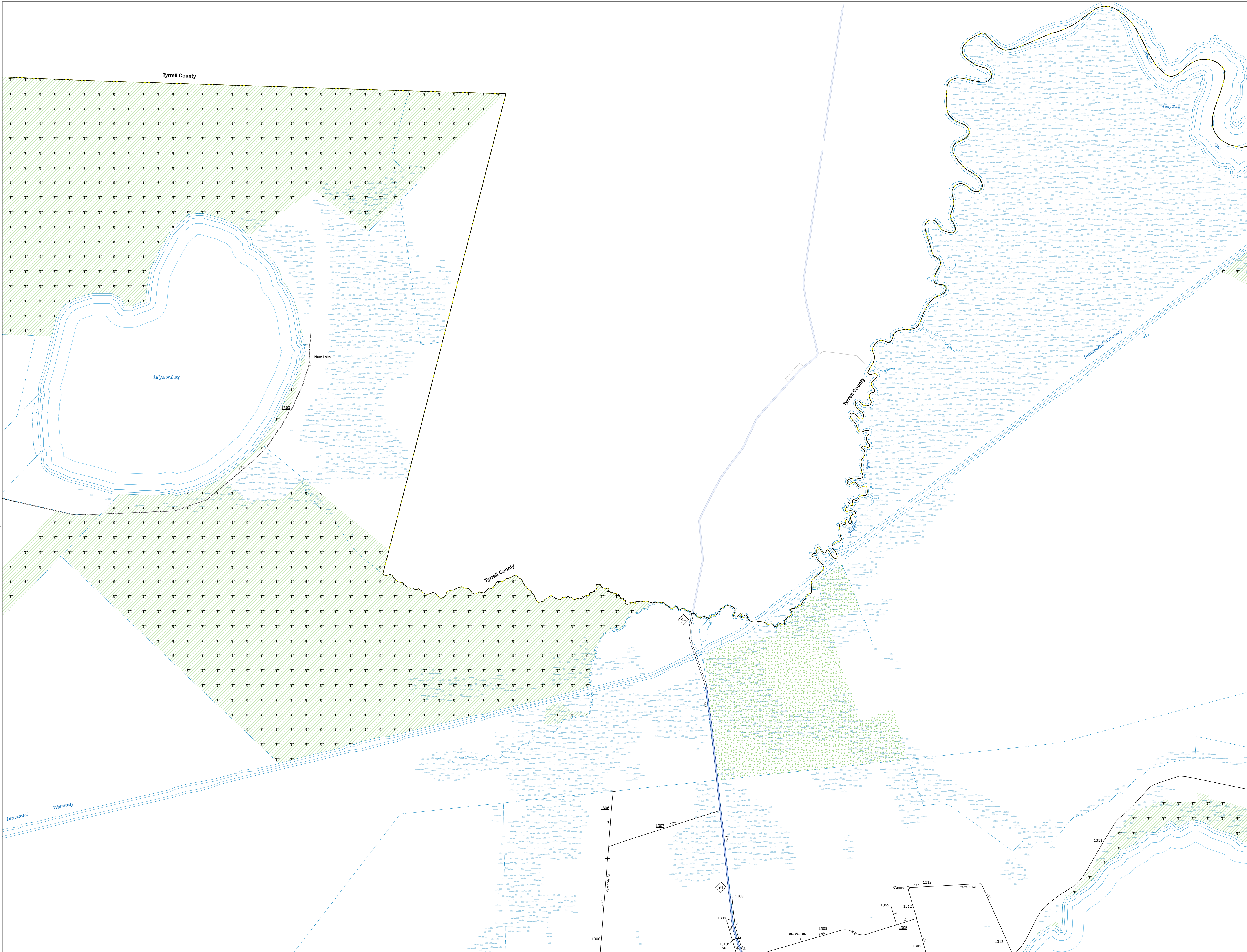
NORTH CAROLINA PLANE COORDINATE SYSTEM  
LAMBERT CONFORMAL CONIC PROJECTION

SHEET 2 of 8



The Mapping Services Unit is to provide the most accurate and current information possible. Map data is compiled from numerous sources with varying dates of publication and map accuracy standards. As a result, the accuracy of the map cannot be guaranteed. Users are advised to use the map for general information only and not for navigation or other critical purposes. For additional information or contact, please contact the Mapping Services Unit at (919) 855-1480.

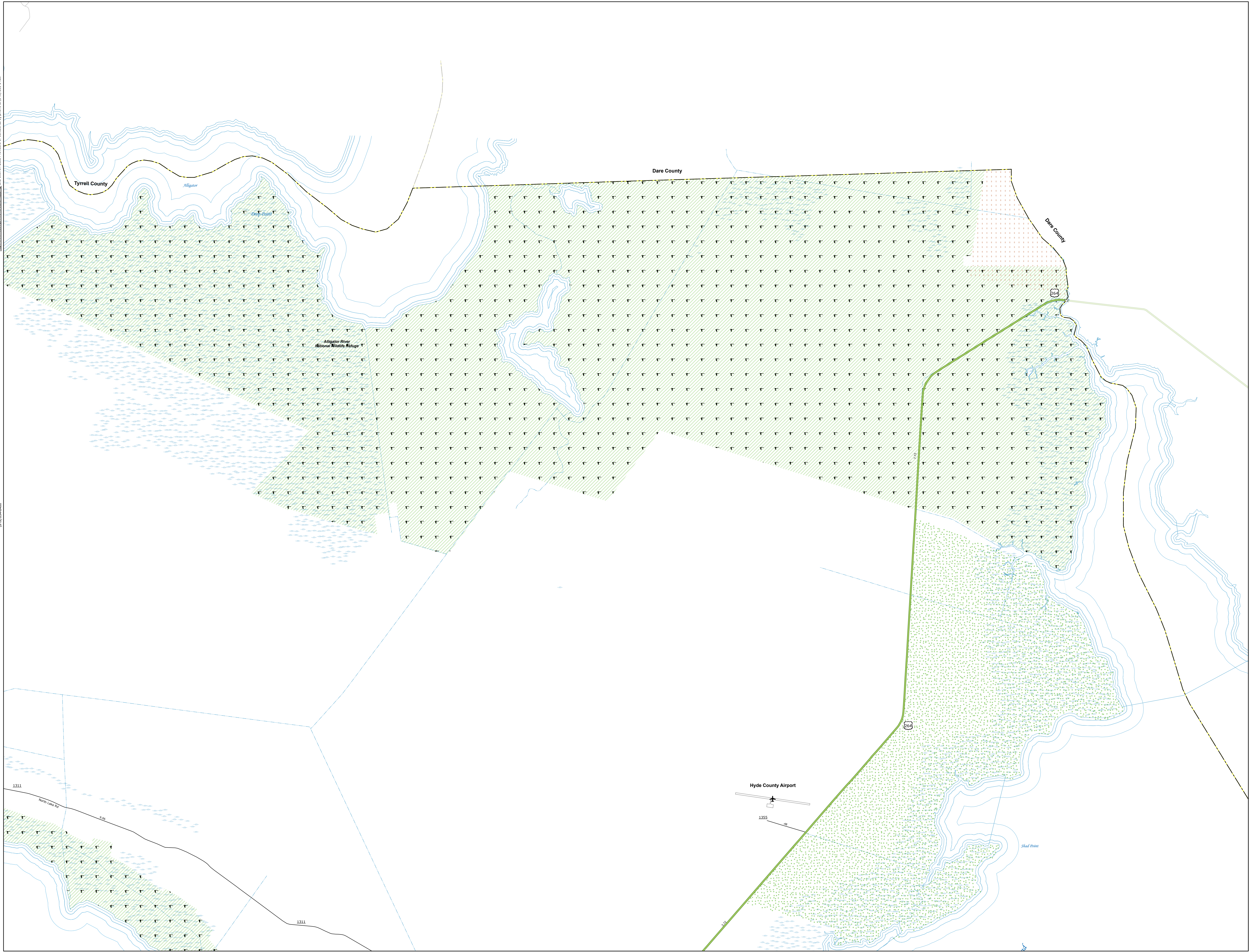
COPIES OF THIS MAP ARE AVAILABLE TO THE PUBLIC AT NO CHARGE. FOR MORE INFORMATION, CONTACT THE NORTH CAROLINA DEPARTMENT OF TRANSPORTATION, OPERATIONS PROGRAM MANAGEMENT UNIT - MAPPING SECTION, 100 SOUTH PARKWAY, RALEIGH, NC 27601, (919) 855-1480.





The Planning Services Unit is to provide the most accurate and current information possible. Map data is compiled from numerous sources with varying dates of publication and map accuracy standards. As a result, the accuracy of the map cannot be guaranteed. Users are advised to verify the accuracy of the map data for their specific use. For additional information, please contact the Planning Services Unit at (919) 854-5480.

COPIES OF THIS MAP ARE AVAILABLE TO THE PUBLIC AT NO CHARGE. FOR MORE INFORMATION, PLEASE CONTACT THE PLANNING SERVICES UNIT AT (919) 854-5480.



### Sheet Key

2	3	4
5	6	7

8

### LEGEND

INTERSTATE	US	NC	Divided Hwy	Undivided Hwy
Blue Ridge Parkway	Blue Ridge Parkway	Blue Ridge Parkway	Blue Ridge Parkway	Blue Ridge Parkway
Spotted Surface Road	Spotted Surface Road	Spotted Surface Road	Spotted Surface Road	Spotted Surface Road
Hard Surface Road	Hard Surface Road	Hard Surface Road	Hard Surface Road	Hard Surface Road
Non-System Road	Non-System Road	Non-System Road	Non-System Road	Non-System Road
Provisionally Trained Road	Provisionally Trained Road	Provisionally Trained Road	Provisionally Trained Road	Provisionally Trained Road
Projected Location	Projected Location	Projected Location	Projected Location	Projected Location
Intersection Distance	Intersection Distance	Intersection Distance	Intersection Distance	Intersection Distance
Standard Road Bridge	Standard Road Bridge	Standard Road Bridge	Standard Road Bridge	Standard Road Bridge
Railroad Bridge	Railroad Bridge	Railroad Bridge	Railroad Bridge	Railroad Bridge
Drawings on Bridge	Drawings on Bridge	Drawings on Bridge	Drawings on Bridge	Drawings on Bridge
Pedestrian Bridge	Pedestrian Bridge	Pedestrian Bridge	Pedestrian Bridge	Pedestrian Bridge
Pedestrian Walkway	Pedestrian Walkway	Pedestrian Walkway	Pedestrian Walkway	Pedestrian Walkway
Vehicle Underpass	Vehicle Underpass	Vehicle Underpass	Vehicle Underpass	Vehicle Underpass
Tunnel	Tunnel	Tunnel	Tunnel	Tunnel
Clayport	Clayport	Clayport	Clayport	Clayport
Pipe	Pipe	Pipe	Pipe	Pipe
Interstate Highway	Interstate Highway	Interstate Highway	Interstate Highway	Interstate Highway
U.S. Numbered Highway	U.S. Numbered Highway	U.S. Numbered Highway	U.S. Numbered Highway	U.S. Numbered Highway
N.C. Numbered Highway	N.C. Numbered Highway	N.C. Numbered Highway	N.C. Numbered Highway	N.C. Numbered Highway
U.S. Numbered Bicycle Route	U.S. Numbered Bicycle Route	U.S. Numbered Bicycle Route	U.S. Numbered Bicycle Route	U.S. Numbered Bicycle Route
Interstate Interchange Number	Interstate Interchange Number	Interstate Interchange Number	Interstate Interchange Number	Interstate Interchange Number
Secondary Road Number	Secondary Road Number	Secondary Road Number	Secondary Road Number	Secondary Road Number
Utility Lines	Utility Lines	Utility Lines	Utility Lines	Utility Lines
Railroad Line	Railroad Line	Railroad Line	Railroad Line	Railroad Line
Railroad Station	Railroad Station	Railroad Station	Railroad Station	Railroad Station
Inset Area	Inset Area	Inset Area	Inset Area	Inset Area
County Line	County Line	County Line	County Line	County Line
City Limits	City Limits	City Limits	City Limits	City Limits
Ferry Route	Ferry Route	Ferry Route	Ferry Route	Ferry Route
Narrow Creek or Stream	Narrow Creek or Stream	Narrow Creek or Stream	Narrow Creek or Stream	Narrow Creek or Stream
Wide River or Creek	Wide River or Creek	Wide River or Creek	Wide River or Creek	Wide River or Creek
Reservoir, Pond or Lake w/ Island	Reservoir, Pond or Lake w/ Island	Reservoir, Pond or Lake w/ Island	Reservoir, Pond or Lake w/ Island	Reservoir, Pond or Lake w/ Island
Dam or Dam with Lock	Dam or Dam with Lock	Dam or Dam with Lock	Dam or Dam with Lock	Dam or Dam with Lock
Natural	Natural	Natural	Natural	Natural
Swamp	Swamp	Swamp	Swamp	Swamp
Community	Community	Community	Community	Community
County Seat	County Seat	County Seat	County Seat	County Seat
School	School	School	School	School
College or University	College or University	College or University	College or University	College or University
Hospital	Hospital	Hospital	Hospital	Hospital
Coast Guard Station	Coast Guard Station	Coast Guard Station	Coast Guard Station	Coast Guard Station
Church	Church	Church	Church	Church
Church with Cemetery	Church with Cemetery	Church with Cemetery	Church with Cemetery	Church with Cemetery
Cemetery	Cemetery	Cemetery	Cemetery	Cemetery
Patrol Station	Patrol Station	Patrol Station	Patrol Station	Patrol Station
Correction or Penal Institution	Correction or Penal Institution	Correction or Penal Institution	Correction or Penal Institution	Correction or Penal Institution
Quarry	Quarry	Quarry	Quarry	Quarry
Mine or Pit	Mine or Pit	Mine or Pit	Mine or Pit	Mine or Pit
Highway Garage or Maint. Yard	Highway Garage or Maint. Yard	Highway Garage or Maint. Yard	Highway Garage or Maint. Yard	Highway Garage or Maint. Yard
Highway Div. or Dist. Office	Highway Div. or Dist. Office	Highway Div. or Dist. Office	Highway Div. or Dist. Office	Highway Div. or Dist. Office
Military Post	Military Post	Military Post	Military Post	Military Post
Weigh Station	Weigh Station	Weigh Station	Weigh Station	Weigh Station
Fairgrounds	Fairgrounds	Fairgrounds	Fairgrounds	Fairgrounds
Historical Site	Historical Site	Historical Site	Historical Site	Historical Site
Points of Interest	Points of Interest	Points of Interest	Points of Interest	Points of Interest
Lighthouse	Lighthouse	Lighthouse	Lighthouse	Lighthouse
Mountain Summit	Mountain Summit	Mountain Summit	Mountain Summit	Mountain Summit
Overlook	Overlook	Overlook	Overlook	Overlook
Rest Area	Rest Area	Rest Area	Rest Area	Rest Area
Visitor Ctr./Rest Area	Visitor Ctr./Rest Area	Visitor Ctr./Rest Area	Visitor Ctr./Rest Area	Visitor Ctr./Rest Area
Wellcome Ctr./Rest Area	Wellcome Ctr./Rest Area	Wellcome Ctr./Rest Area	Wellcome Ctr./Rest Area	Wellcome Ctr./Rest Area
Airport	Airport	Airport	Airport	Airport
Military Airport	Military Airport	Military Airport	Military Airport	Military Airport
Helipad	Helipad	Helipad	Helipad	Helipad
National / State Forest Boundary	National / State Forest Boundary	National / State Forest Boundary	National / State Forest Boundary	National / State Forest Boundary
Wildlife Refuge	Wildlife Refuge	Wildlife Refuge	Wildlife Refuge	Wildlife Refuge
National / State Park Boundary	National / State Park Boundary	National / State Park Boundary	National / State Park Boundary	National / State Park Boundary
Game Lands Boundary	Game Lands Boundary	Game Lands Boundary	Game Lands Boundary	Game Lands Boundary
Military Reservation Boundary	Military Reservation Boundary	Military Reservation Boundary	Military Reservation Boundary	Military Reservation Boundary
Indian Reservation Boundary	Indian Reservation Boundary	Indian Reservation Boundary	Indian Reservation Boundary	Indian Reservation Boundary

N

## HYDE COUNTY

### NORTH CAROLINA

PREPARED BY THE  
NORTH CAROLINA DEPARTMENT OF TRANSPORTATION  
OPERATIONS PROGRAM MANAGEMENT UNIT - MAPPING SECTION  
IN COOPERATION WITH THE  
U.S. DEPARTMENT OF TRANSPORTATION  
FEDERAL HIGHWAY ADMINISTRATION

SCALE

1 0 1 MILES

NORTH CAROLINA PLANE COORDINATE SYSTEM  
LAMBERT CONFORMAL CONIC PROJECTION

SHEET 4 of 8

DIVISION 1

DISTRICT 3

HYDE COUNTY

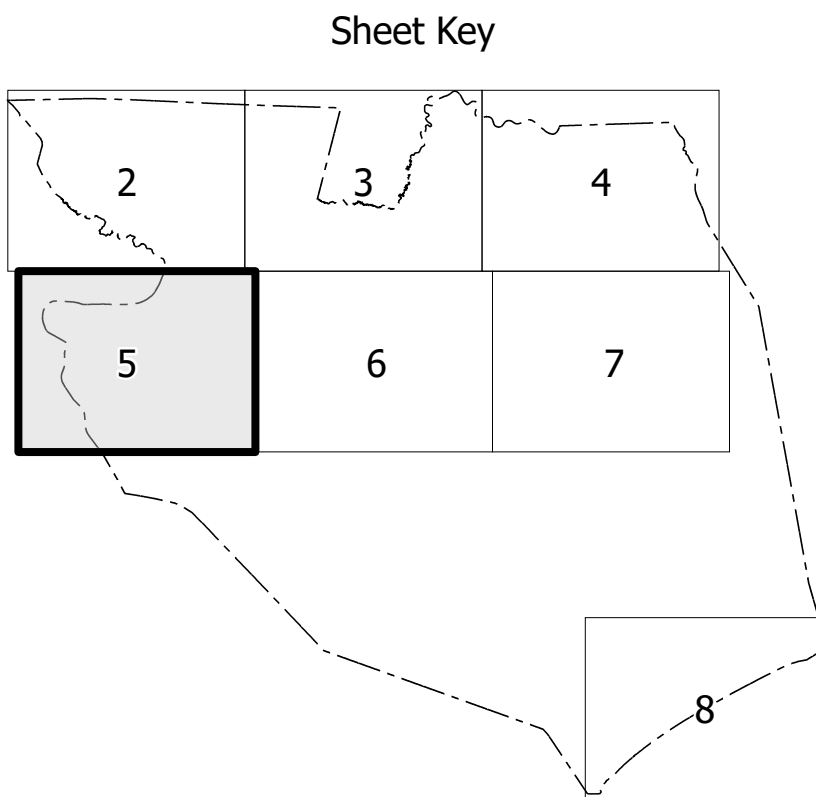
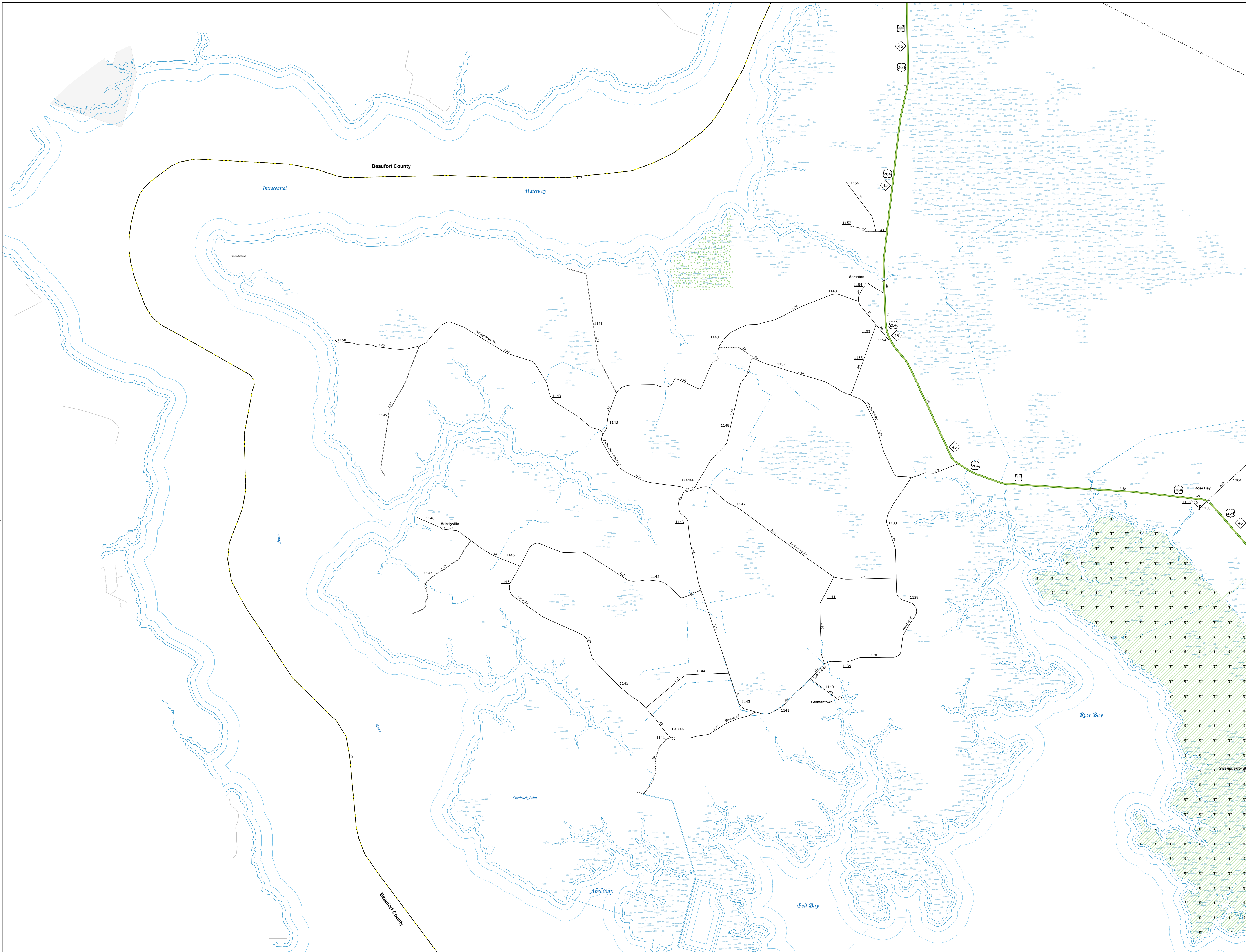
NORTH CAROLINA

FIPS 095



The Mapping Services Unit is to provide the most accurate and current information possible. Map data is compiled from numerous sources with varying dates of publication and map accuracy standards. As a result, the accuracy of the map cannot be guaranteed. The user is advised to use the map for general information only and not for navigation or other critical purposes. For additional information or contact, call (919) 855-5480.

COPIES OF THIS MAP ARE AVAILABLE TO THE PUBLIC AT NO CHARGE. FOR INFORMATION, CONTACT: (919) 855-5480. This information is provided for informational purposes only and is not intended to be used for navigation or other critical purposes. For additional information or contact, call (919) 855-5480.

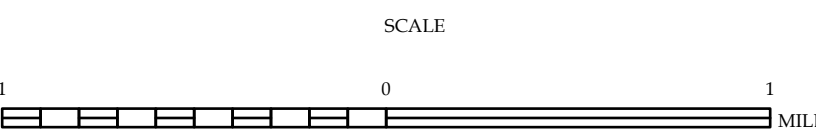


- LEGEND**
- INTERSTATE: US (thick red line), NC (thin red line), Divided Hwy (dashed blue line), Undivided Hwy (solid blue line)
  - BLUE RIDGE PARKWAY (thick blue line)
  - SHOULDER SURFACED ROAD (dashed yellow line)
  - HARD SURFACE ROAD (solid black line)
  - NON-SYSTEM ROAD (dashed black line)
  - PROVISIONALLY DRAWN ROAD (dotted black line)
  - PROJECTED LOCATION (dashed black line)
  - INTERSECTION DISTANCE (numbered black line)
  - STANDARD ROAD BRIDGE (black line with bridge symbol)
  - RAILROAD BRIDGE (black line with bridge symbol)
  - DRINKING WATER BRIDGE (black line with bridge symbol)
  - PEDESTRIAN BRIDGE (black line with bridge symbol)
  - PEDESTRIAN WALKWAY (black line with bridge symbol)
  - PEDESTRIAN UNDERPASS (black line with bridge symbol)
  - VEHICULAR UNDERPASS (black line with bridge symbol)
  - TUNNEL (black line with bridge symbol)
  - CLAYBURY (black line with bridge symbol)
  - PIPE (black line with bridge symbol)
  - INTERSTATE HIGHWAY (thick red line with shield)
  - U.S. NUMBERED HIGHWAY (thick red line with shield)
  - N.C. NUMBERED HIGHWAY (thin red line with shield)
  - U.S. NUMBERED BICYCLE ROUTE (thick red line with shield)
  - N.C. NUMBERED BICYCLE ROUTE (thin red line with shield)
  - INTERSTATE INTERCHANGE NUMBER (thick red line with shield)
  - SECONDARY ROAD NUMBER (thin red line with shield)
  - TELEPHONE (black line with shield)
  - UTILITY LINES (black line with shield)
  - RAILROAD LINE (black line with shield)
  - RAILROAD STATION (black line with shield)
  - INSET AREA (black line with shield)
  - STATE LINE (black line with shield)
  - COUNTY LINE (black line with shield)
  - CITY LIMITS (black line with shield)
  - FERRY ROUTE (black line with shield)
  - NARROW CREEK OR STREAM (black line with shield)
  - WIDE RIVER OR CREEK (black line with shield)
  - RESERVOIR, POND OR LAKE W/ ISLAND (black line with shield)
  - DAM OR DAM WITH LOCK (black line with shield)
  - NATURAL (black line with shield)
  - SWAMP (black line with shield)
  - COMMUNITY (black line with shield)
  - COUNTY SEAT (black line with shield)
  - SCHOOL (black line with shield)
  - COLLEGE OR UNIVERSITY (black line with shield)
  - HOSPITAL (black line with shield)
  - COAST GUARD STATION (black line with shield)
  - CHURCH (black line with shield)
  - CHURCH WITH CEMETERY (black line with shield)
  - CEMETERY (black line with shield)
  - PATROL STATION (black line with shield)
  - CORRECTION OR PENAL INSTITUTION (black line with shield)
  - QUARRY (black line with shield)
  - MINE OR PIT (black line with shield)
  - HIGHWAY GARAGE OR MAINT. YARD (black line with shield)
  - ROADWAY DIV. OR DIST. OFFICE (black line with shield)
  - MILITARY POST (black line with shield)
  - WEIGH STATION (black line with shield)
  - FAIRGROUNDS (black line with shield)
  - HISTORICAL SITE (black line with shield)
  - POINTS OF INTEREST (black line with shield)
  - LIGHTHOUSE (black line with shield)
  - MOUNTAIN SUMMIT (black line with shield)
  - OVERLOOK (black line with shield)
  - REST AREA (black line with shield)
  - VISITOR CTR/REST AREA (black line with shield)
  - WELCOM CTR/REST AREA (black line with shield)
  - AIRPORT (black line with shield)
  - MILITARY AIRPORT (black line with shield)
  - HELIPORT (black line with shield)
  - NATIONAL / STATE FOREST BOUNDARY (black line with shield)
  - WILDLIFE REFUGE (black line with shield)
  - NATIONAL / STATE PARK BOUNDARY (black line with shield)
  - GAME LANDS BOUNDARY (black line with shield)
  - MILITARY RESERVATION BOUNDARY (black line with shield)
  - INDIAN RESERVATION BOUNDARY (black line with shield)



## HYDE COUNTY NORTH CAROLINA

PREPARED BY THE  
NORTH CAROLINA DEPARTMENT OF TRANSPORTATION  
OPERATIONS PROGRAM MANAGEMENT UNIT - MAPPING SECTION  
IN COOPERATION WITH THE  
U.S. DEPARTMENT OF TRANSPORTATION  
FEDERAL HIGHWAY ADMINISTRATION

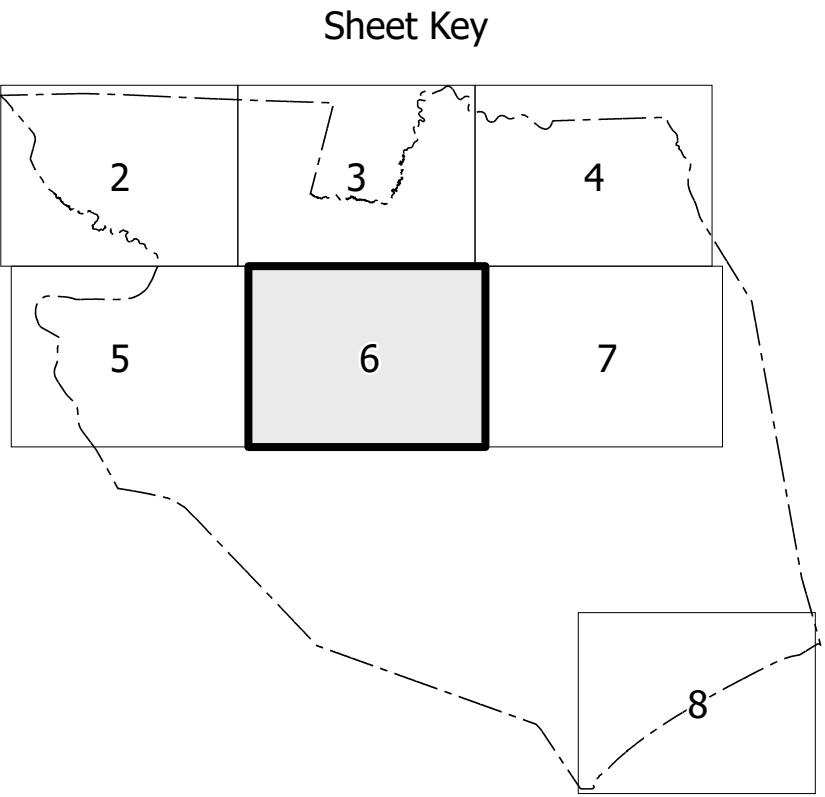
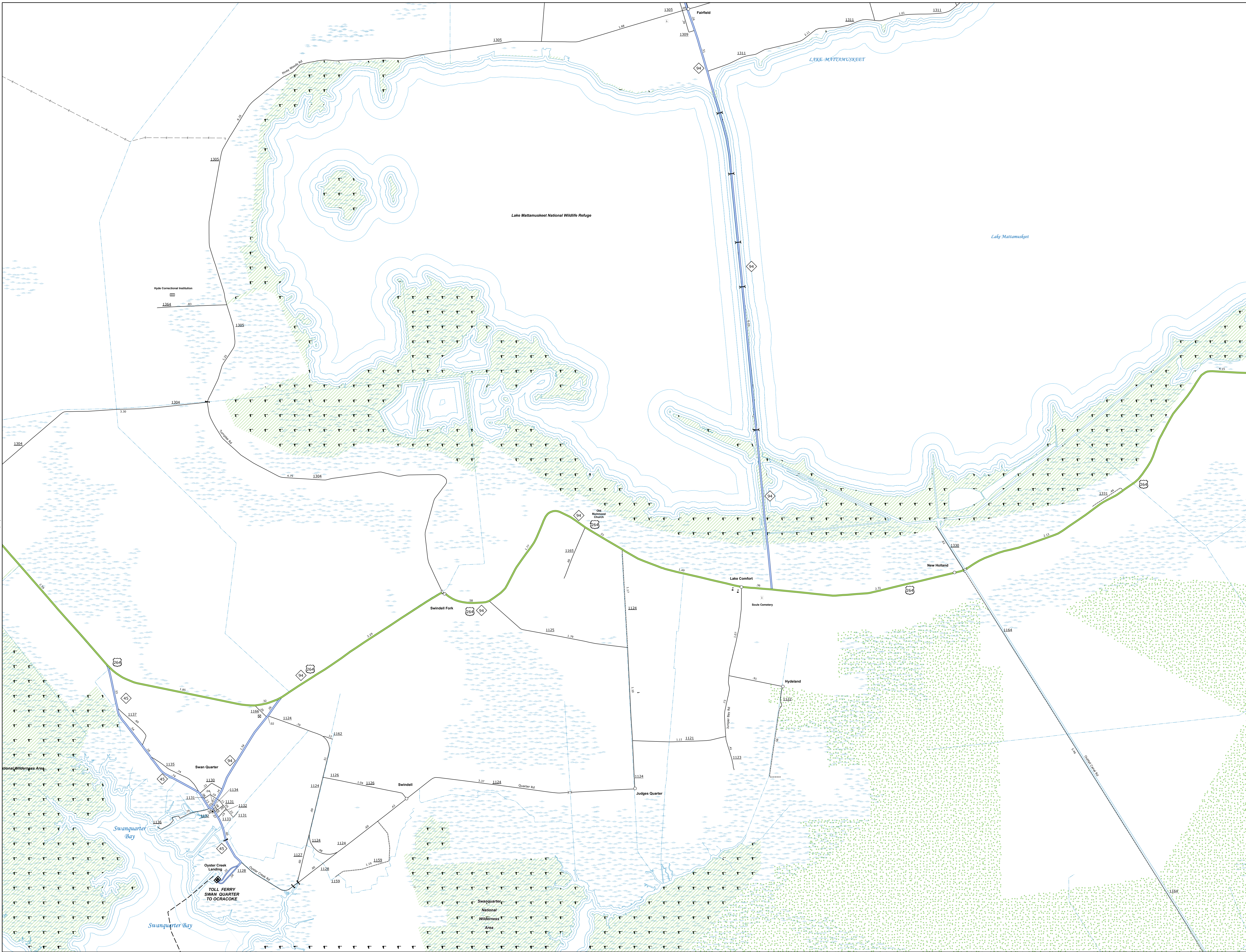


NORTH CAROLINA PLANE COORDINATE SYSTEM  
LAMBERT CONFORMAL CONIC PROJECTION



The Mapping Section's goal is to provide the most accurate and current information possible. Map data is compiled from numerous sources with varying dates of publication and map accuracy standards. As a result, the accuracy of the map cannot be guaranteed. The Mapping Section is not responsible for any errors or omissions on this map. For additional information or contact, please call (919) 855-1400.

COPIES OF THIS MAP ARE AVAILABLE TO THE PUBLIC AT NO CHARGE. For more information, please contact the Mapping Section at (919) 855-1400.



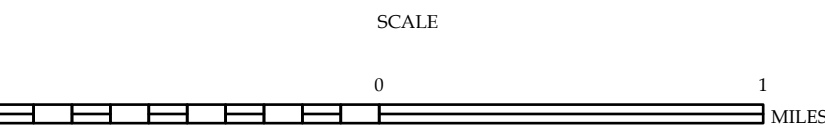
LEGEND

- INTERSTATE US NC Divided Hwy Undivided Hwy
- BLUE RIDGE PARKWAY
- SHOULDER SURFACED ROAD
- HARD SURFACE ROAD
- NON-SYSTEM ROAD
- PROVISIONALLY DRAWN ROAD
- PROTECTED LOCATION
- INTERSECTION DISTANCE
- STANDARD ROAD BRIDGE
- RAILROAD BRIDGE
- DRINK SPAN ON BRIDGE
- PEDESTRIAN BRIDGE
- PEDESTRIAN WALKWAY
- PEDESTRIAN UNDERPASS
- VEHICULAR UNDERPASS
- TUNNEL
- CLAYBURY
- PIPE
- INTERSTATE HIGHWAY
- U.S. NUMBERED HIGHWAY
- N.C. NUMBERED HIGHWAY
- U.S. NUMBERED BICYCLE ROUTE
- N.C. NUMBERED BICYCLE ROUTE
- INTERSTATE INTERCHANGE NUMBER
- SECONDARY ROAD NUMBER
- TELEPHONE
- UTILITY LINES
- RAILROAD LINE
- RAILROAD STATION
- INSET AREA
- COUNTY LINE
- CITY LIMITS
- FERRO ROUTE
- NARROW CREEK OR STREAM
- WIDE RIVER OR CREEK
- RESERVOIR, POND OR LAKE W/ ISLAND
- DAM OR DAM WITH LOCK
- NATURAL
- SWAMP
- COMMUNITY
- COUNTY SEAT
- SCHOOL
- COLLEGE OR UNIVERSITY
- HOSPITAL
- CHARTERED STATION
- CHURCH
- CHURCH WITH CEMETERY
- CEMETERY
- PATROL STATION
- CORRECTION OR PENAL INSTITUTION
- QUARRY
- MINE OR PIT
- HIGHWAY GARAGE OR MAINT. YARD
- HIGHWAY DIV. OR DIST. OFFICE
- MILITARY POST
- WEIGH STATION
- FARMSHOEDS
- HISTORICAL SITE
- POINTS OF INTEREST
- LIGHTHOUSE
- MOUNTAIN SUMMIT
- OVERLOOK
- REST AREA
- VISITOR CTR. REST AREA
- WELCOM. CTR. REST AREA
- PORT
- MILITARY AIRPORT
- HELIPORT
- NATIONAL / STATE FOREST BOUNDARY
- WILDLIFE REFUGE
- NATIONAL / STATE PARK BOUNDARY
- STATE LINE
- GAME LANDS BOUNDARY
- MILITARY RESERVATION BOUNDARY
- INDIAN RESERVATION BOUNDARY



HYDE COUNTY  
NORTH CAROLINA

PREPARED BY THE  
NORTH CAROLINA DEPARTMENT OF TRANSPORTATION  
OPERATIONS PROGRAM MANAGEMENT UNIT - MAPPING SECTION  
IN COOPERATION WITH THE  
U.S. DEPARTMENT OF TRANSPORTATION  
FEDERAL HIGHWAY ADMINISTRATION



NORTH CAROLINA PLANE COORDINATE SYSTEM  
LAMBERT CONFORMAL CONIC PROJECTION

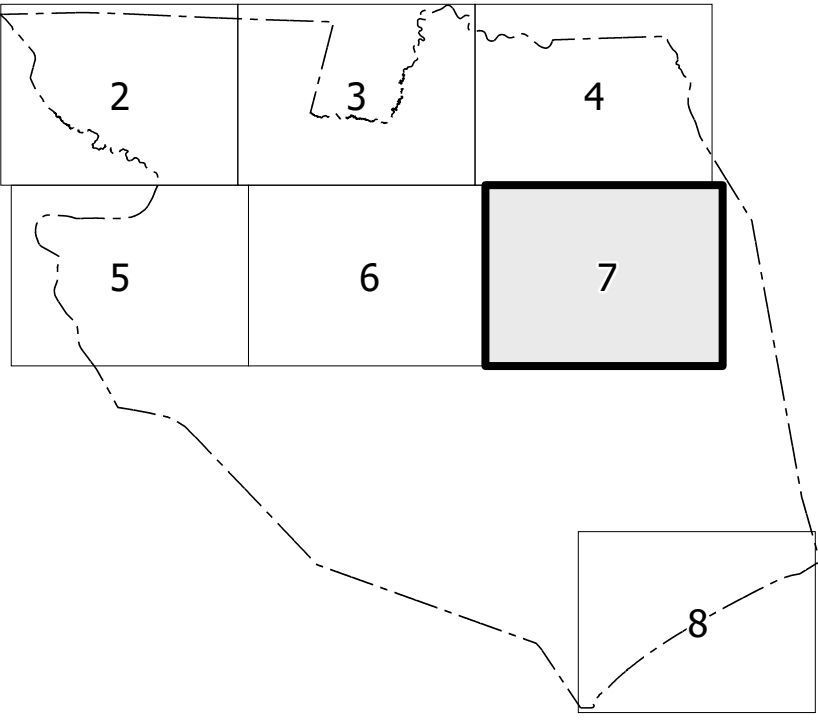


The Mapping Services Unit is to provide the most accurate and current information possible. Map data is compiled from numerous sources with varying dates of publication and map accuracy standards. As a result, the accuracy of the map cannot be guaranteed. The user is advised to use the map for general information only and not for navigation or other critical purposes. For additional information or contact, please call (919) 855-1400.

COPIES OF THIS MAP ARE AVAILABLE TO THE PUBLIC AT NO CHARGE. FOR INFORMATION, CONTACT: (919) 855-1400. This information is provided for informational purposes only and is not intended to be used for navigation or other critical purposes. For additional information or contact, please call (919) 855-1400.




#### Sheet Key



#### LEGEND

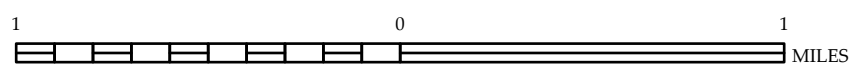
- |                                  |             |               |
|----------------------------------|-------------|---------------|
| INTERSTATE                       | US          | NC            |
| Blue Ridge Parkway               | Divided Hwy | Undivided Hwy |
| Blue Ridge Parkway               |             |               |
| Divided Surface Road             |             |               |
| Hard Surface Road                |             |               |
| Non-System Road                  |             |               |
| Provisionally Drawn Road         |             |               |
| Projected Location               |             |               |
| Intersection Distance            |             |               |
| Standard Road Bridge             |             |               |
| Railroad Bridge                  |             |               |
| Draw Span on Bridge              |             |               |
| Pedestrian Bridge                |             |               |
| Pedestrian Underpass             |             |               |
| Vehicle Underpass                |             |               |
| Tunnel                           |             |               |
| Clayport                         |             |               |
| PIP                              |             |               |
| Interstate Highway               |             |               |
| U.S. Numbered Highway            |             |               |
| N.C. Numbered Highway            |             |               |
| U.S. Numbered Bicycle Route      |             |               |
| N.C. Numbered Bicycle Route      |             |               |
| Interstate Interchange Number    |             |               |
| Secondary Road Number            |             |               |
| Utility Lines                    |             |               |
| Railroad Line                    |             |               |
| Railroad Station                 |             |               |
| Inset Area                       |             |               |
| County Line                      |             |               |
| City Limits                      |             |               |
| Ferry Route                      |             |               |
| Narrow Creek or Stream           |             |               |
| Wide River or Creek              |             |               |
| Reservoir, Pond or Lake w/Island |             |               |
| Dam or Dam with Lock             |             |               |
| Natural                          |             |               |
| Swamp                            |             |               |
| Community                        |             |               |
| County Seat                      |             |               |
| School                           |             |               |
| College or University            |             |               |
| Hospital                         |             |               |
| Coast Guard Station              |             |               |
| Church                           |             |               |
| Church with Cemetery             |             |               |
| Cemetery                         |             |               |
| Patrol Station                   |             |               |
| Correction or Penal Institution  |             |               |
| Quarry                           |             |               |
| Mine or Pit                      |             |               |
| Highway Garage or Maint. Yard    |             |               |
| Highway Div. or Dist. Office     |             |               |
| Military Post                    |             |               |
| Weigh Station                    |             |               |
| Fairgrounds                      |             |               |
| Historical Site                  |             |               |
| Points of Interest               |             |               |
| Lighthouse                       |             |               |
| Mountain Summit                  |             |               |
| Overlook                         |             |               |
| Rest Area                        |             |               |
| Visitor Ctr./Rest Area           |             |               |
| Well Comp. Ctr./Rest Area        |             |               |
| Airport                          |             |               |
| Military Airport                 |             |               |
| Helipad                          |             |               |
| National / State Forest Boundary |             |               |
| Wildlife Refuge                  |             |               |
| National / State Park Boundary   |             |               |
| State Line                       |             |               |
| Game Lands Boundary              |             |               |
| Military Reservation Boundary    |             |               |
| Indian Reservation Boundary      |             |               |



## HYDE COUNTY NORTH CAROLINA

PREPARED BY THE  
NORTH CAROLINA DEPARTMENT OF TRANSPORTATION  
OPERATIONS PROGRAM MANAGEMENT UNIT - MAPPING SECTION  
IN COOPERATION WITH THE  
U.S. DEPARTMENT OF TRANSPORTATION  
FEDERAL HIGHWAY ADMINISTRATION

SCALE



NORTH CAROLINA PLANE COORDINATE SYSTEM  
LAMBERT CONFORMAL CONIC PROJECTION

SHEET 7 of 8



The Mapping Services Unit is to provide the most accurate and current information possible. Map data is compiled from numerous sources with varying dates of publication and map accuracy standards. As a result, the accuracy of the map cannot be guaranteed. The user is advised to use the map for general information only and not for navigation or other critical purposes. For additional information or to report an error, please contact the Mapping Services Unit at (919) 855-5480.

COPIES OF THIS MAP ARE AVAILABLE TO THE PUBLIC AT NO CHARGE. FOR INFORMATION, CONTACT: (919) 855-5480. This information is provided for informational purposes only and is not intended to be used for navigation or other critical purposes. For additional information or to report an error, please contact the Mapping Services Unit at (919) 855-5480.



### Sheet Key

2	3	4
5	6	7

8

### LEGEND

INTERSTATE	US	NC	Divided Hwy	Undivided Hwy
Blue Ridge Parkway				
Spotted Surface Road				
Hard Surface Road				
Non-System Road				
Provisionally Drawn Road				
Projected Location				
Intersection Distance				
Standard Road Bridge				
Railroad Bridge				
Draw Span on Bridge				
Pedestrian Bridge				
Pedestrian Walkway				
Pedestrian Underpass				
Vehicle Underpass				
Tunnel				
Culvert				
PIP				
Interstate Highway				
U.S. Numbered Highway				
N.C. Numbered Highway				
U.S. Numbered Bicycle Route				
N.C. Numbered Bicycle Route				
Interstate Interchange Number				
Secondary Road Number				
Utility Lines				
Railroad Line				
Railroad Station				
Inset Area				
County Line				
City Limits				
Ferry Route				
Narrow Creek or Stream				
Wide River or Creek				
Reservoir, Pond or Lake w/ Island				
Dam or Dam with Lock				
Natural				
Swamp				
Community				
County Seat				
School				
College or University				
Hospital				
Coast Guard Station				
Church				
Church with Cemetery				
Cemetery				
Patrol Station				
Correction or Penal Institution				
Quarry				
Mine or Pit				
Highway Div. or Maint. Yard				
Military Post				
Weigh Station				
Fairgrounds				
Historical Site				
Points of Interest				
Lighthouse				
Mountain Summit				
Overlook				
Rest Area				
Visitor Ctr./Rest Area				
Well Comp. Ctr./Rest Area				
Airport				
Military Airport				
Helipad				
National / State Forest Boundary				
Wildlife Refuge				
National / State Park Boundary				
Game Lands Boundary				
Military Reservation Boundary				
Indian Reservation Boundary				

N

## HYDE COUNTY

### NORTH CAROLINA

PREPARED BY THE  
NORTH CAROLINA DEPARTMENT OF TRANSPORTATION  
OPERATIONS PROGRAM MANAGEMENT UNIT - MAPPING SECTION  
IN COOPERATION WITH THE  
U.S. DEPARTMENT OF TRANSPORTATION  
FEDERAL HIGHWAY ADMINISTRATION

SCALE

1

0

1

MILES

NORTH CAROLINA PLANE COORDINATE SYSTEM  
LAMBERT CONFORMAL CONIC PROJECTION

SHEET 8 of 8

DIVISION 1

DISTRICT 3

HYDE COUNTY

NORTH CAROLINA

FIPS 095