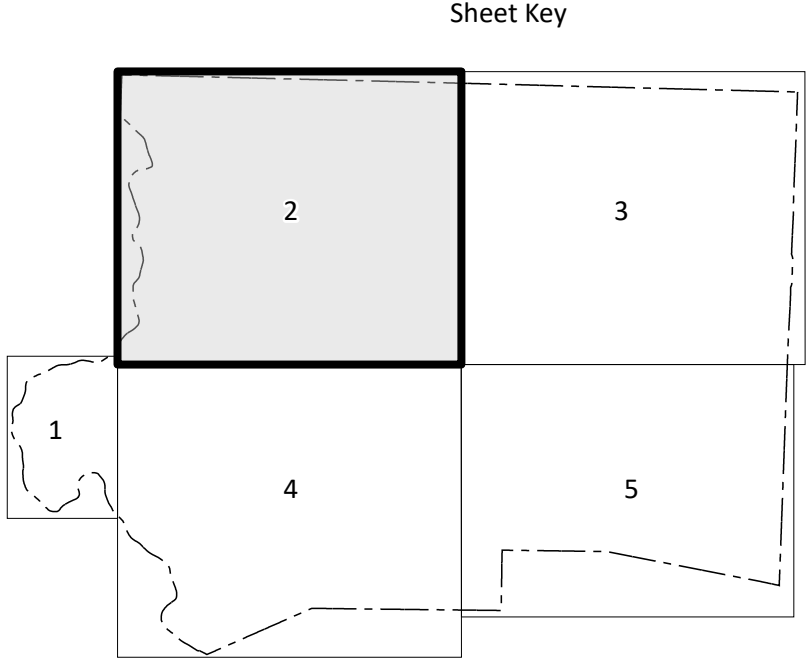
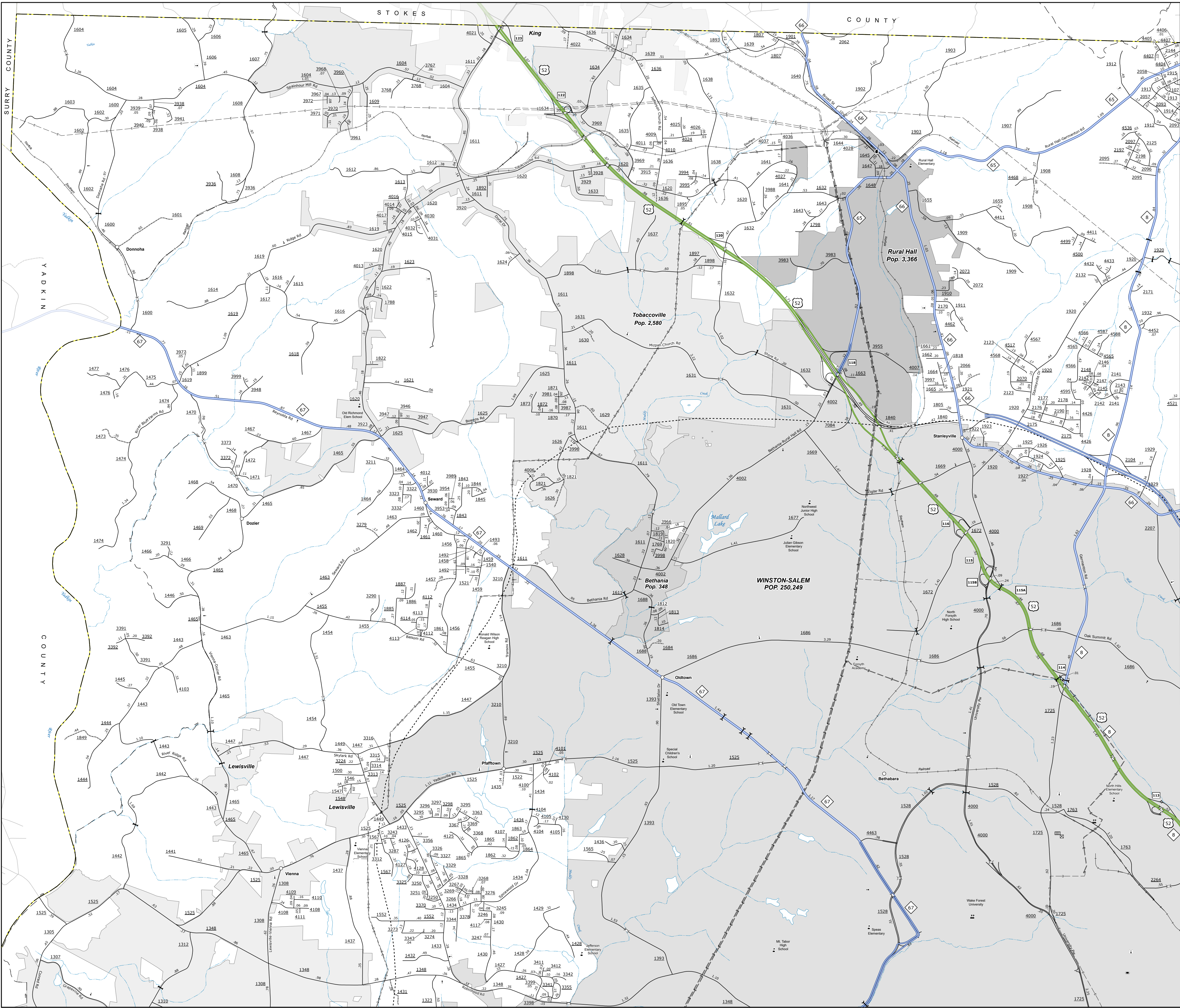



The Mapping Services Unit is to provide the most accurate and current information possible. Map data is compiled from numerous sources with varying dates of publication and map accuracy standards. As a result, the accuracy of the map cannot be guaranteed. The user assumes all responsibility for the use of the map and its contents. For additional information, contact the Mapping Services Unit at (919) 835-1480.

COPIES OF THIS MAP ARE AVAILABLE TO THE PUBLIC AT NO CHARGE. For more information, contact the Mapping Services Unit at (919) 835-1480.



LEGEND

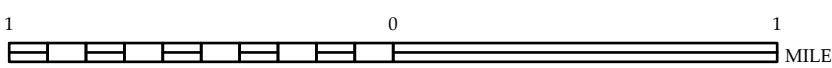
- INTERSTATE US NC Divided Hwy Undivided Hwy
- BLUE RIDGE PARKWAY
- UNIMPROVED/UNPAVED ROAD
- HIGHWAY RIGHT-OF-WAY
- NON-SYSTEM ROAD
- PROPOSED/PLANNED ROAD
- PROPOSED LOCATION
- INTERSECTION DISTANCE
- STANDARD ROAD BRIDGE
- CALADRA BRIDGE
- DRAW SPAN ON BRIDGE
- PEDESTRIAN BRIDGE
- PEDESTRIAN WALKWAY
- PEDESTRIAN UNDERPASS
- VEHICLE UNDERPASS
- TUNNEL
- ELEVATION
- POI
- INTERSTATE HIGHWAY
- U.S. NUMBERED HIGHWAY
- N.C. NUMBERED HIGHWAY
- N.C. NUMBERED BI-CYCLE ROUTE
- N.C. NUMBERED BI-CYCLE ROUTE
- INTERSTATE INTERCHANGE NUMBER
- SECONDARY ROAD NUMBER
- UTILITY LINES
- RAILROAD LINE
- RAILROAD STATION
- STATE LINE
- COUNTY LINE
- CITY LIMITS
- FERRY ROUTE
- NARROW CREEK OR STREAM
- WIDE RIVER OR CREEK
- RESERVOIR, POND OR LAKE W/ ISLAND
- DAM OR DAM WITH LEAK
- WATERFALL
- SWAMP
- COMMUNITY TOWN OR CITY CENTER
- COUNTY SEAT
- SCHOOL
- COLLEGE OR UNIVERSITY
- HOSPITAL
- COAST GUARD STATION
- CHURCH
- CHURCH WITH CEMETERY
- CEMETERY
- POLICE STATION
- CORRECTIONAL INSTITUTION
- QUARRY
- ROAD OR PI
- HIGHWAY GARAGE OR MAINT. YARD
- HIGHWAY TRUCK OR BUS STOP
- MILITARY POST
- WEIGH STATION
- HAZARDOUS
- HISTORICAL SITE
- POINT OF INTEREST
- STATE FOREST
- LOOKOUT
- MOUNTAIN SUMMIT
- REST AREA
- VISITOR CENTER AREA
- WELCOME CENTER AREA
- AIRPORT
- MILITARY AIRPORT
- WATERPORT
- NATIONAL STATE FOREST BOUNDARY
- WILDLIFE REFUGE
- NATIONAL STATE PARK BOUNDARY
- GAME LANDS BOUNDARY
- MILITARY RESERVATION BOUNDARY
- INDIAN RESERVATION BOUNDARY



FORSYTH COUNTY
NORTH CAROLINA

PREPARED BY THE
NORTH CAROLINA DEPARTMENT OF TRANSPORTATION
OPERATIONS PROGRAM MANAGEMENT UNIT - MAPPING SECTION
IN COOPERATION WITH THE
U.S. DEPARTMENT OF TRANSPORTATION
FEDERAL HIGHWAY ADMINISTRATION

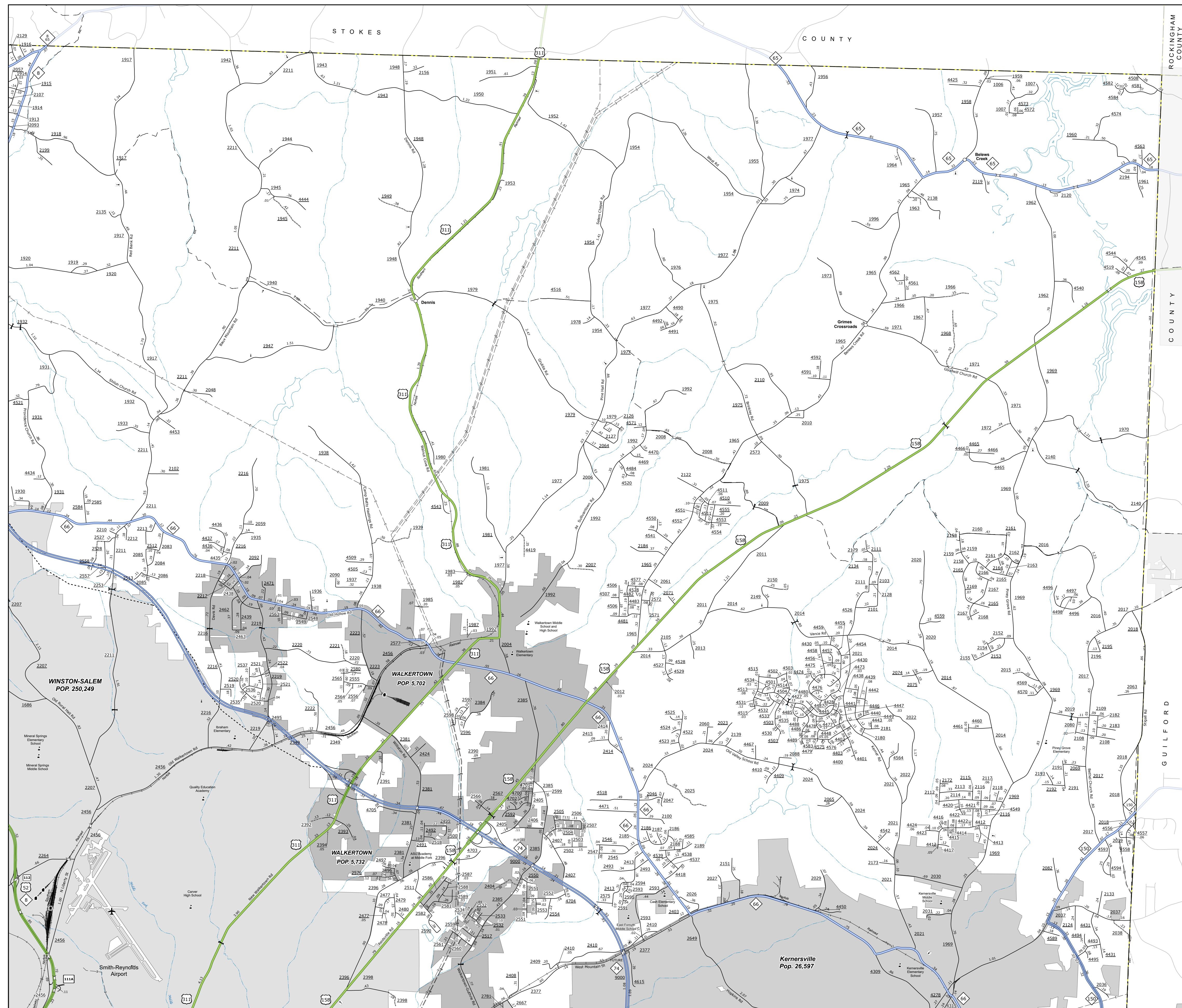
SCALE



NORTH CAROLINA PLANE COORDINATE SYSTEM
LAMBERT CONFORMAL CONIC PROJECTION

COPIES OF THIS MAP ARE AVAILABLE
TO THE PUBLIC AT NOMINAL COST:

maphelpsupport@nodot.gov
[https://connect.nodot.gov/resources/
 State-Mapping/Pages/Ordering-Maps.aspx](https://connect.nodot.gov/resources/State-Mapping/Pages/Ordering-Maps.aspx)
 (919) 834-8480



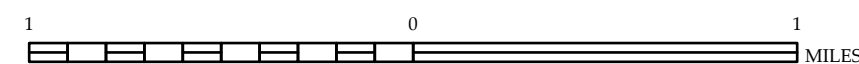
INTERSTATE	US	NC
		Dredged Bay
		Undredged Bay
		RED RIVER FLOODWAY
		CONVENT BRIDGE CREEK ROAD
		HARD BEACH FLEED ROAD
		PROFESSIONALLY BROWN ROAD
		PROFESSIONALLY BROWN ROAD
		INTERSECTION RESISTANCE
		STANDARD ROAD BRIDGE
		STANDARD ROAD BRIDGE
		ROAD SPAN ON BRIDGE
		ROAD SPAN ON BRIDGE
		PEDESTRIAN WALKWAY
		PEDESTRIAN UNDERPASS
		VEHICLE UNDERPASS
		TUNNEL
		CULVERT
		PIPE
		INTERSTATE HIGHWAY
		U.S. NUMBERED HIGHWAY
		N.C. NUMBERED HIGHWAY
		U.S. NUMBERED BI-CYCLE ROUTE
		N.C. NUMBERED BI-CYCLE ROUTE
		SECONDARY ROAD NUMBER
		UTILITY LINES
		RAILROAD
		RAILROAD STATION
		RAILROAD STATION
		COUNTY LINE
		CITY LIMITS
		FERRY ROUTE
		NATIONAL PARKS AND FOREST
		WATER WOLF OR CREEK
		RESERVOIR, POOL OR LAKE
		WATER FLOW WITH LOCK
		WATERFALL
		COMMUNITY TOWN OR CITY CENTER
		COUNTY SEAT
		CITY SEAT
		COLLEGE OR UNIVERSITY
		HOSPITAL
		CHURCH
		CHURCH WITH CEMETERY
		CEMETERY
		CEMETERY
		CEMETERY
		CEMETERY
		CEMETERY
		CEMETERY
		CEMETERY
		CEMETERY
		CEMETERY
		CEMETERY
		CEMETERY
		CEMETERY
		CEMETERY
		CEMETERY
		CEMETERY
		CEMETERY
		CEMETERY
		CEMETERY
		CEMETERY
		CEMETERY
		CEMETERY
		CEMETERY
		CEMETERY
		CEMETERY
		CEMETERY
		CEMETERY
		CEMETERY
		CEMETERY
		CEMETERY
		CEMETERY
		CEMETERY
		CEMETERY
		CEMETERY
		CEMETERY
		CEMETERY
		CEMETERY
		CEMETERY
		CEMETERY
		CEMETERY
		CEMETERY
		CEMETERY
		CEMETERY
		CEMETERY



FORSYTH COUNTY
NORTH CAROLINA

PREPARED BY THE
NORTH CAROLINA DEPARTMENT OF TRANSPORTATION
OPERATIONS PROGRAM MANAGEMENT UNIT - MAPPING SECTION
IN COOPERATION WITH THE
U.S. DEPARTMENT OF TRANSPORTATION
FEDERAL HIGHWAY ADMINISTRATION

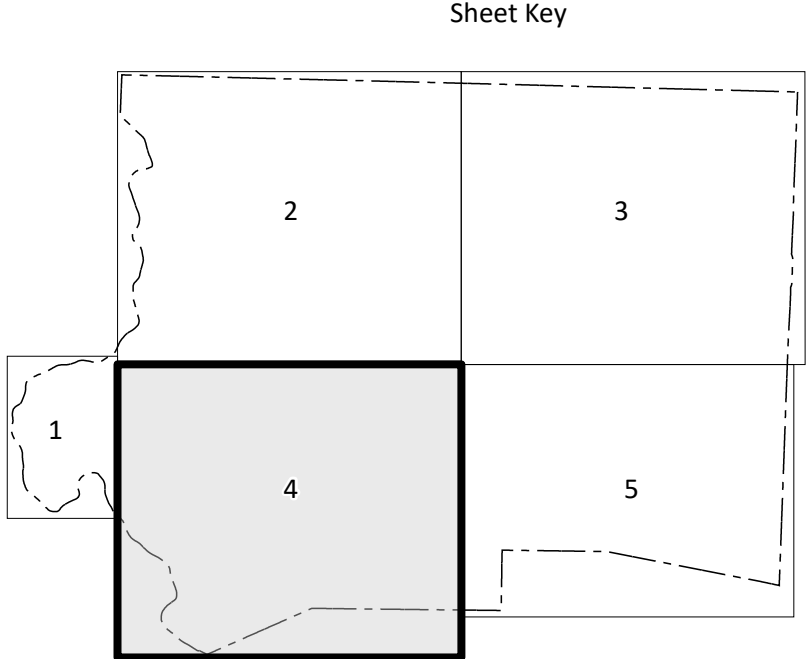
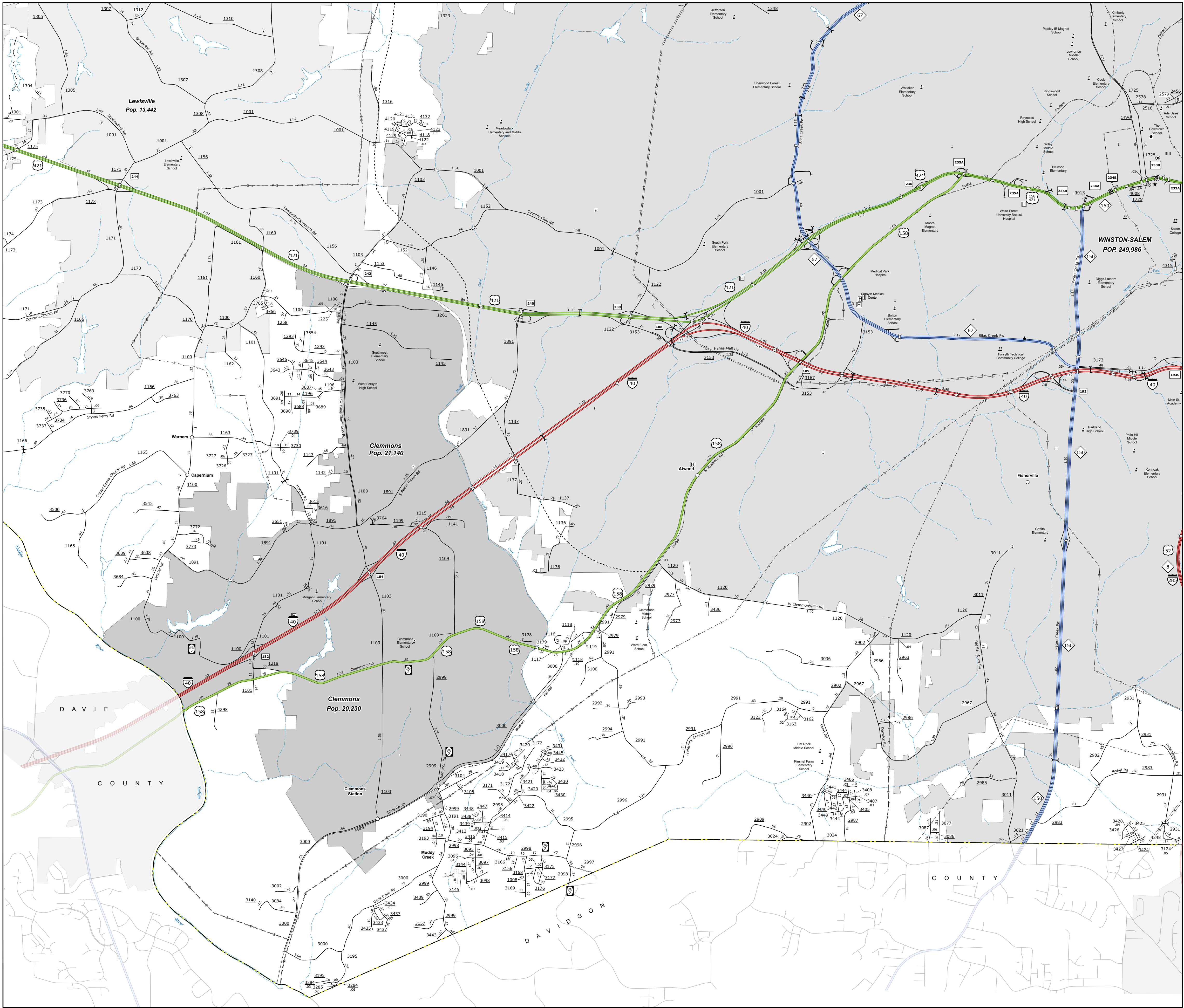
SCALE



NORTH CAROLINA PLANE COORDINATE SYSTEM
LAMBERT CONFORMAL CONIC PROJECTION


The Mapping Services Unit is to provide the most accurate and current information possible. Map data is compiled from numerous sources with varying dates of publication and map accuracy standards. As a result, the accuracy of the map cannot be guaranteed. The user assumes all responsibility for the use of the map and its contents. For additional information, please contact the Mapping Services Unit at (819) 834-6460.

COPIES OF THIS MAP ARE AVAILABLE TO THE PUBLIC AT NO CHARGE. FOR INFORMATION, CONTACT: Mapping Services Unit, (819) 834-6460, or visit our website at: <http://www.forsythcountync.gov/mapping>



LEGEND

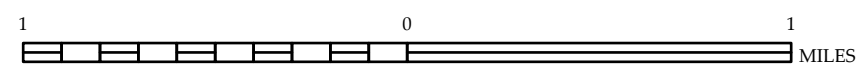
- INTERSTATE US NC Divided Hwy Undivided Hwy
- BLUE RIDGE PARKWAY
- CONCRETE-PAVED ROAD
- PAVED SURFACE ROAD
- PROPOSEDLY PAVED ROAD
- NON-SYSTEM ROAD
- PROPOSEDLY PAVED ROAD
- PROPOSED LOCATION
- INTERSECTION DISTANCE
- STANDARD ROAD BRIDGE
- RAILROAD BRIDGE
- DRAW SPAN ON BRIDGE
- PEDESTRIAN BRIDGE
- PEDESTRIAN WALKWAY
- PEDESTRIAN UNDERPASS
- VEHICLE UNDERPASS
- TUNNEL
- ELEVATION
- INTERSTATE HIGHWAY
- U.S. NUMBERED HIGHWAY
- U.S. NUMBERED HIGHWAY
- N.C. NUMBERED BI-CYCLE ROUTE
- N.C. NUMBERED BI-CYCLE ROUTE
- INTERSTATE INTERCHANGE NUMBER
- STATE ROAD NUMBER
- UTILITY LINES
- RAILROAD LINE
- RAILROAD STATION
- INLET AREA
- STATE LINE
- COUNTY LINE
- CITY LIMITS
- FERRY ROUTE
- NARROW CREEK OR STREAM
- WIDE RIVER OR CREEK
- RESERVOIR, POND OR LAKE W/ ISLAND
- DAM OR DAM WITH LEAK
- WATERFALL
- SWAMP
- COMMUNITY TOWN OR CITY CENTER
- COUNTY SEAT
- SCHOOL
- COLLEGE OR UNIVERSITY
- HOSPITAL
- COAST GUARD STATION
- CHURCH
- CHURCH WITH CEMETERY
- CEMETERY
- RAILROAD STATION
- COAST GUARD TOWNSHIP INSTITUTION
- QUARRY
- WIND OR PILE
- HIGHWAY GARAGE OR MAINT. YARD
- HIGHWAY DIV. OR DIST. OFFICE
- MILITARY POST
- WEIGH STATION
- PARAGLIDING
- HISTORICAL SITE
- POINT OF INTEREST
- STATE FOREST
- SOFTWOOD
- MOUNTAIN SUMMIT
- OVERLOOK
- REST AREA
- VISITOR CENTER AREA
- WELCOME CENTER AREA
- AIRPORT
- MILITARY AIRPORT
- WATERPORT
- NATIONAL STATE FOREST BOUNDARY
- WILDLIFE REFUGE
- NATIONAL STATE PARK BOUNDARY
- GAME LANDS BOUNDARY
- MILITARY RESERVATION BOUNDARY
- INDIAN RESERVATION BOUNDARY



FORSYTH COUNTY
NORTH CAROLINA

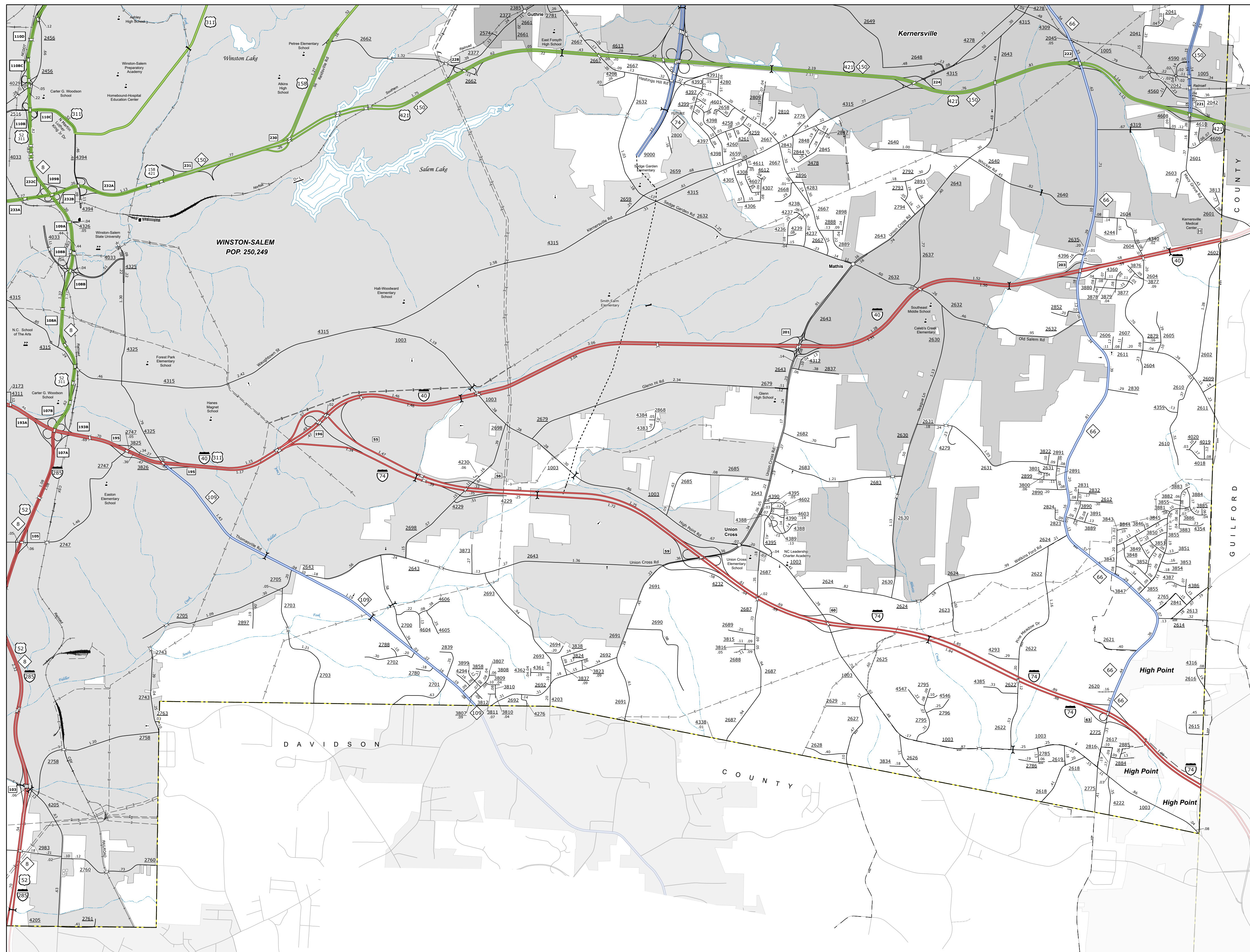
PREPARED BY THE
NORTH CAROLINA DEPARTMENT OF TRANSPORTATION
OPERATIONS PROGRAM MANAGEMENT UNIT - MAPPING SECTION
IN COOPERATION WITH THE
U.S. DEPARTMENT OF TRANSPORTATION
FEDERAL HIGHWAY ADMINISTRATION

SCALE

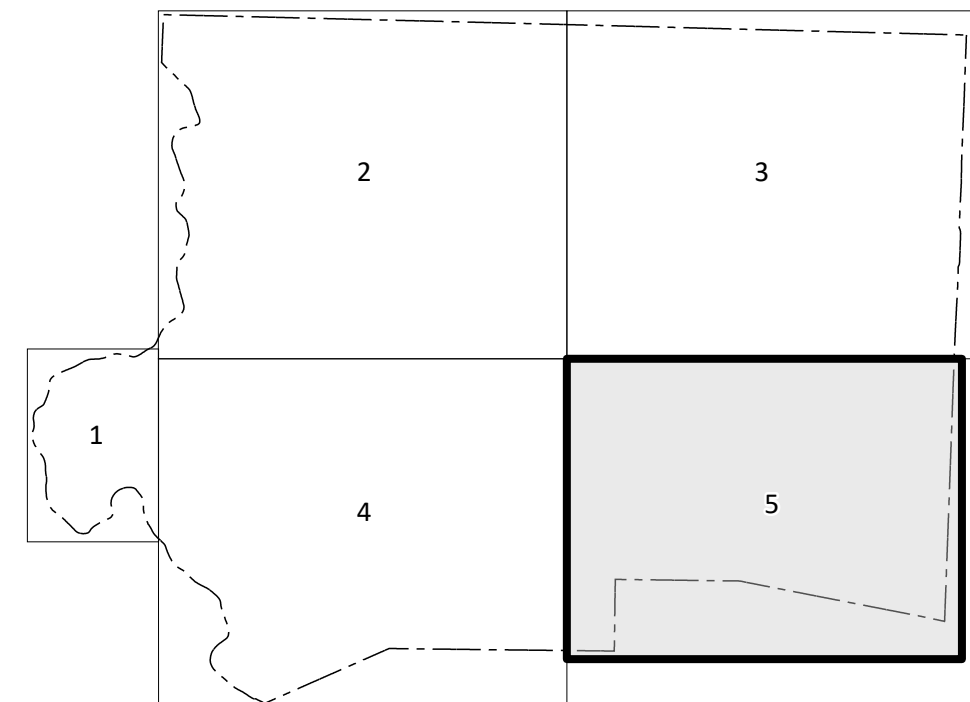


NORTH CAROLINA PLANE COORDINATE SYSTEM
LAMBERT CONFORMAL CONIC PROJECTION

COPIES OF THIS MAP ARE AVAILABLE
TO THE PUBLIC AT NOMINAL COST.
mapping.support@nodot.gov
https://connect.nodot.gov/resources/
State-Mapping/Pages/Ordering-Map
(919) 834-8490



Sheet Key



LEGEND

- INTERSTATE** US NC Divided Hwy Unimproved Hwy
- BUILT RIGHT PARKWAY**
- UNPAVED SUBSIDIZED ROAD**
- RAID SURVEYED ROAD**
- NON-PAVED ROAD**
- PROVISIONALLY DRAINAGE ROAD**
- INTERSECTION** OF HIGHWAY
- STANDARD ROAD** BRIDGE
- RAILROAD** OVERPASS
- DRUM SPAN OR BRIDGE**
- PEDESTRIAN BRIDGE**
- PEDESTRIAN UNDERPASS**
- PEDESTRIAN OVERPASS**
- VEHICULAR UNDERPASS**
- TUNNEL**
- CULVERT**
- PIPE**
- PIPE**
- INTERSTATE-HIGHWAY**
- U.S. NUMBERED HIGHWAY**
- N.C. NUMBERED HIGHWAY**
- U.S. NUMBERED BI-CYCLE ROUTE**
- N.C. NUMBERED BI-CYCLE ROUTE**
- INTERSTATE INTERSECTION NUMBER**
- SECONDARY ROAD NUMBER**
- UTILITY LINES**
- RAILROAD LINE**
- RAILROAD STATION**
- INLET AREA**
- STATE LINE**
- COAST LINE**
- CITY LIMITS**
- FERRY ROUTE**
- NARROW CREEK OR STREAM**
- WIDE FLOOD OR CREEK**
- RESERVOIR, POND OR LAKE WITH INLAND**
- LAKE WITH OUTHOU**
- WATERFALL**
- SWAMP**
- COMMUNITY**
- SCHOOL**
- COLLEGE OR UNIVERSITY**
- BOAT CLAUD STATION**
- CHURCH**
- CHURCH WITH CEMETERY**
- CEMETERY**
- PATRIOT STATION**
- CORRECTION OR PENAL INSTITUTION**
- MINES OR PIT**
- RIGHT OF WAY OR MAINT. YARD**
- HIGHWAY DIV. OR DIST. OFFICE**
- RAILROAD POST**
- WEIGH STATION**
- FABRIKATIONS**
- HISTORICAL SITE**
- POINTS OF INTEREST**
- LIGHTHOUSE**
- MONUMENT OR MONUMENT**
- OVERLOOK**
- REST AREA**
- VISITOR REST AREA**
- WELCOME CENTER AREA**
- AIRPORT**
- MILITARY AIRPORT**
- HELIPORT**
- NATIONAL STATE FOREST BOUNDARY**
- WILDLIFE REFUGE**
- NATIONAL STATE PARK BOUNDARY**
- GAME LANDS BOUNDARY**
- MILITARY RESERVATION BOUNDARY**
- INDIAN RESERVATION BOUNDARY**

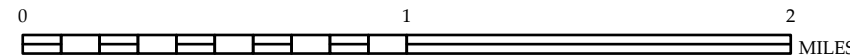


FORSYTH COUNTY
NORTH CAROLINA

PREPARED BY THE
NORTH CAROLINA DEPARTMENT OF TRANSPORTATION
OPERATIONS PROGRAM MANAGEMENT UNIT - MAPPING SECTION
IN COOPERATION WITH THE
U.S. DEPARTMENT OF TRANSPORTATION
FEDERAL HIGHWAY ADMINISTRATION

SCALE

SCAL



NORTH CAROLINA PLANE COORDINATE SYSTEM
LAMBERT CONFORMAL CONIC PROJECTION