


LEGEND

- INTERSTATE US NC
- US Divided Hwy
- Unimproved Hwy
- BLUE RIDGE PARKWAY
- UNIMPROVED SURFACE ROAD
- HEAD-UPGRADED ROAD
- NON-SYSTEM ROAD
- PROPOSED LOCATION
- INTERSECTION DISTANCE
- STANDARD ROAD BRIDGE
- RAILROAD BRIDGE
- DRAW SPAN ON BRIDGE
- PEDESTRIAN BRIDGE
- PEDESTRIAN WALKWAY
- PEDESTRIAN UNDERPASS
- VEHICULAR UNDERPASS
- TUNNEL
- CLAY VERT
- HYDRO
- INTERSTATE HIGHWAY
- U.S. NUMBERED HIGHWAY
- N.C. NUMBERED HIGHWAY
- U.S. NUMBERED BI-CYCLE ROUTE
- N.C. NUMBERED BI-CYCLE ROUTE
- INTERSECTION INTERCHANGE NUMBER
- SECONDARY ROAD NUMBER
- UTILITY LINES
- RAILROAD LINE
- RAILROAD STATION
- POST AREA
- STATE LINE
- COUNTY LINE
- CITY LIMITS
- FERRY ROUTE
- NARROW CREEK OR STREAM
- WIDE RIVER OR CREEK
- RESERVOIR, POND OR LAKE W/ ISLAND
- DAM OR DAM WITH LOCK
- WATERFALL
- SWAMP
- COMMUNITY, TOWN OR CITY CENTER
- COUNTY SEAT
- SCHOOL
- COLLEGE OR UNIVERSITY
- HOSPITAL
- COAST GUARD STATION
- CHURCH
- CHURCH WITH CEMETERY
- CEMETERY
- POLICE STATION
- CORRECTION OR PENAL INSTITUTION
- QUARRY
- MINE OR PIT
- ROADWAY GARAGE OR MAINT. YARD
- HIGHWAY DIV. OR DIST. OFFICE
- MILITARY POST
- WEIGH STATION
- FIRE STATION
- HISTORICAL SITE
- POINTS OF INTEREST
- STATE FOREST
- LIGHTHOUSE
- MOUNTAIN SUMMIT
- OVERLOOK
- REST AREA
- VISITOR CTR/REST AREA
- WILLOW CTR/REST AREA
- AIRPORT
- MILITARY AIRPORT
- HELIPORT
- NATIONAL / STATE FOREST BOUNDARY
- WILDLIFE REFUGE
- NATIONAL / STATE PARK BOUNDARY
- GAME LANDS BOUNDARY
- MILITARY RESERVATION BOUNDARY
- INDIAN RESERVATION BOUNDARY



BURKE COUNTY
NORTH CAROLINA

PREPARED BY THE
NORTH CAROLINA DEPARTMENT OF TRANSPORTATION
OPERATIONS PROGRAM MANAGEMENT UNIT - MAPPING SECTION
IN COOPERATION WITH THE
U.S. DEPARTMENT OF TRANSPORTATION
FEDERAL HIGHWAY ADMINISTRATION

SCALE
1 0 1 2 3 4
MILES

SCALE FOR ENLARGEMENTS
1 0 1
MILES

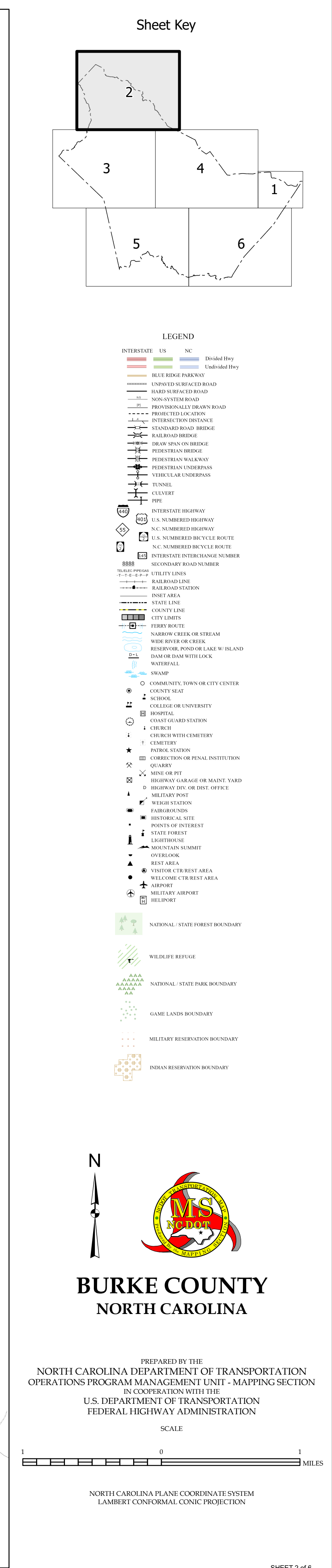
NORTH CAROLINA PLANE COORDINATE SYSTEM
LAMBERT CONFORMAL CONIC PROJECTION

SHEET 1 OF 6

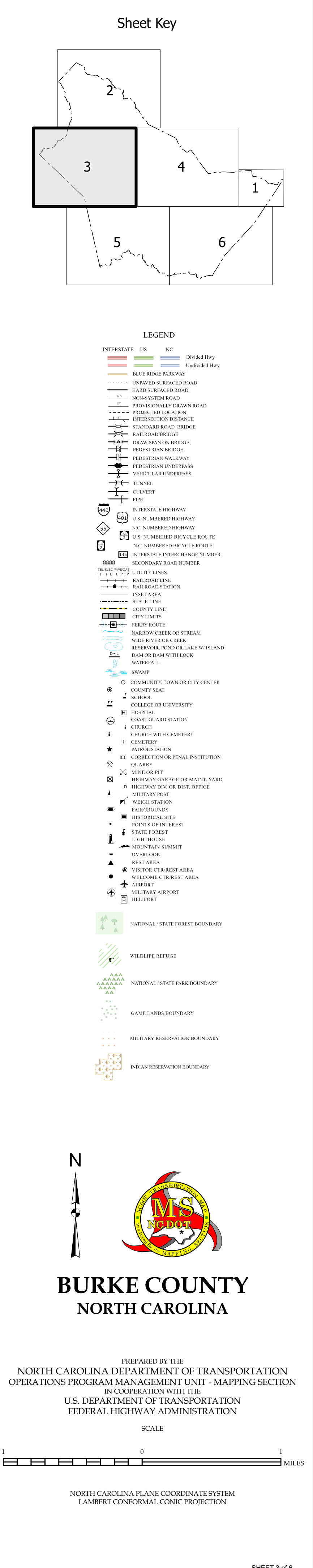
COPIES OF THIS MAP ARE AVAILABLE
TO THE PUBLIC AT NOMINAL COST:
mappingsupport@ncdot.gov
https://connect.ncdot.gov/resources/
State-Mapping/Pages/Ordering-Maps.aspx
(919) 834-8480

The Mapping Section's goal is to provide the most accurate and current information possible. Map data is compiled from numerous sources with varying dates of publication and map accuracy standards. As a result, the accuracy, currency, and completeness of the data provided will vary. This map includes state-maintained roads and important non-system roads. The information shown on this map was last updated in June 2023. For additional information, visit <https://www.ncdot.gov/transportation/mapping/> and click on Data Providers or contact us by phone at (919) 834-8480.

COPIES OF THIS MAP ARE AVAILABLE
TO THE PUBLIC AT NOMINAL COST:
mappingsupport@nodot.gov
[https://connect.nodot.gov/resources/
State-Mapping-Pages/Ordering-Maps.aspx](https://connect.nodot.gov/resources/State-Mapping-Pages/Ordering-Maps.aspx)
(919) 834-8460



COPIES OF THIS MAP ARE AVAILABLE
TO THE PUBLIC AT NOMINAL COST:



Sheet Key

LEGEND

INTERSTATE	US	NC	Dismal Hwy
			Undeveloped Hwy
	BLUE PARKWAY		
	UNPAVED SUBSIDED ROAD		
	HARD SURFACED ROAD		
	PROVISIONALLY BURNED ROAD		
	NON-SYSTEM ROAD		
	PROHIBITED LOCATION		
	INTERSECTION DISTANCE		
	STANDARD ROAD BRIDGE		
	RAILROAD BRIDGE		
	DRAW SPAN ON BRIDGE		
	PEDESTRIAN BRIDGE		
	PEDESTRIAN WALKWAY		
	PEDESTRIAN UNDERPASS		
	VEHICLE UNDERPASS		
	TUNNEL		
	CULVERT		
	PIT		
	INTERSTATE HIGHWAY		
	U.S. NUMBERED HIGHWAY		
	N.C. NUMBERED HIGHWAY		
	U.S. NUMBERED BI-CYCLE ROUTE		
	N.C. NUMBERED BI-CYCLE ROUTE		
	INTERSTATE INTERCHANGE NUMBER		
	SECONDARY ROAD NUMBER		
	UTILITY LINES		
	RAILROAD LINE		
	RAILROAD STATION		
	INSET AREA		
	STATE LINE		
	COUNTY LINE		
	CITY LIMITS		
	FERRY ROUTE		
	NARROW CREEK OR STREAM		
	WIDE RIVER OR CREEK		
	RESERVOIR, POND OR LAKE W/ ISLAND		
	DAM OR DAM WITH LOCK		
	WATERFALL		
	SWAMP		
	COMMUNITY, TOWN OR CITY CENTER		
	COUNTY SEAT		
	SCHOOL		
	COLLEGE OR UNIVERSITY		
	HOSPITAL		
	COAST GUARD STATION		
	CHURCH		
	CHURCH WITH CEMETERY		
	CEMETERY		
	PATROL STATION		
	CORRECTION OR PENAL INSTITUTION		
	QUARRY		
	MINES OR PIT		
	HIGHWAY GARAGE OR MAINT. YARD		
	HIGHWAY DIV. OR DIST. OFFICE		
	MILITARY POST		
	WATER STATION		
	FAIRGROUNDS		
	HISTORICAL SITE		
	POINTS OF INTEREST		
	STATE FOREST		
	LIGHTHOUSE		
	MOUNTAIN SUMMIT		
	OVERLOOK		
	REST AREA		
	VISITOR CTR. REST AREA		
	WELCOME CTR. REST AREA		
	AIRPORT		
	MILITARY AIRPORT		
	WILDLIFE		
	NATIONAL - STATE FOREST BOUNDARY		
	WILDLIFE REFUGE		
	NATIONAL - STATE PARK BOUNDARY		
	GAME LANDS BOUNDARY		
	MILITARY RESERVATION BOUNDARY		
	INDIAN RESERVATION BOUNDARY		

N

BURKE COUNTY NORTH CAROLINA

PREPARED BY THE
NORTH CAROLINA DEPARTMENT OF TRANSPORTATION
OPERATIONS PROGRAM MANAGEMENT UNIT - MAPPING SECTION
IN COOPERATION WITH THE
U.S. DEPARTMENT OF TRANSPORTATION
FEDERAL HIGHWAY ADMINISTRATION

SCALE

1 0 1
MILES

NORTH CAROLINA PLANE COORDINATE SYSTEM
LAMBERT CONFORMAL CONIC PROJECTION

SHEET 1 of 6

COPIES OF THIS MAP ARE AVAILABLE
TO THE PUBLIC AT NOMINAL COST:

mappingsupport@nodot.gov
<https://connect.nodot.gov/resources/>
[State-Mapping/Pages/Ordering-Maps.aspx](https://maps.mappingpages.com/Ordering-Maps.aspx)
 (919) 834-5460



