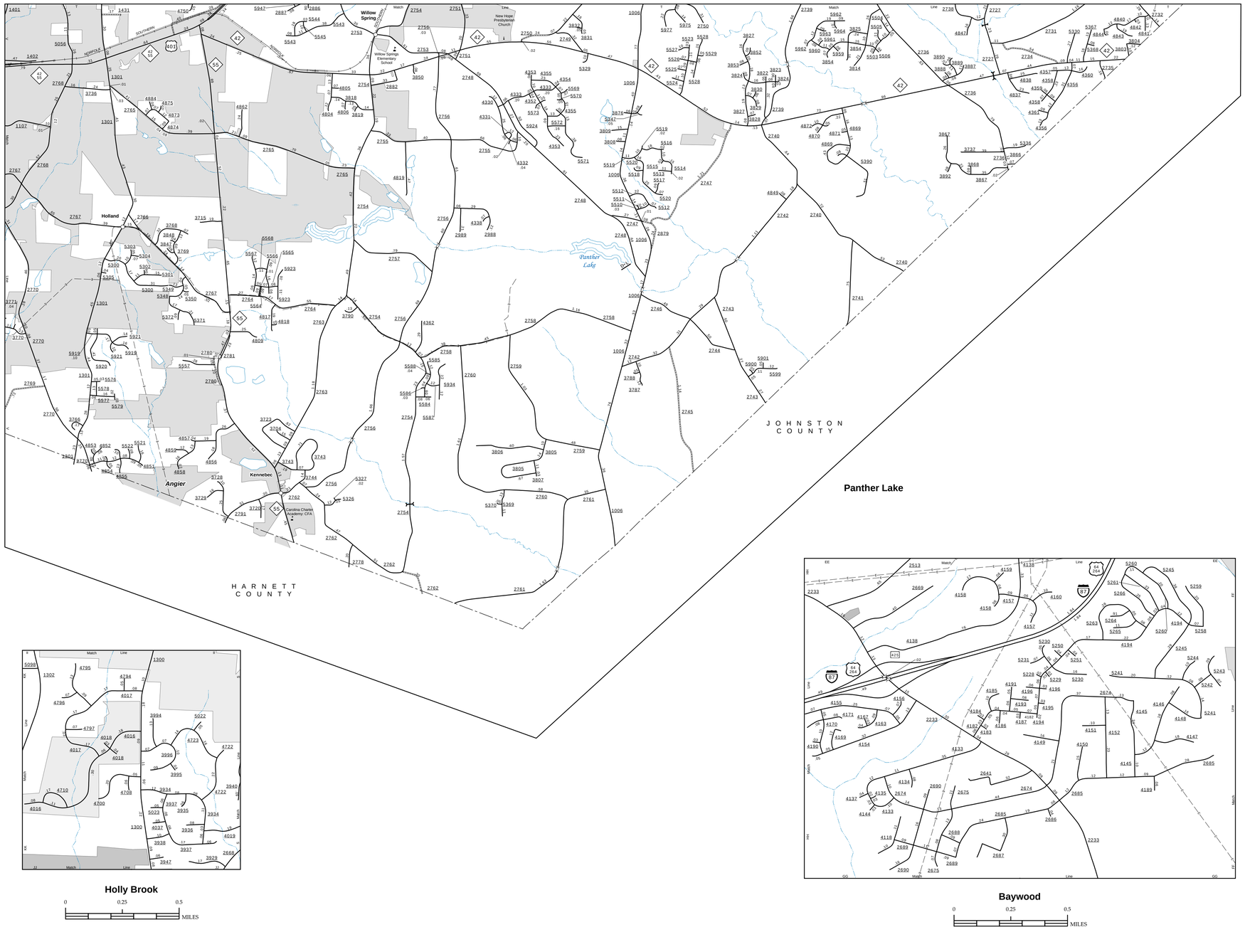

Panther Lake

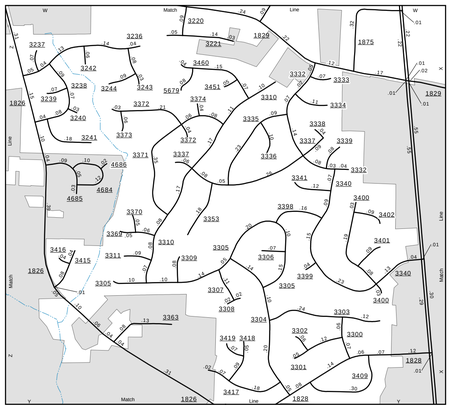

Stonehenge

0 0.25 0.5 MILES

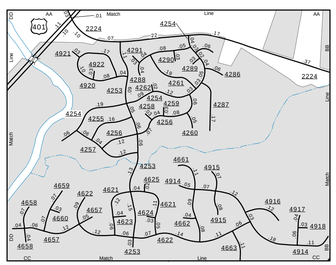

Mitchell Mill

0 0.25 0.5 MILES

Baywood

0 0.25 0.5 MILES

Holly Brook

0 0.25 0.5 MILES

N

ENLARGED MUNICIPAL AND SUBURBAN AREAS

WAKE COUNTY
NORTH CAROLINA

PREPARED BY THE
NORTH CAROLINA DEPARTMENT OF TRANSPORTATION
OPERATIONS PROGRAM MANAGEMENT UNIT - MAPPING SECTION
IN COOPERATION WITH THE
U.S. DEPARTMENT OF TRANSPORTATION
FEDERAL HIGHWAY ADMINISTRATION

SCALE
1 0 1 MILES

10,000 FOOT GRID BASED ON NORTH CAROLINA PLANE COORDINATE SYSTEM
LAMBERT CONFORMAL CONIC PROJECTION

SHEET 13 OF 13

This Mapping Section's goal is to provide the most accurate and current information possible. Map data is compiled from numerous sources with varying dates of publication and map accuracy standards. As a result, the accuracy currency and completeness of the data provided will vary. This map includes state-maintained roads and other significant features.
The information shown on this map was last updated in April 2022. For additional information, visit http://www.ncdot.gov/travel/statemapping/ or contact the Mapping Section, by phone, at (919) 814-5460.

COPIES OF THIS MAP ARE AVAILABLE TO THE PUBLIC AT NOMINAL COST.
ADDRESS:
N.C. DEPARTMENT OF TRANSPORTATION
MAPPING SECTION
4809 BERRY RD
RALEIGH, NC 27606