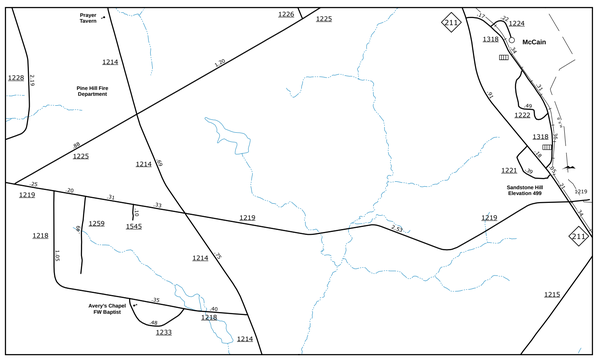

McCain & Montrose Vicinity

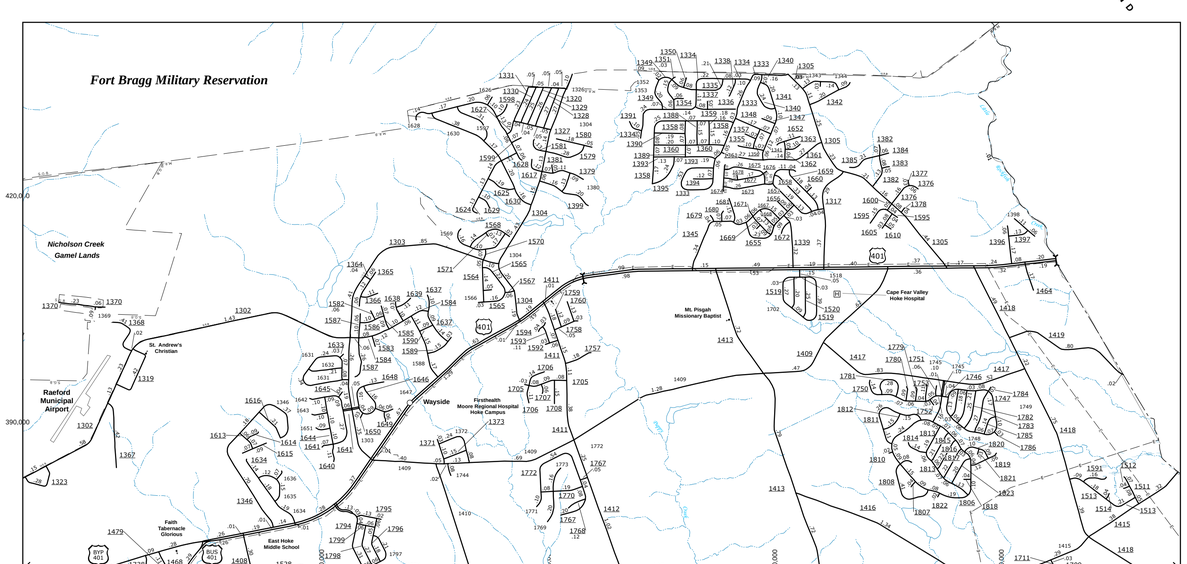

Wayside Vicinity

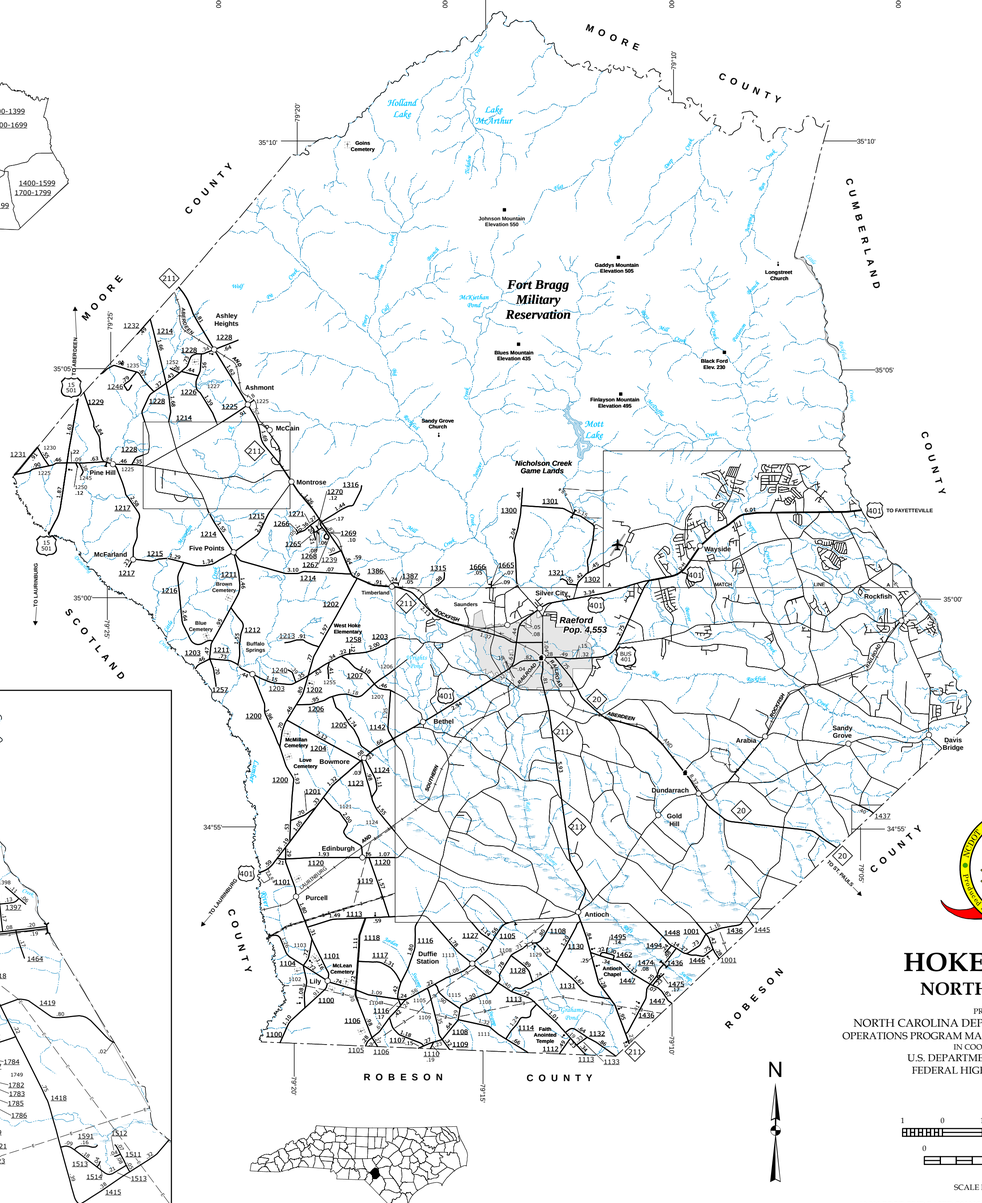
MOORE COUNTY
CUMBERLAND COUNTY
SCOTLAND COUNTY
ROBESON COUNTY
Fort Bragg Military Reservation
Holland Lake
Lake McArthur
Goins Cemetery
Johnson Mountain Elevation 550
Gaddys Mountain Elevation 505
Longstreet Church
Blues Mountain Elevation 435
Black Ford Elev. 230
Finlayson Mountain Elevation 495
Mott Lake
Sandy Grove Church
Nicholson Creek Game Lands
Ashley Heights
Ashmont
McCain
Pine Hill
Montrose
Five Points
McFarland
Brown Cemetery
Blue Cemetery
Buffalo Springs
West Hoke Elementary
Timberland
Saunders
Silver Creek
Raeford Pop. 4,553
Wayside
Rockfish
Bethel
McMillan Cemetery
Love Cemetery
Bowmore
Edinburgh
Purcell
Lily
McLean Cemetery
Duffie Station
Antioch
Antioch Chapel
Faith Tabernacle Temple
Dundarrach
Gold Hill
Arabia
Sandy Grove
Davis Bridge
TO FAYETTEVILLE
TO LAURINBURG
TO ST. PAUL'S
TO LUMBERTON
TO ROCKY POINT
TO ELIZABETHTOWN
TO CLIFFORDS
TO HAMPSTEAD
TO WALLACE
TO ROSEBORO
TO CLARK