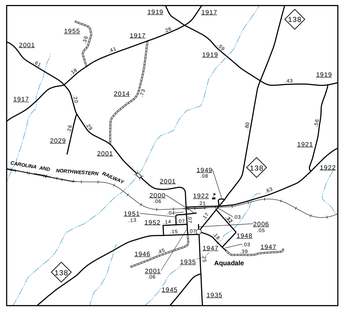

Aquadale and Vicinity

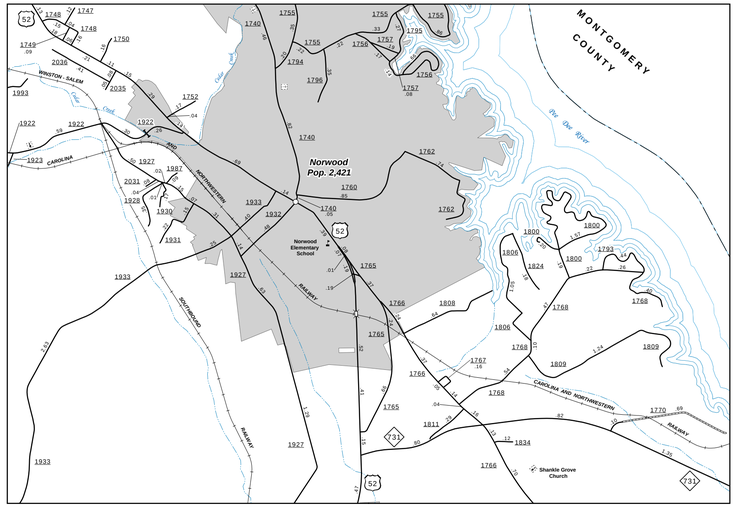

Norwood and Vicinity

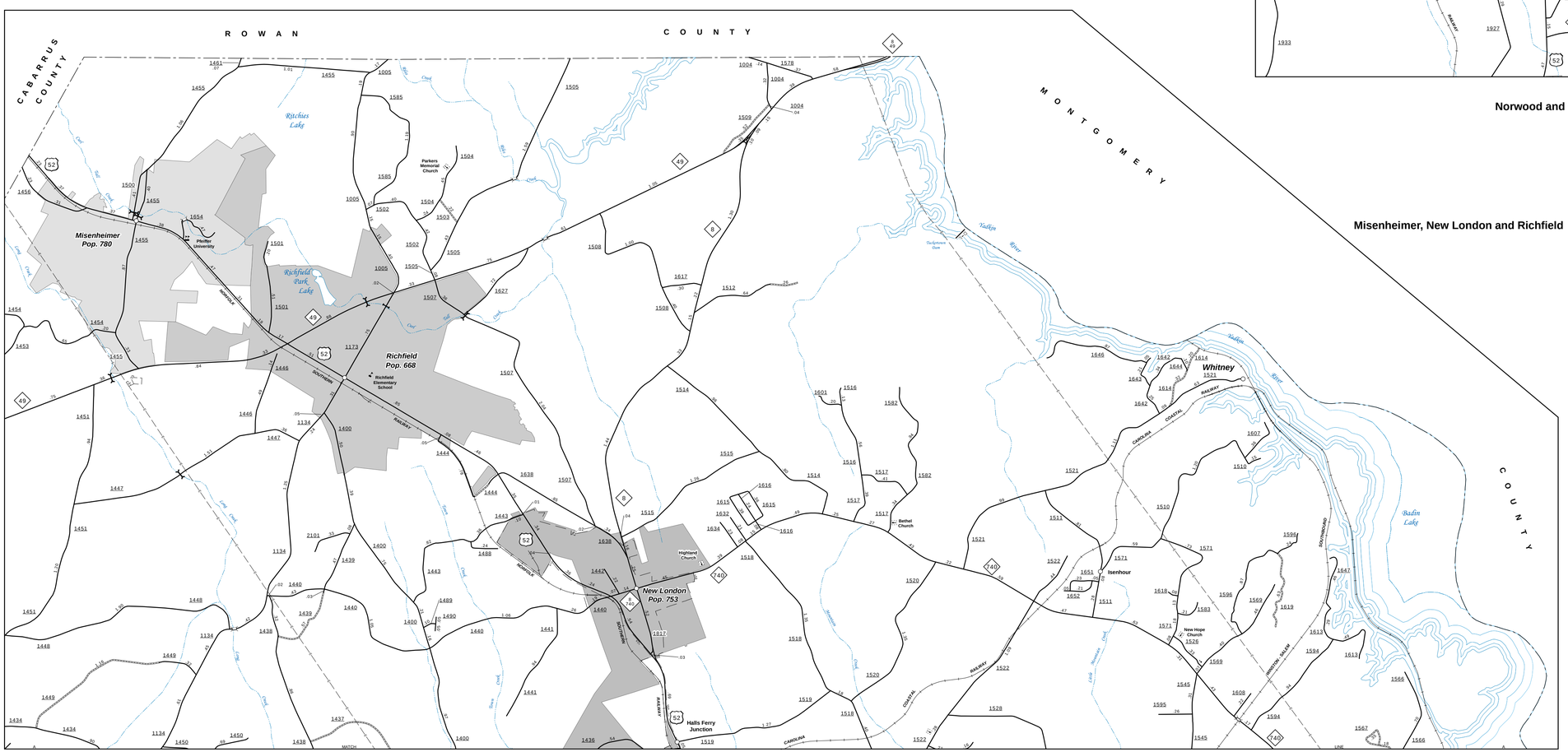

Misenheimer, New London and Richfield

This Mapping Section's goal is to provide the most accurate and current information possible. Map data is compiled from numerous sources with varying dates of publication and map accuracy standards. As a result, the accuracy, currency and completeness of the data provided will vary. This map includes state-maintained roads and supplemental system roads.
The information shown on this map was last updated in June 2021. For additional information, visit http://www.ncdot.gov/travel/statemap/ or contact the Mapping Section, at address to the right or phone, 919 (919) 926-6480.

COPIES OF THIS MAP ARE AVAILABLE TO THE PUBLIC AT NOMINAL COST.
ADDRESS:
N.C. DEPARTMENT OF TRANSPORTATION
OPERATIONS PROGRAM
4809 BERRY RD.
RALEIGH, NC 27606

N

ENLARGED MUNICIPAL AND SUBURBAN AREAS

STANLY COUNTY

NORTH CAROLINA

PREPARED BY THE
NORTH CAROLINA DEPARTMENT OF TRANSPORTATION
OPERATIONS PROGRAM MANAGEMENT UNIT - MAPPING SECTION
IN COOPERATION WITH THE
U.S. DEPARTMENT OF TRANSPORTATION
FEDERAL HIGHWAY ADMINISTRATION

SCALE
1 0 1 MILES

10,000 FOOT GRID BASED ON NORTH CAROLINA PLANE COORDINATE SYSTEM
LAMBERT CONFORMAL CONIC PROJECTION

SHEET 4 OF 4