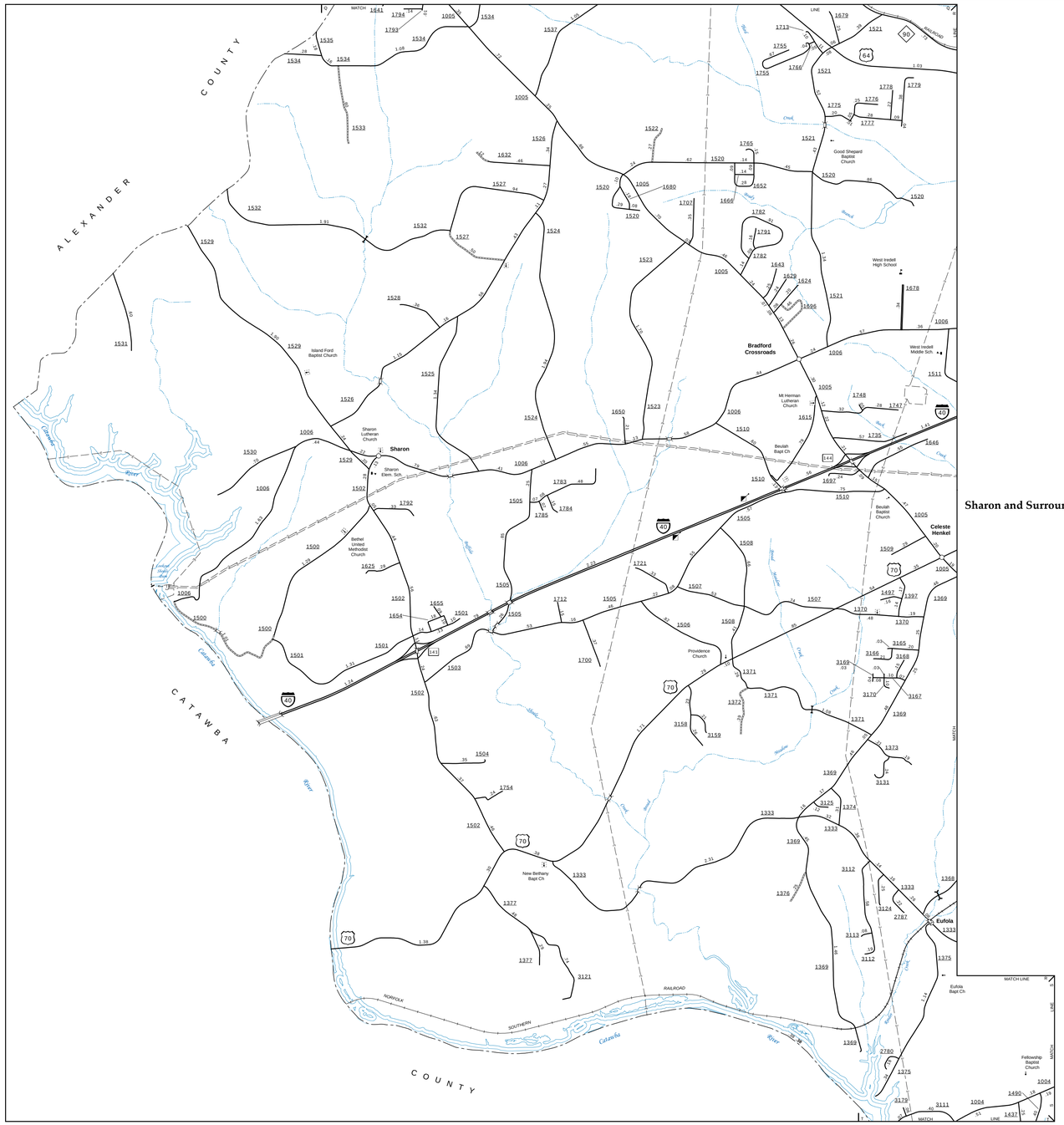

Sharon and Surrounding Area

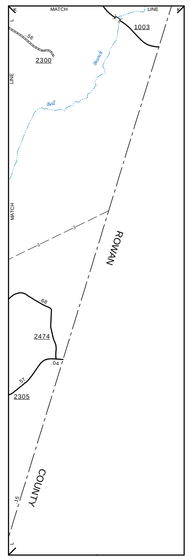

Inset 2

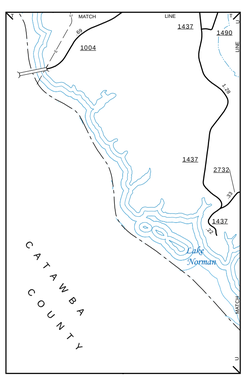

Inset 3

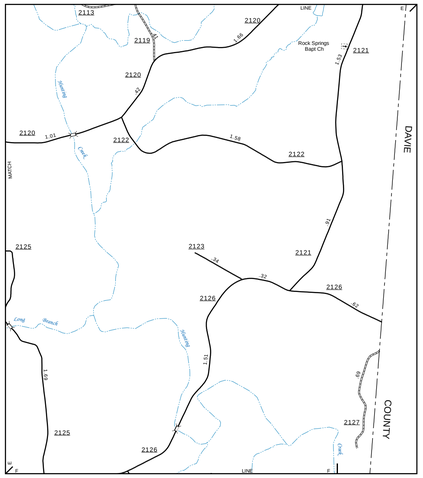

Rock Springs Bapt. Ch. Area

This Mapping Section's goal is to provide the most accurate and current information possible. Map data is compiled from numerous sources with varying dates of publication and map accuracy standards. As a result, the accuracy, currency, and completeness of the data provided will vary. This map includes state-maintained roads and numerical and unnamed roads.

The information shown on this map was last updated in June 2021. For additional information, visit http://www.ncdot.gov/travel/statemapping/ and click on Data Providers or contact us by phone at (919) 825-9460.

COPIES OF THIS MAP ARE AVAILABLE TO THE PUBLIC AT NOMINAL COST.
ADDRESS:

N.C. DEPARTMENT OF TRANSPORTATION
OPS PROGRAM MGMT UNIT
4809 BERY RD
RALEIGH, NC 27606

N

ENLARGED MUNICIPAL AND SUBURBAN AREAS

IREDELL COUNTY

NORTH CAROLINA

PREPARED BY THE
NORTH CAROLINA DEPARTMENT OF TRANSPORTATION
OPERATIONS PROGRAM MANAGEMENT UNIT - MAPPING SECTION
IN COOPERATION WITH THE
U.S. DEPARTMENT OF TRANSPORTATION
FEDERAL HIGHWAY ADMINISTRATION

SCALE
1 0 1 MILES

10,000 FOOT GRID BASED ON NORTH CAROLINA PLANE COORDINATE SYSTEM
LAMBERT CONFORMAL CONIC PROJECTION

SHEET 8 OF 8