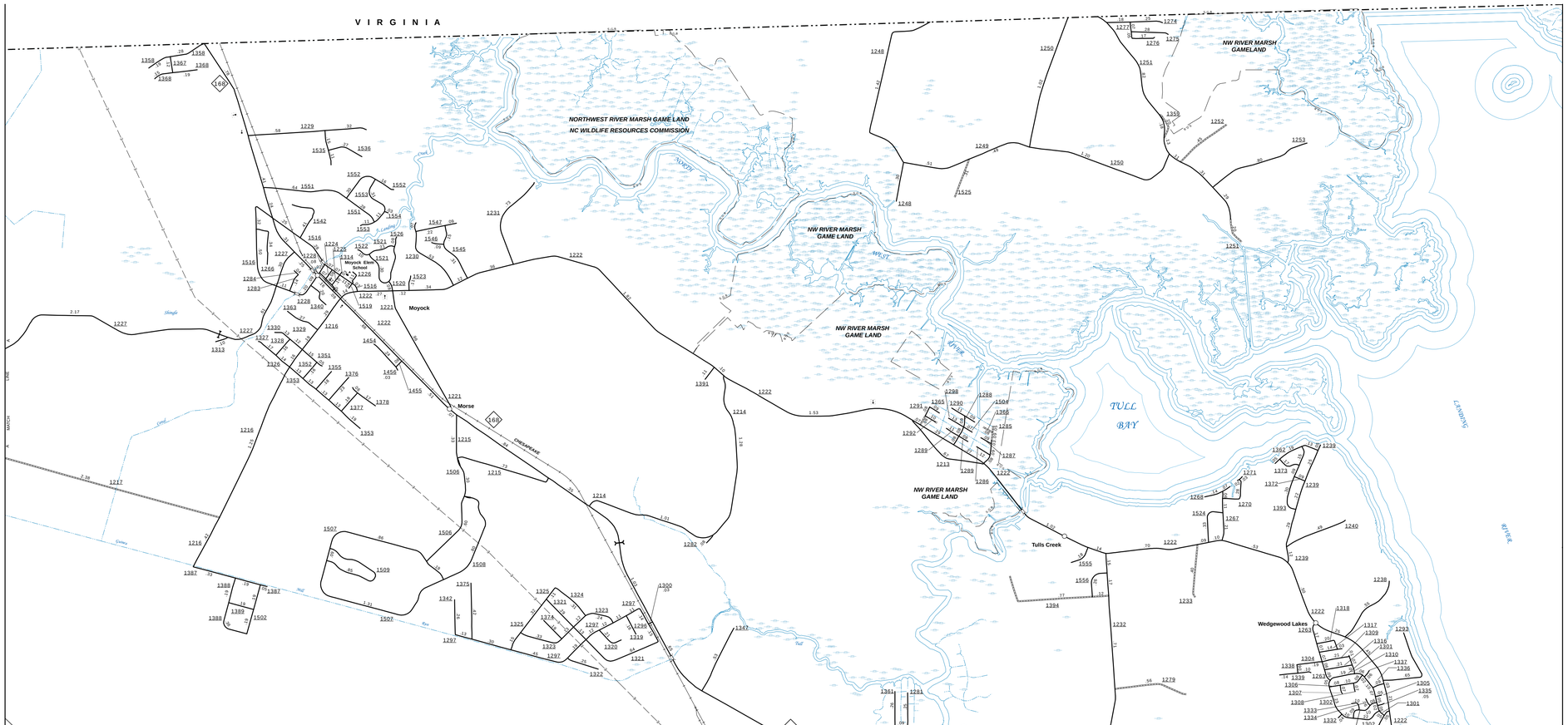

Tulls Creek

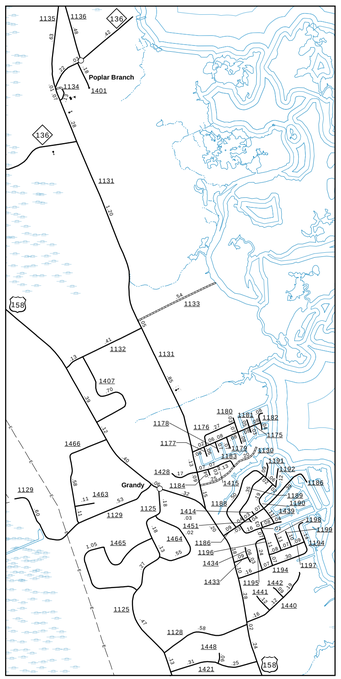

Grandy

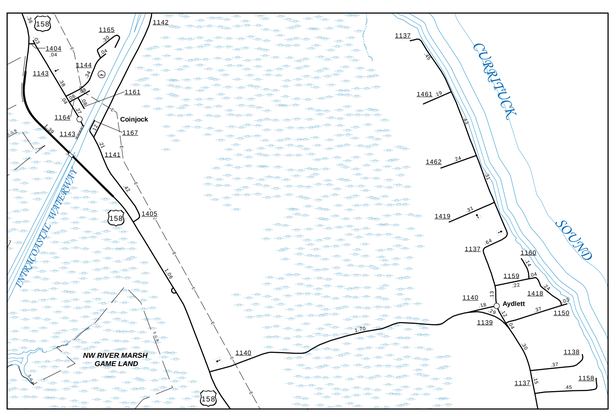

Coinjock

N

ENLARGED MUNICIPAL AND SUBURBAN AREAS

CURRITUCK COUNTY

NORTH CAROLINA

PREPARED BY THE
NORTH CAROLINA DEPARTMENT OF TRANSPORTATION
OPERATIONS PROGRAM MANAGEMENT UNIT - MAPPING SECTION
IN COOPERATION WITH THE
U.S. DEPARTMENT OF TRANSPORTATION
FEDERAL HIGHWAY ADMINISTRATION

SCALE
1 0 1 MILES

10,000 FOOT GRID BASED ON NORTH CAROLINA PLANE COORDINATE SYSTEM
LAMBERT CONFORMAL CONIC PROJECTION

SHEET 2 OF 2

This Mapping Section's goal is to provide the most accurate and current information possible. Map data is compiled from numerous sources with varying dates of publication and map accuracy standards. As a result, the accuracy, currency, and completeness of the data provided will vary. This map includes state-maintained roads and numerous non-state-maintained roads.

The information shown on this map was last updated in June 2021. For additional information, visit http://www.ncdot.gov/travel/statemapping/ and click on Data Providers or contact us by phone at (919) 855-9840.

COPIES OF THIS MAP ARE AVAILABLE TO THE PUBLIC AT NOMINAL COST.
ADDRESS:

N.C. DEPARTMENT OF TRANSPORTATION
TRANSPORTATION MAPPING
4809 BERRY RD
RALEIGH, NC 27606
919-855-9840

DIVISION 1 DISTRICT 1 CURRITUCK COUNTY NORTH CAROLINA 053