This Mapping Section's goal is to provide the most accurate and current information possible. Map data is compiled from numerous sources with varying dates of publication and map accuracy standards. As a result, the accuracy currency and completeness of the data provided will vary. This map includes state-maintained roads and secondary roads and streets.
The information shown on this map was last updated in June 2021. For additional information, visit: http://www.ncdot.gov/travel/statemapping/ or contact the Mapping Unit, Transportation Mapping Section, by phone, at (919) 814-5460.

COPIES OF THIS MAP ARE AVAILABLE TO THE PUBLIC AT NOMINAL COST.
ADDRESS:
N.C. DEPARTMENT OF TRANSPORTATION
TRANSPORTATION MAPPING
4809 BERRY RD
RALEIGH, NC 27606

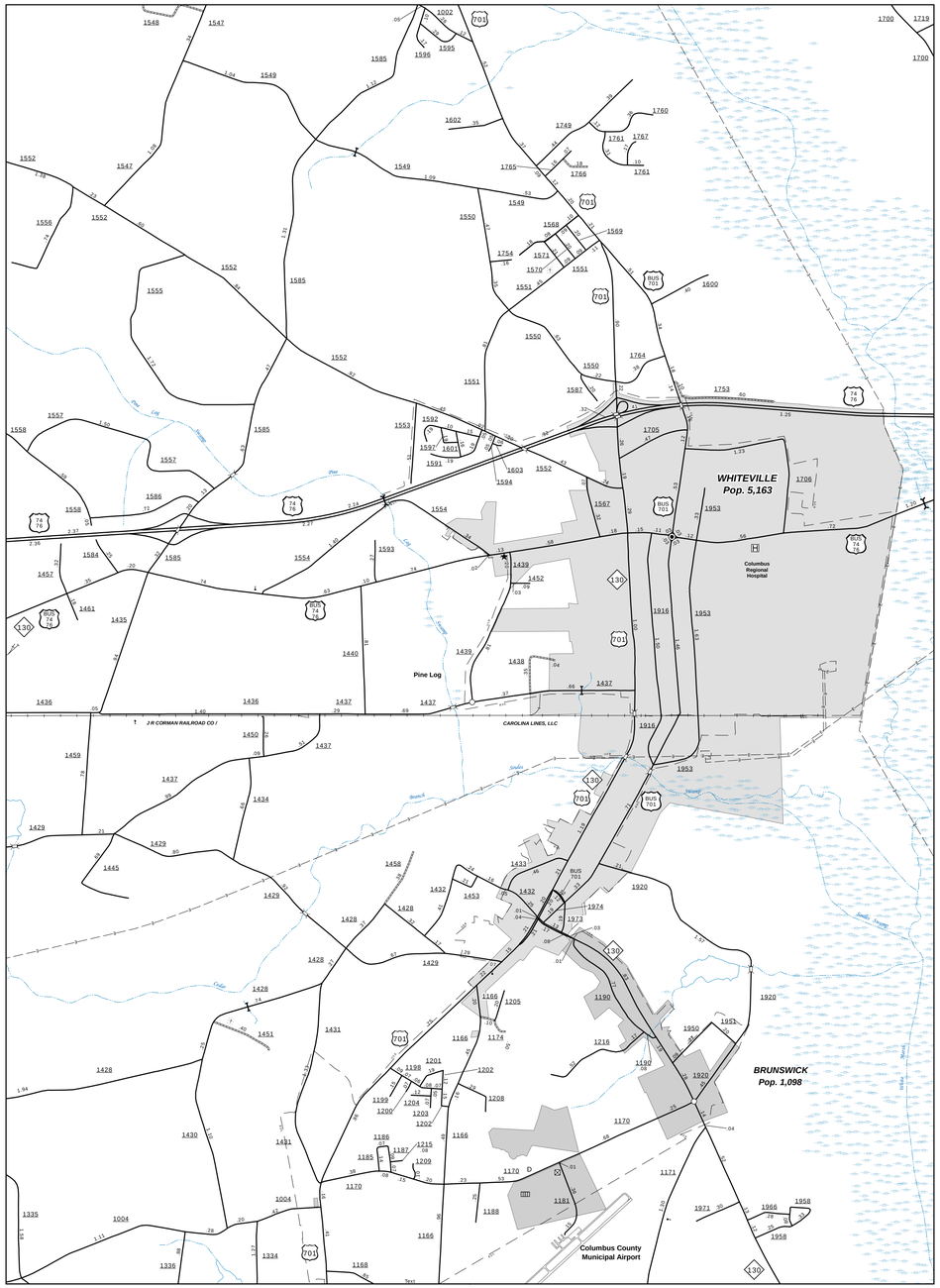

Whiteville

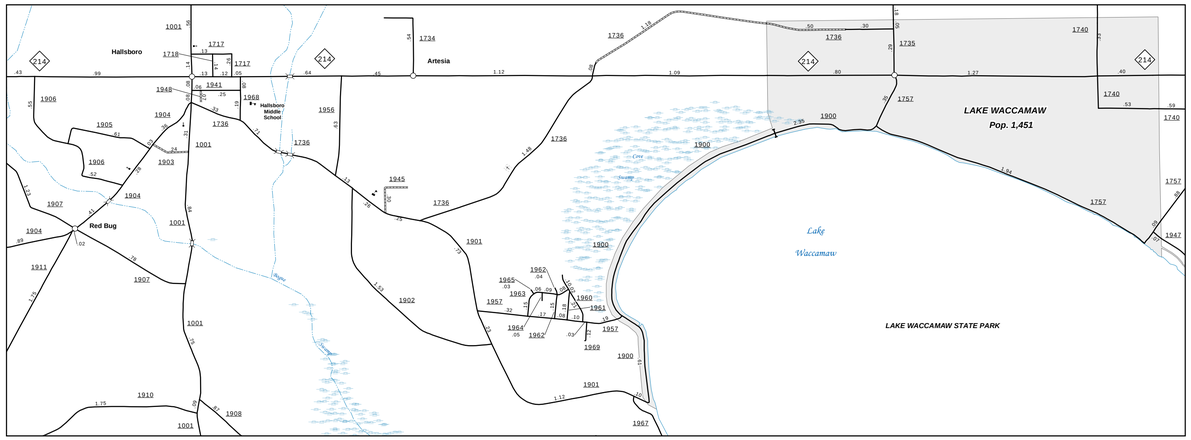

Lake Waccamaw

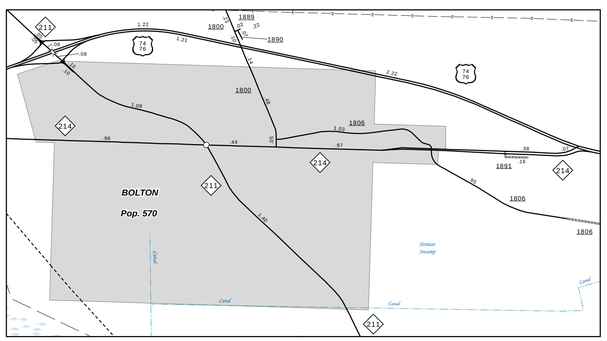

Bolton

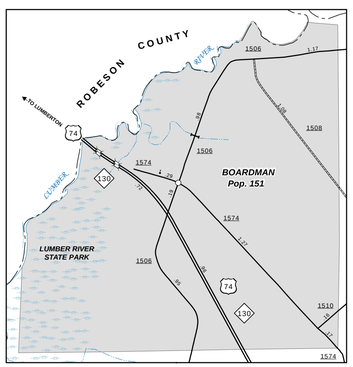

Boardman

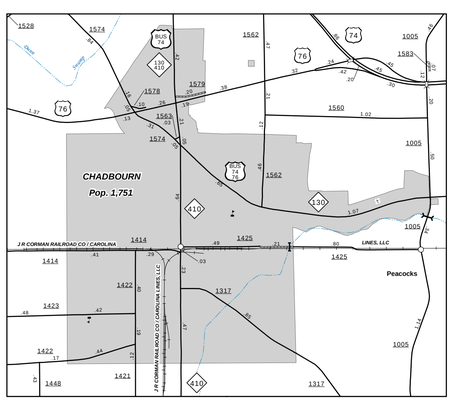

Chadbourn

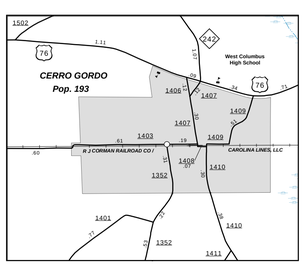

Cerro Gordo

N

ENLARGED MUNICIPAL AND SUBURBAN AREAS

COLUMBUS COUNTY

NORTH CAROLINA

PREPARED BY THE
NORTH CAROLINA DEPARTMENT OF TRANSPORTATION
OPERATIONS PROGRAM MANAGEMENT UNIT - MAPPING SECTION
IN COOPERATION WITH THE
U.S. DEPARTMENT OF TRANSPORTATION
FEDERAL HIGHWAY ADMINISTRATION

SCALE
1 0 1 MILES

10,000 FOOT GRID BASED ON NORTH CAROLINA PLANE COORDINATE SYSTEM
LAMBERT CONFORMAL CONIC PROJECTION

SHEET 2 OF 3