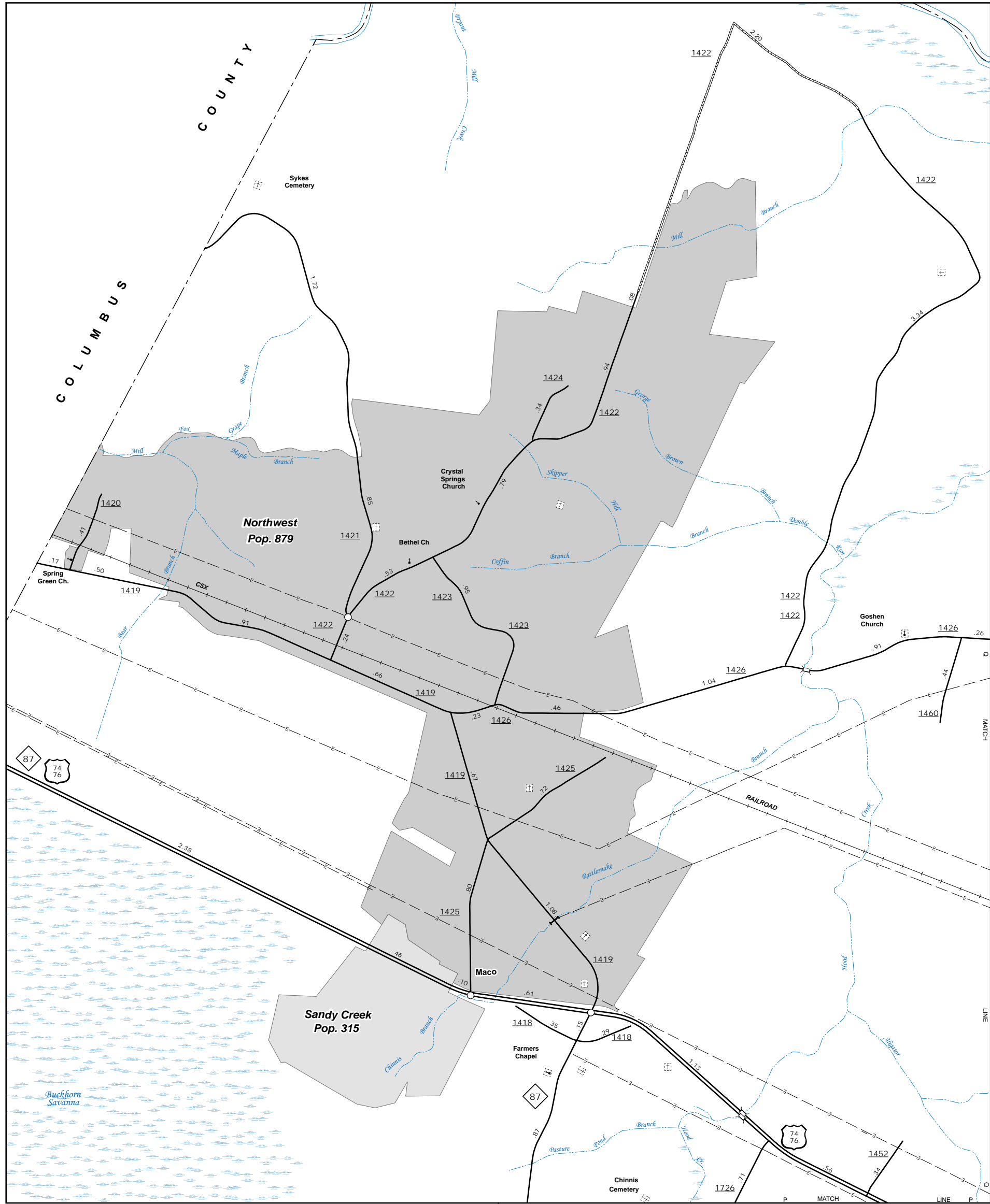
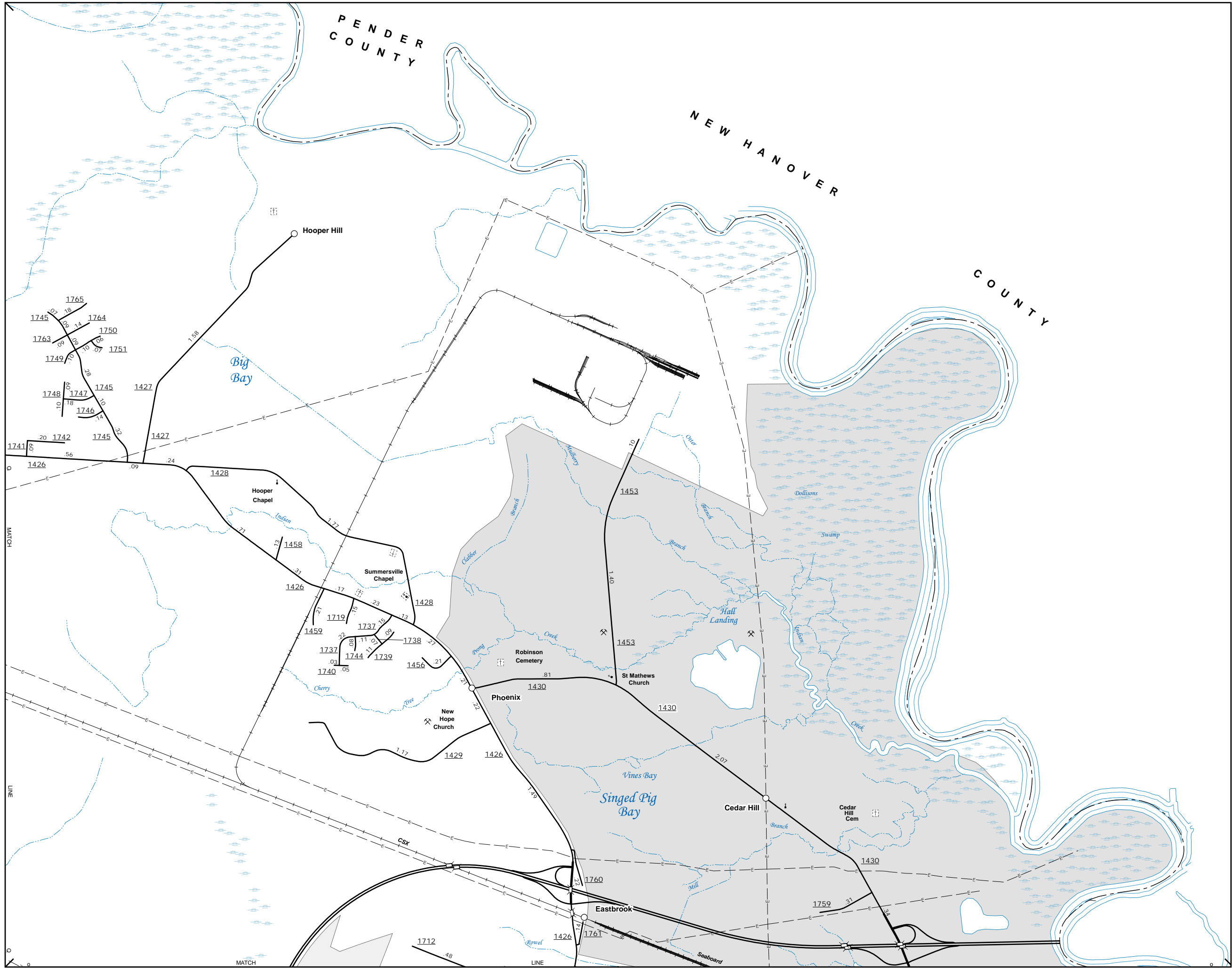


The Mapping Section's goal is to provide the most accurate and current information possible. Map data is compiled from numerous sources and is subject to change. The mapping section is not responsible for any inaccuracies or omissions. The mapping section is not responsible for any damages or liabilities arising from the use of this map. The mapping section is not responsible for any damages or liabilities arising from the use of this map. The mapping section is not responsible for any damages or liabilities arising from the use of this map.

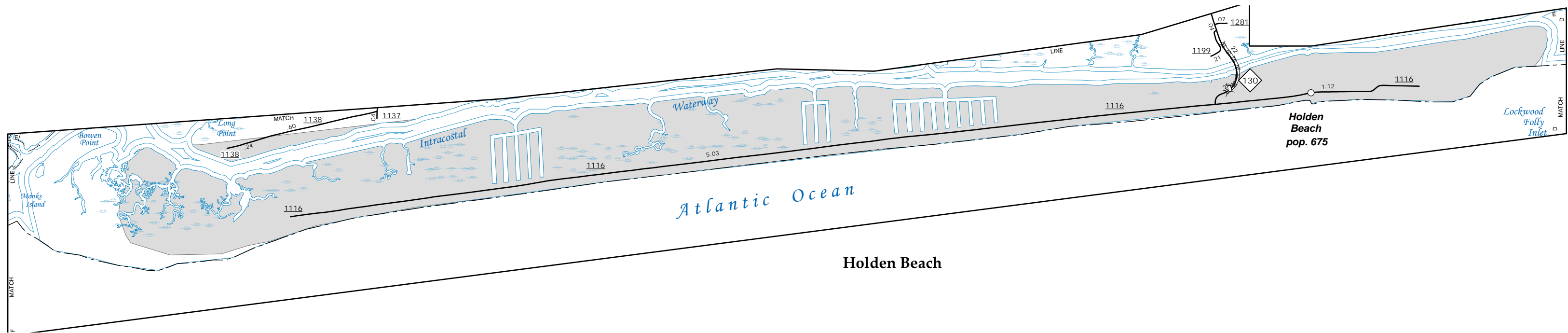
COPIES OF THIS MAP ARE AVAILABLE  
FOR PURCHASE AT A SPECIAL  
DISCOUNT PRICE.  
N.C. DEPARTMENT OF TRANSPORTATION  
OPERATIONS PROGRAM MANAGEMENT UNIT - MAPPING SECTION  
4809 BERT RD.  
RALEIGH, NC 27609



Northwest



Phoenix and Vicinity

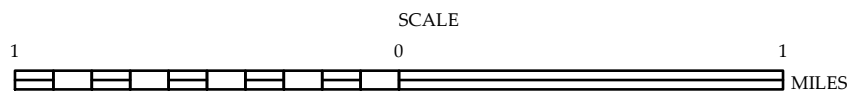


Holden Beach



ENLARGED MUNICIPAL AND SUBURBAN AREAS  
**BRUNSWICK COUNTY**  
NORTH CAROLINA

PREPARED BY THE  
NORTH CAROLINA DEPARTMENT OF TRANSPORTATION  
OPERATIONS PROGRAM MANAGEMENT UNIT - MAPPING SECTION  
IN COOPERATION WITH THE  
U.S. DEPARTMENT OF TRANSPORTATION  
FEDERAL HIGHWAY ADMINISTRATION



10,000 FOOT GRID BASED ON NORTH CAROLINA PLANE COORDINATE SYSTEM  
LAMBERT CONFORMAL CONIC PROJECTION