This Mapping Section's goal is to provide the most accurate and current information possible. Map data is compiled from numerous sources with varying dates of publication and map accuracy standards. As a result, the accuracy, currency, and completeness of the data provided will vary. This map includes state-maintained roads and numerous non-maintained roads.
The information shown on this map was last updated in September 2019. For additional information, visit http://www.ncdot.gov/travel/statemap/ or contact the Mapping Section, by phone, at (919) 814-3685.

COPIES OF THIS MAP ARE AVAILABLE TO THE PUBLIC AT NOMINAL COST.
ADDRESS:
N.C. DEPARTMENT OF TRANSPORTATION
MAPPING SERVICES SECTION
4809 BERRY RD.
RALEIGH, NC 27606

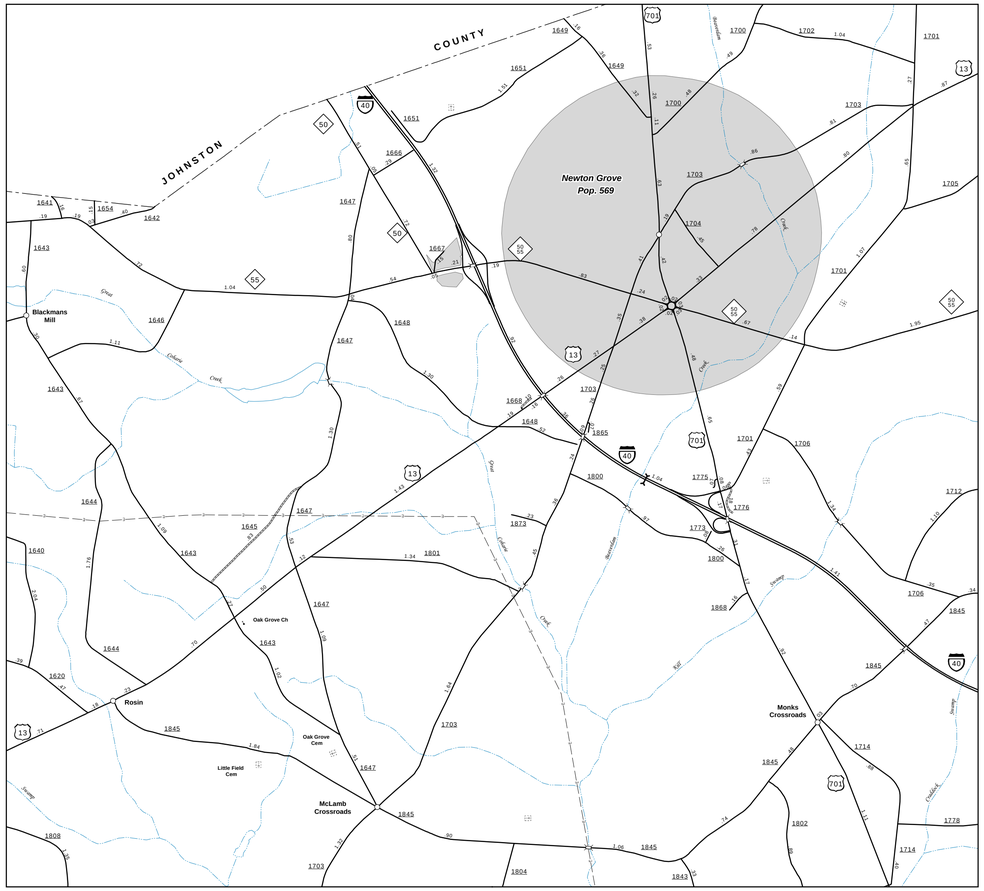

Newton Grove

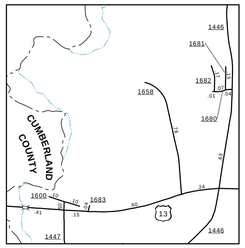

US13 West

Autryville

Salemburg & Roseboro

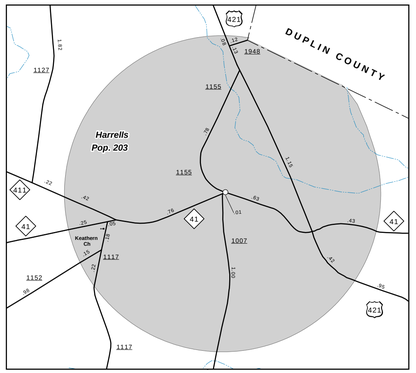

Harrells

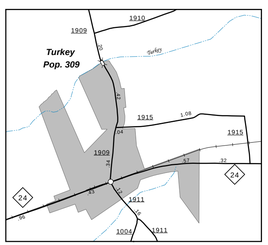

Turkey

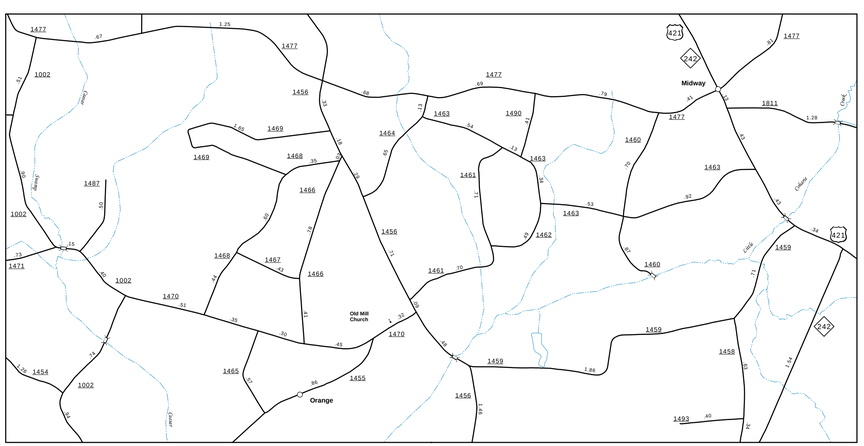

Midway

N

ENLARGED MUNICIPAL AND SUBURBAN AREAS

SAMPSON COUNTY

NORTH CAROLINA

PREPARED BY THE
NORTH CAROLINA DEPARTMENT OF TRANSPORTATION
MANAGEMENT SYSTEMS AND ASSESSMENT UNIT - MAPPING SECTION
IN COOPERATION WITH THE
U.S. DEPARTMENT OF TRANSPORTATION
FEDERAL HIGHWAY ADMINISTRATION

SCALE
1 0 1 MILES

10,000 FOOT GRID BASED ON NORTH CAROLINA PLANE COORDINATE SYSTEM
LAMBERT CONFORMAL CONIC PROJECTION

SHEET 3 OF 3