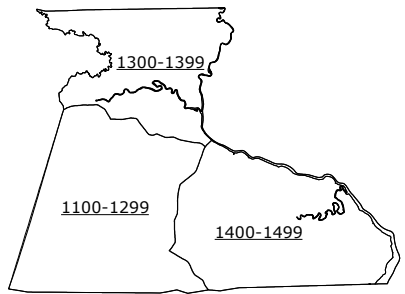
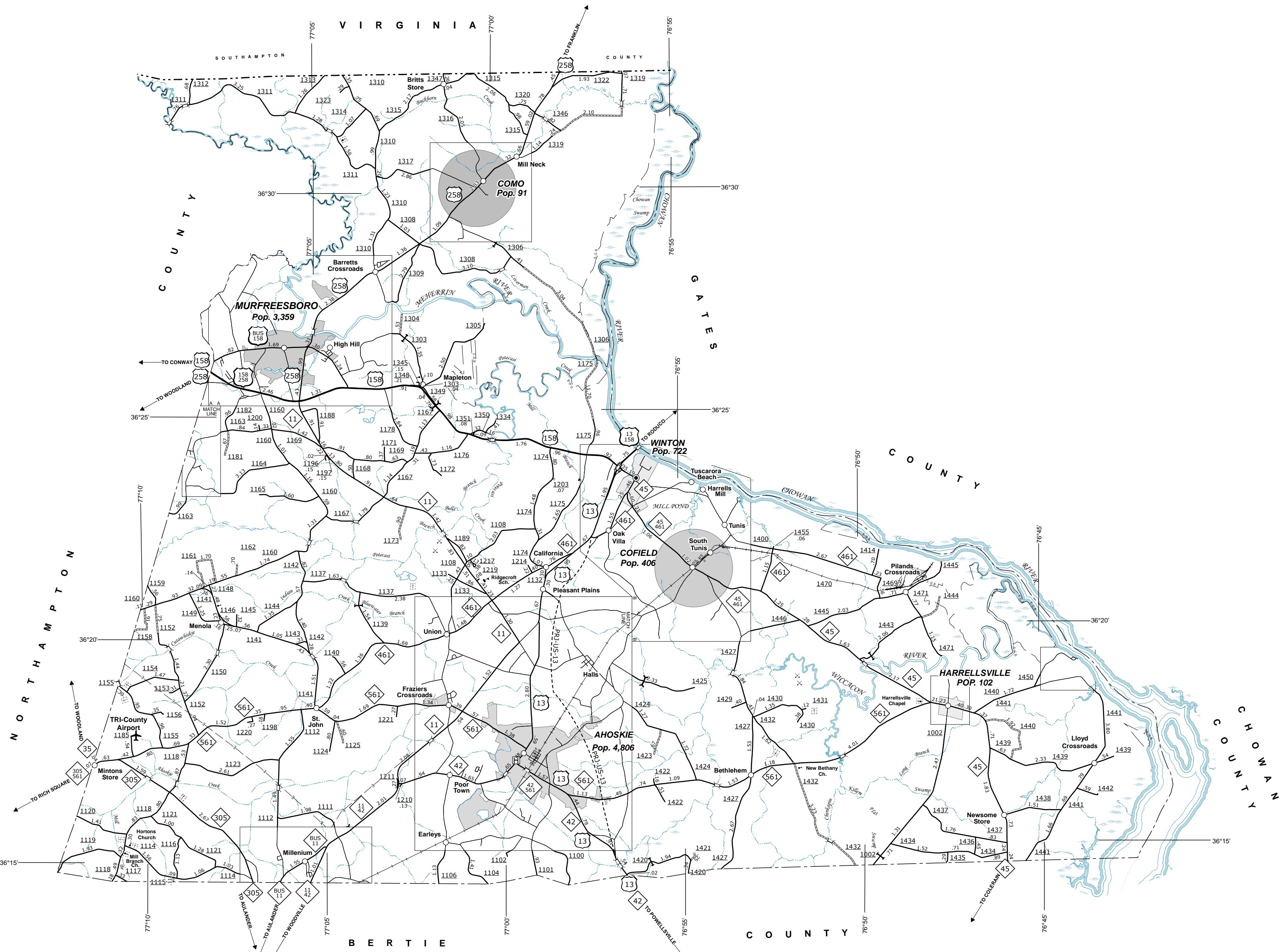
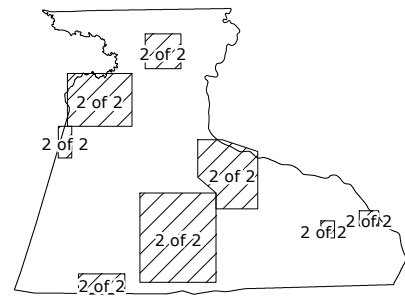


The Mapping Section's goal is to provide the most accurate and current information possible. Map data is compiled from numerous sources including data of publication and map accuracy standards as well as the accuracy of the data provided to us by the map users. The map includes information that is not intended to be an important non-system road.

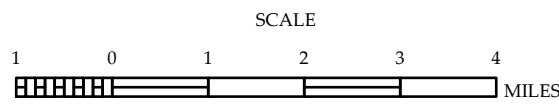
The information shown on this map was last updated in September 2019. For additional information, visit <http://www.ncdot.gov/data/maps/transportation> and click on Data Providers or contact us by phone at (919) 835-4480.

COPIES OF THIS MAP ARE AVAILABLE
FOR PURCHASE AT A PUBLIC NOMINAL COST.
ADDRESS:
N.C. DEPARTMENT OF TRANSPORTATION
SHAU - MAPPING SECTION
4809 BERTIE RD.
RAVENEL, NC 28385



HERTFORD COUNTY NORTH CAROLINA

PREPARED BY THE
NORTH CAROLINA DEPARTMENT OF TRANSPORTATION
OPERATIONS PROGRAM MANAGEMENT UNIT - MAPPING SECTION
IN COOPERATION WITH THE
U.S. DEPARTMENT OF TRANSPORTATION
FEDERAL HIGHWAY ADMINISTRATION



10,000 FOOT GRID BASED ON NORTH CAROLINA PLANE COORDINATE SYSTEM
LAMBERT CONFORMAL CONIC PROJECTION