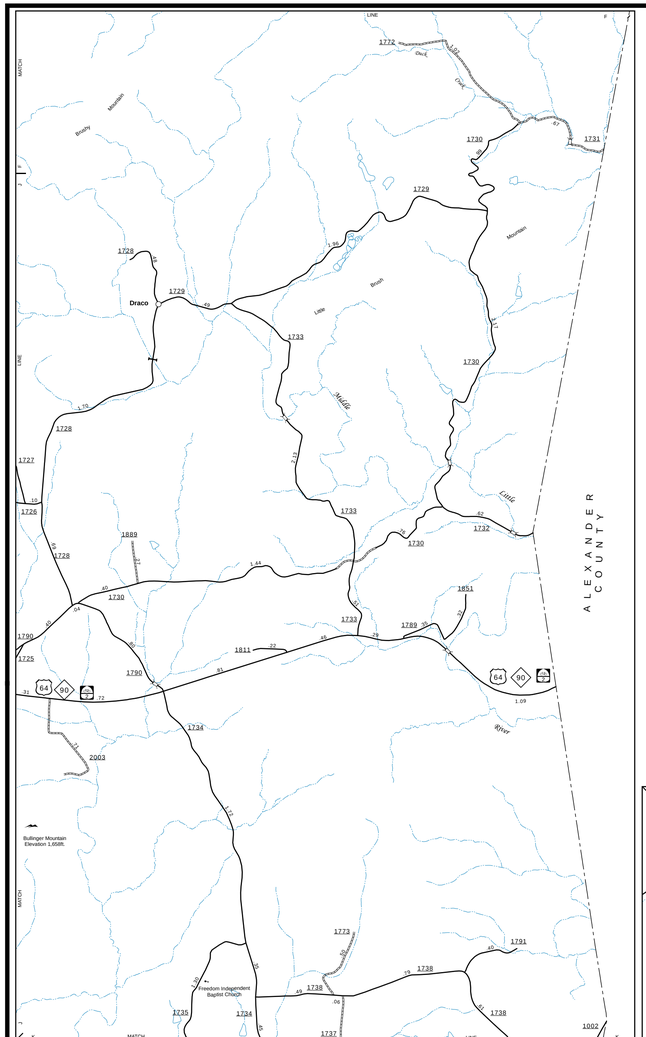

Draco

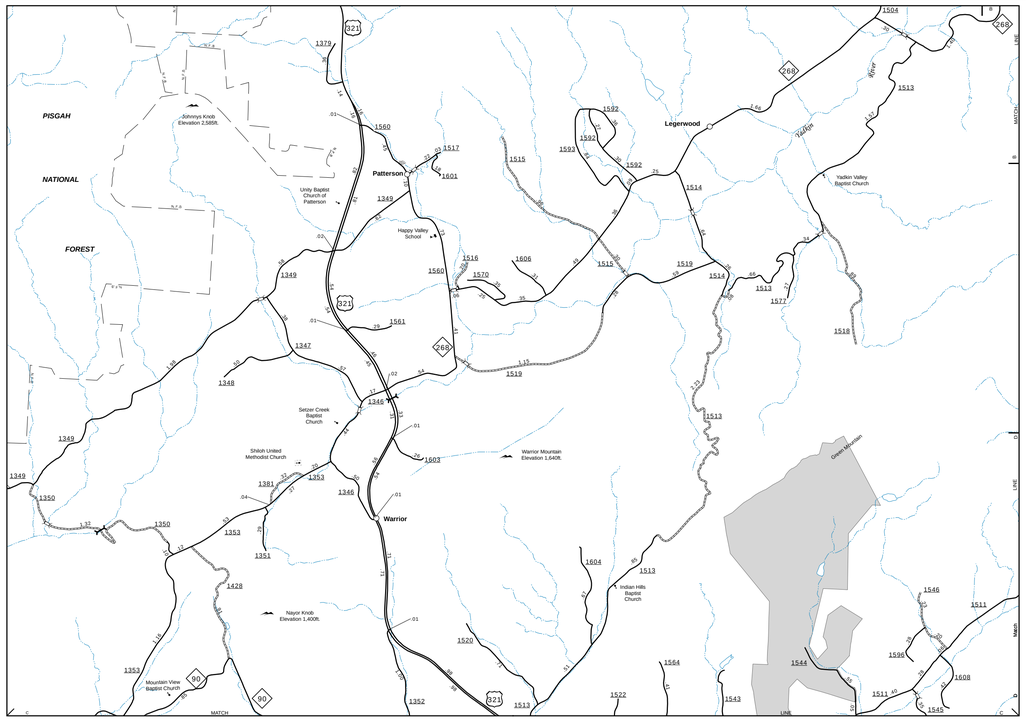

Legerwood, Patterson & Warrior

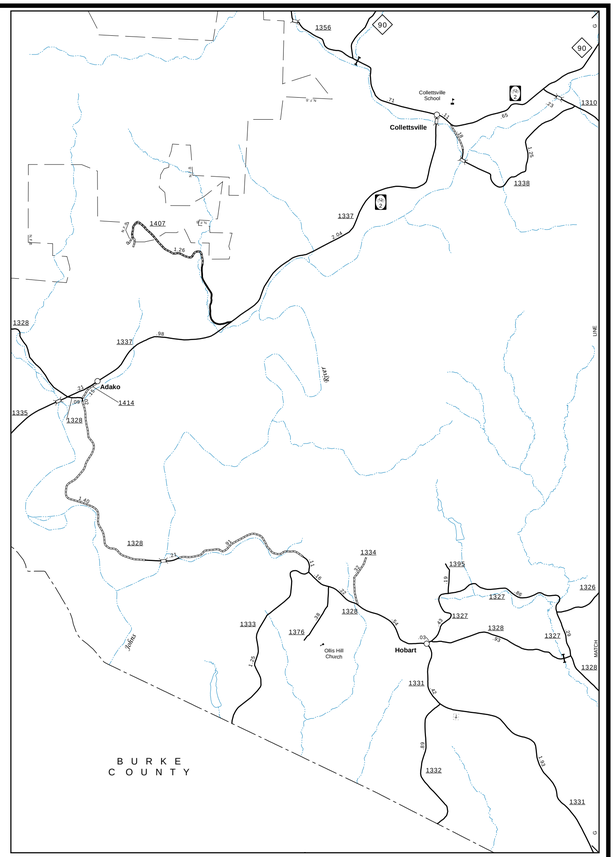

Adako, Collettsville & Hobart

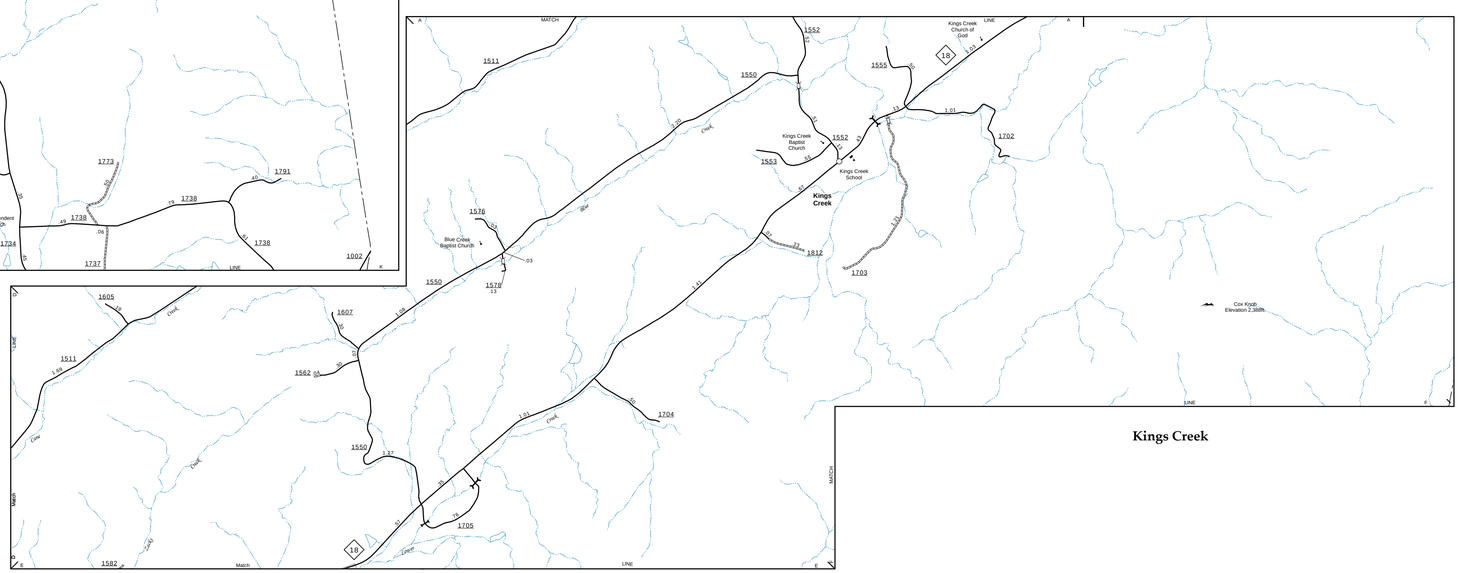

Kings Creek

N

ENLARGED MUNICIPAL AND SUBURBAN AREAS

CALDWELL COUNTY

NORTH CAROLINA

PREPARED BY THE
NORTH CAROLINA DEPARTMENT OF TRANSPORTATION
OPERATIONS PROGRAM MANAGEMENT UNIT - MAPPING UNIT
IN COOPERATION WITH THE
U.S. DEPARTMENT OF TRANSPORTATION
FEDERAL HIGHWAY ADMINISTRATION

SCALE

1 0 1 MILES

10,000 FOOT GRID BASED ON NORTH CAROLINA PLANE COORDINATE SYSTEM
LAMBERT CONFORMAL CONIC PROJECTION

SHEET 4 OF 4

The Mapping Section's goal is to provide the most accurate and current information possible. Map data is compiled from numerous sources with varying dates of publication and map accuracy standards. As a result, the accuracy currency and completeness of the data provided will vary. This map includes state-maintained roads and numerous non-state-maintained roads.
The information shown on this map was last updated in September 2019. For additional information, visit http://www.ncdot.gov/travel/statemap/ or call the Mapping Section, Monday-Friday, 8:00AM-5:00PM, (919) 814-3685.

COPIES OF THIS MAP ARE AVAILABLE TO THE PUBLIC AT NOMINAL COST.
ADDRESS:
N.C. DEPARTMENT OF TRANSPORTATION
MAPPING UNIT - SECTION A
4809 BERRY RD.
RALEIGH, N.C. 27606