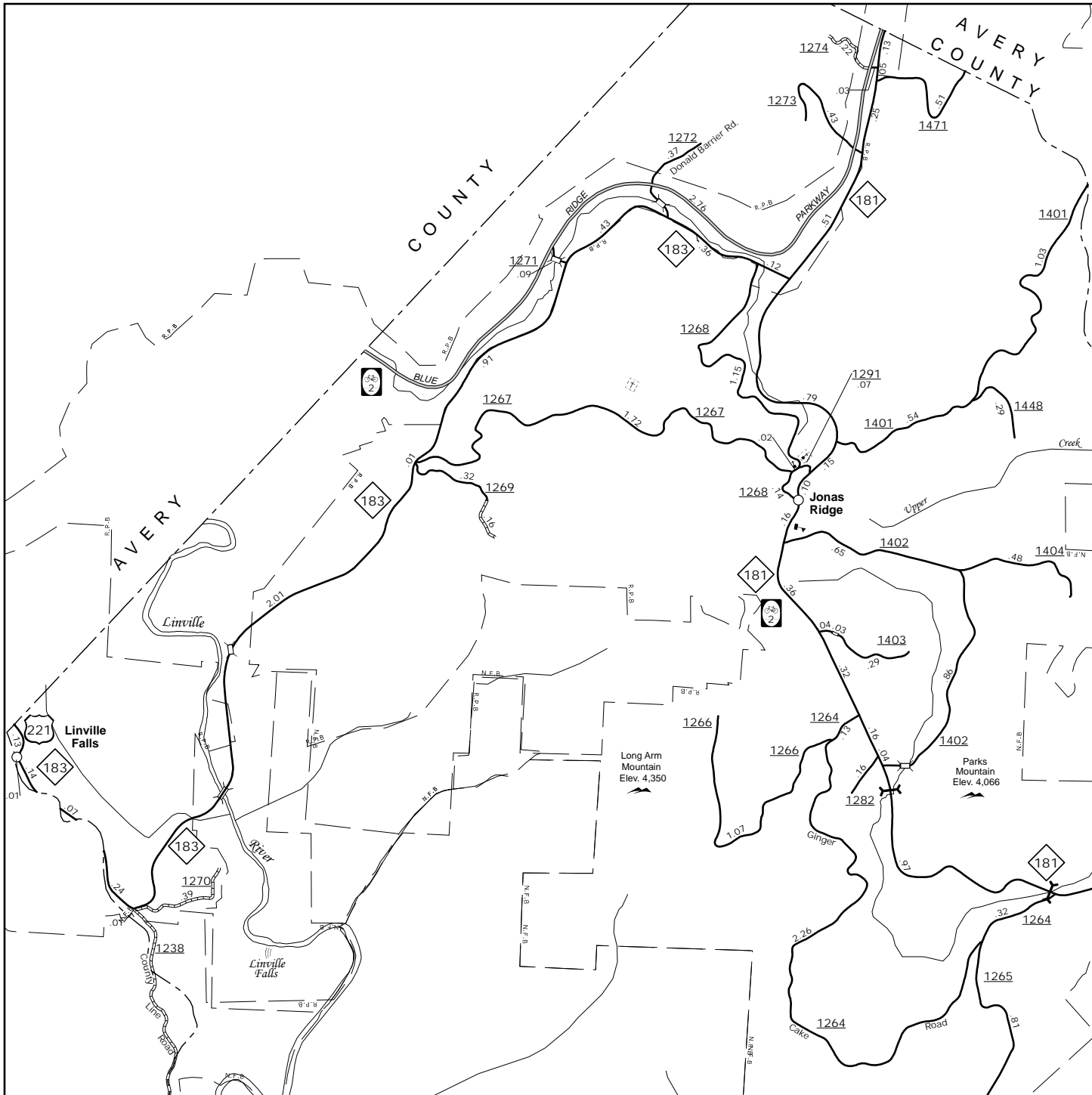


The Mapping Section's goal is to provide the most accurate and current information possible. Map data is compiled from numerous sources with the intent of providing the most accurate information possible. As a result, the accuracy of the data is not guaranteed. The data is provided as a service to the public and is not intended to be used for any purpose other than that for which it was intended. For additional information, visit <http://www.ncdot.gov/transportation/mapping> and click on Data Providers or contact us by phone at (819) 835-8490.

COPIES OF THIS MAP ARE AVAILABLE  
FOR PURCHASE AT A PUBLIC AT NOMINAL COST.  
ADDRESS: N.C. DEPARTMENT OF TRANSPORTATION  
MSAU - MAPPING SECTION  
4809 BERT RD.  
RALEIGH, NC 27609

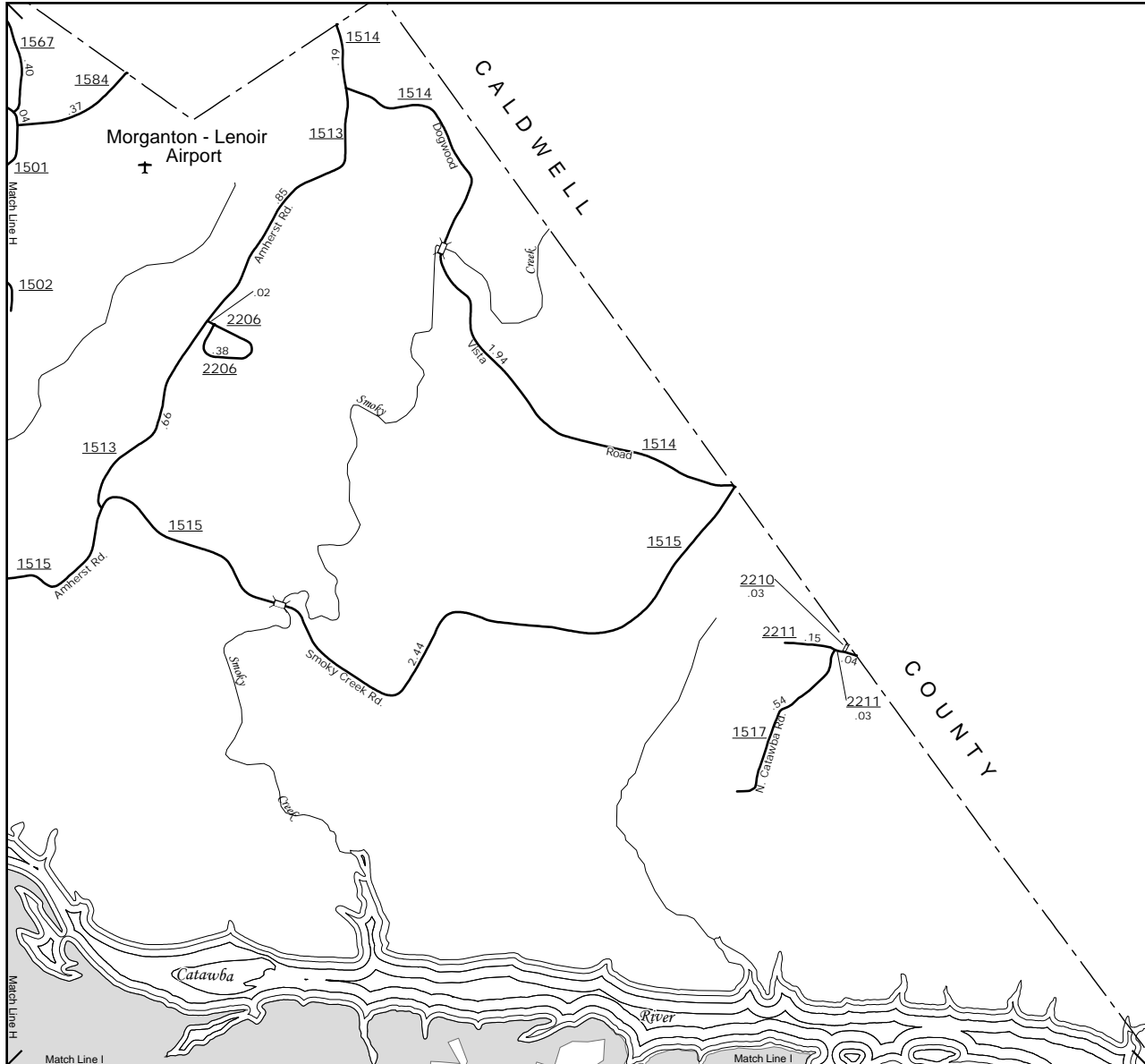
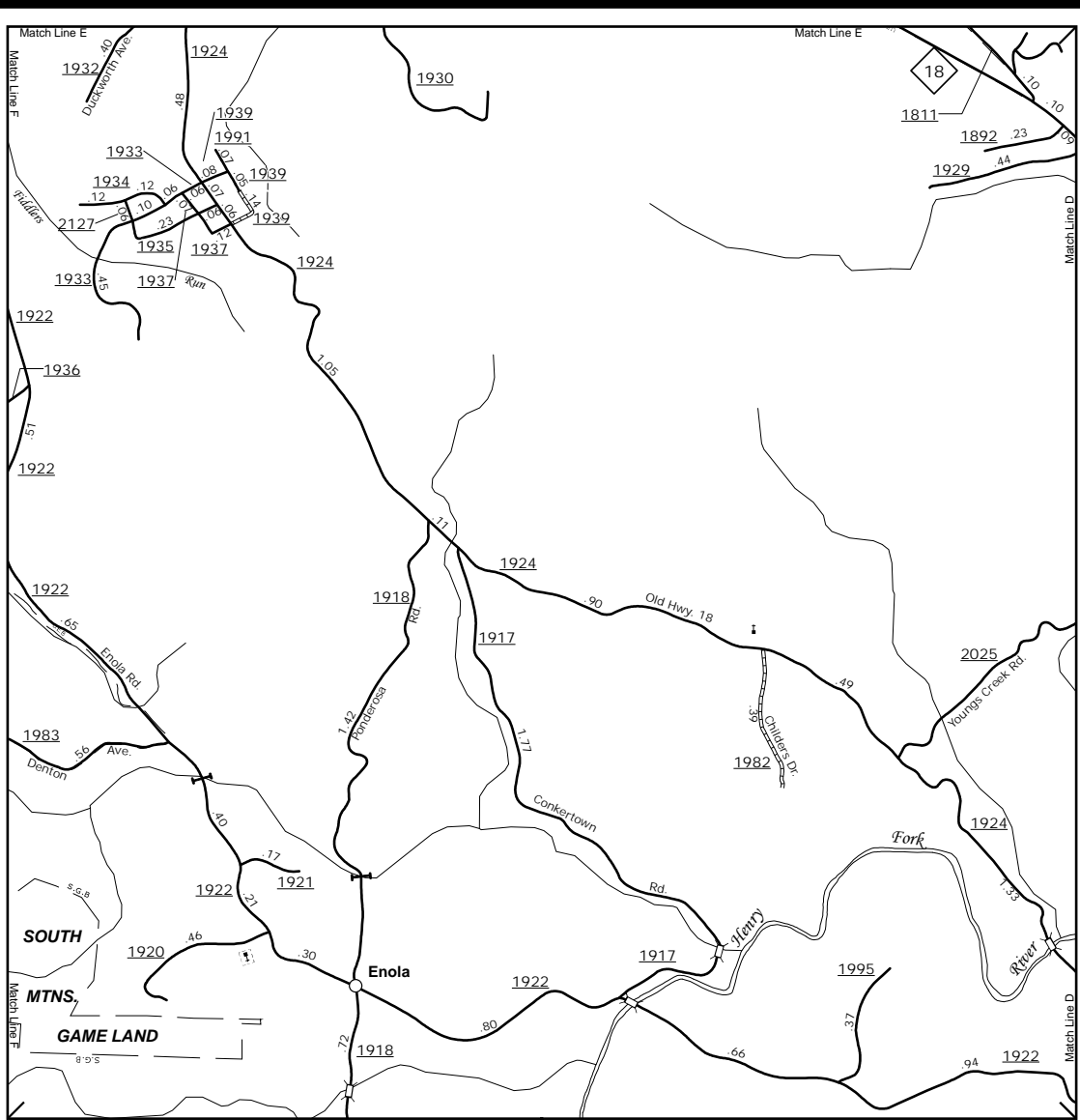


Pleasant Grove & Ramsey



Linville Falls & Blue Ridge Parkway

Enola

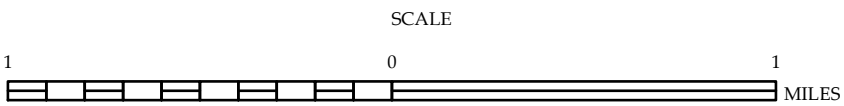


Morganton-Lenoir Airport

ENLARGED MUNICIPAL AND SUBURBAN AREAS

## BURKE COUNTY NORTH CAROLINA

PREPARED BY THE  
NORTH CAROLINA DEPARTMENT OF TRANSPORTATION  
MANAGEMENT SYSTEMS AND ASSESSMENTS UNIT - MAPPING SECTION  
IN COOPERATION WITH THE  
U.S. DEPARTMENT OF TRANSPORTATION  
FEDERAL HIGHWAY ADMINISTRATION



10,000 FOOT GRID BASED ON NORTH CAROLINA PLANE COORDINATE SYSTEM  
LAMBERT CONFORMAL CONIC PROJECTION

SHEET 5 OF 5