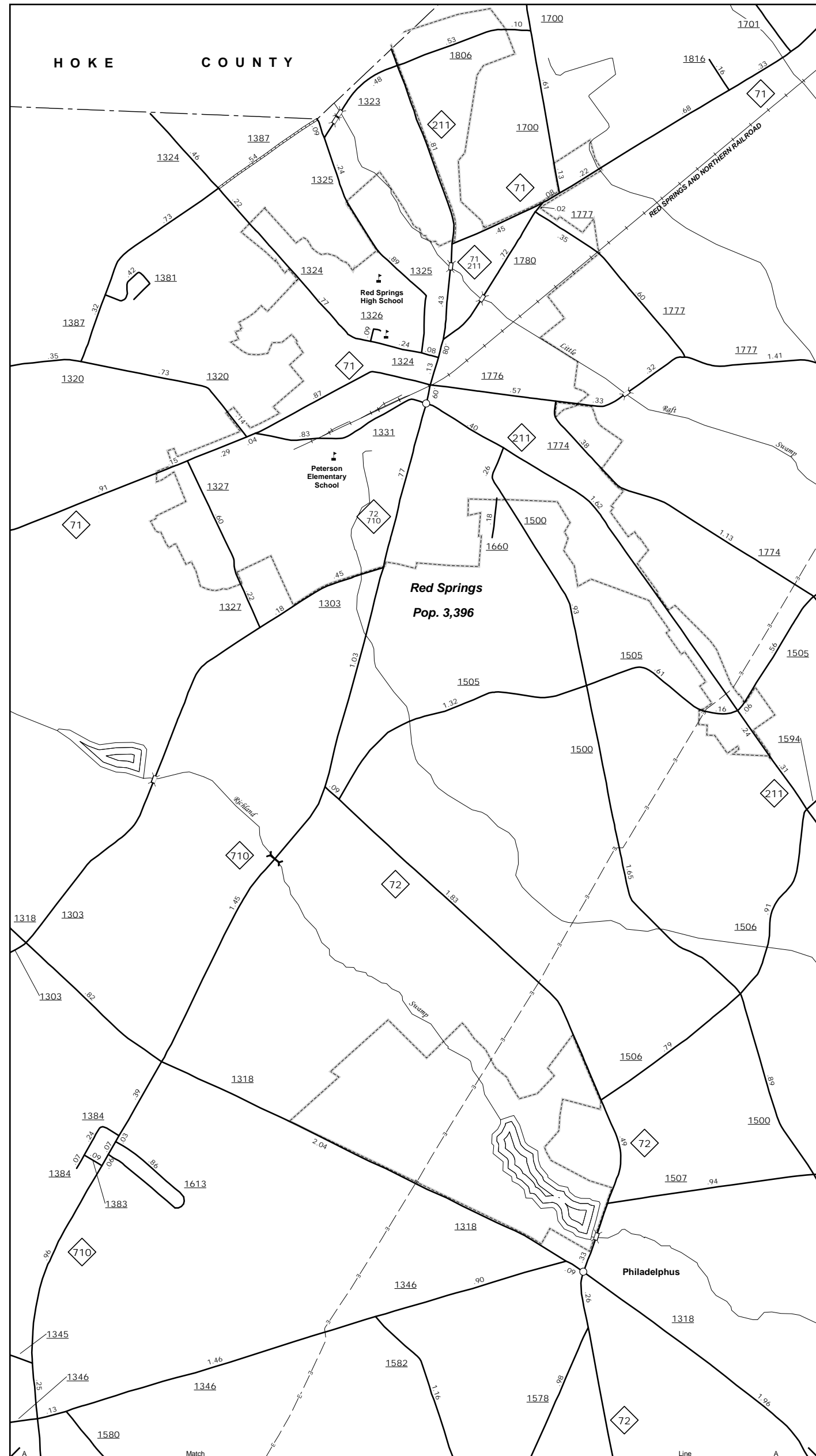


The Mapping Section's goal is to provide the most accurate and current information possible. Map data is compiled from numerous sources and is subject to change. The information is provided as a service to the public and is not intended to be used for legal purposes. The information is provided as a service to the public and is not intended to be used for legal purposes. The information is provided as a service to the public and is not intended to be used for legal purposes.

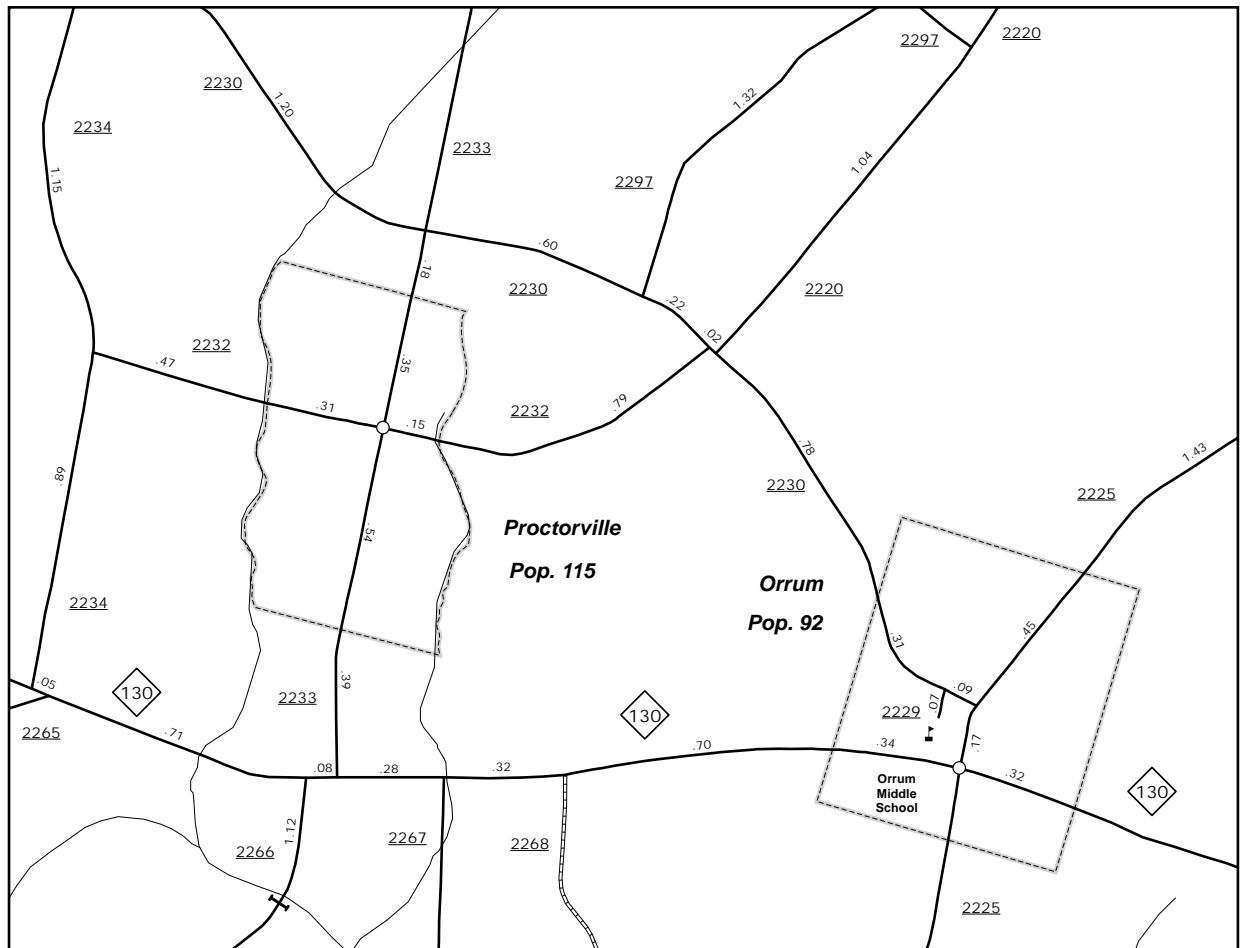
COPIES OF THIS MAP ARE AVAILABLE
FROM THE NORTH CAROLINA DEPARTMENT OF TRANSPORTATION
ADDRESS: 4809 BERNARD ROAD
RALEIGH, NC 27606
N.C. DEPARTMENT OF TRANSPORTATION
MAP-MAPPING SECTION
4809 BERNARD ROAD
RALEIGH, NC 27606



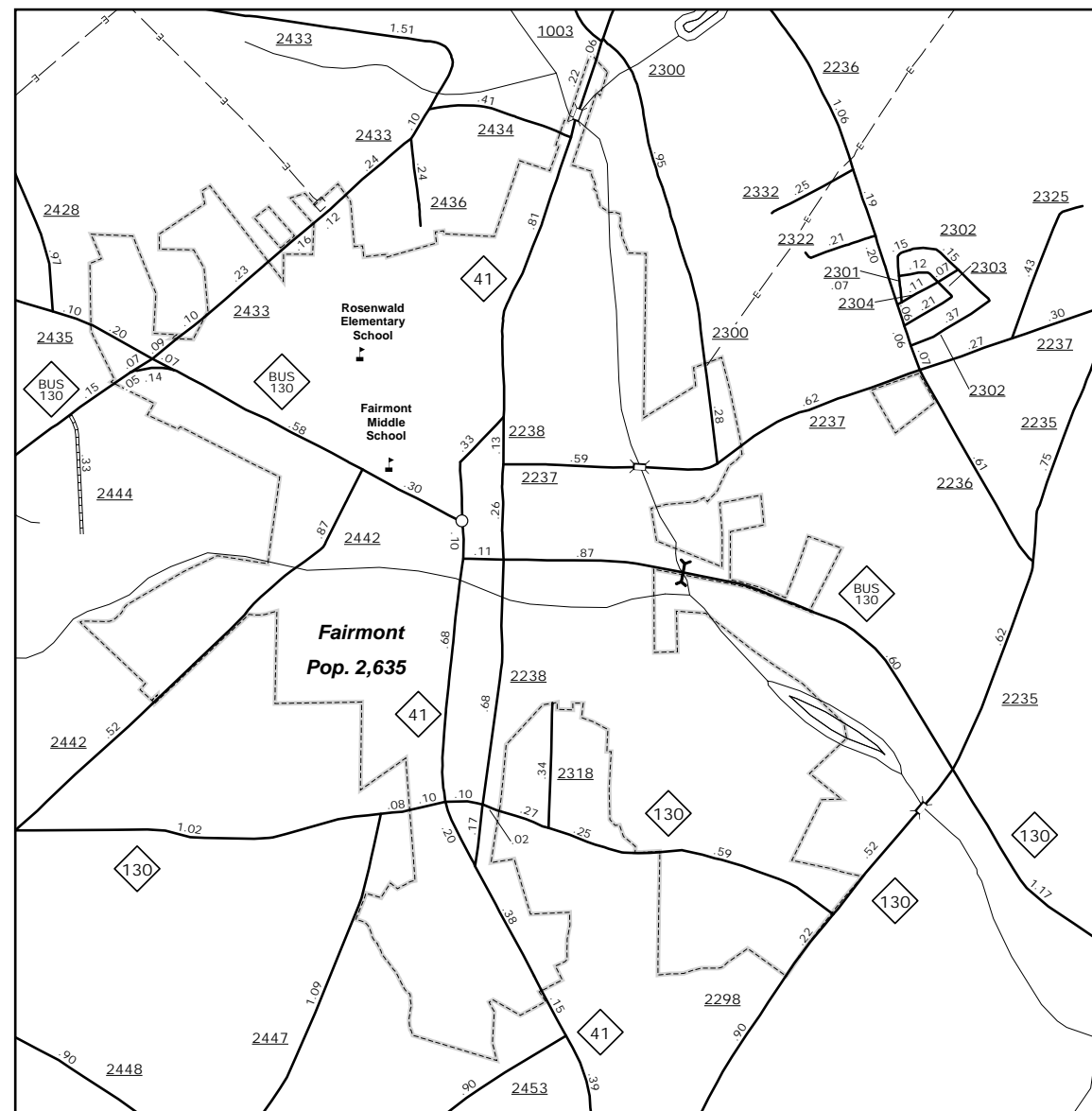
Pembroke



Red Springs



Proctorville



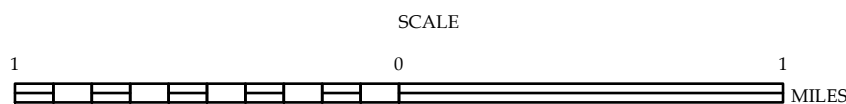
Fairmont



ENLARGED MUNICIPAL AND SUBURBAN AREAS

ROBESON COUNTY NORTH CAROLINA

PREPARED BY THE
NORTH CAROLINA DEPARTMENT OF TRANSPORTATION
MANAGEMENT SYSTEMS AND ASSESSMENTS UNIT - MAPPING SECTION
IN COOPERATION WITH THE
U.S. DEPARTMENT OF TRANSPORTATION
FEDERAL HIGHWAY ADMINISTRATION



10,000 FOOT GRID BASED ON NORTH CAROLINA PLANE COORDINATE SYSTEM
LAMBERT CONFORMAL CONIC PROJECTION